

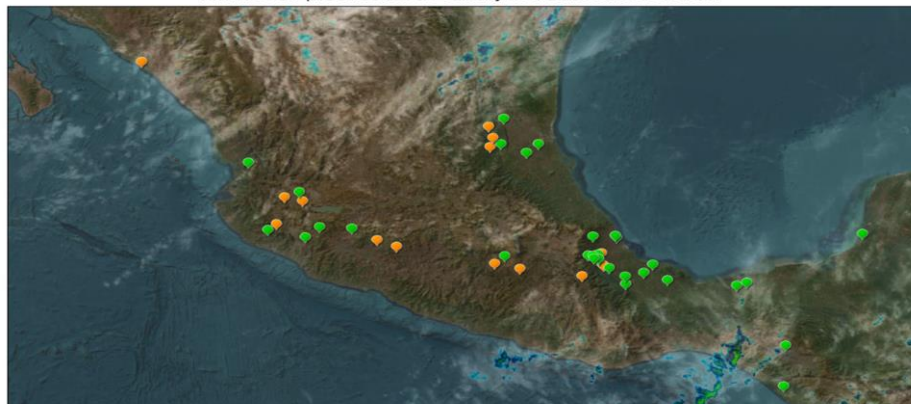
Fechas de fin de zafra, 3er estimado.

Cuadro 1

| # | Ingenio | Estimado de fin de zafra | Fecha real de fin de zafra | Diferencia de días |
|----|--------------------------|--------------------------|----------------------------|--------------------|
| 1 | San Miguel del Naranjo* | 29 de febrero de 2024 | 3 de marzo de 2024 | Atrasó 3 días |
| 2 | Eldorado* | 13 de marzo de 2024 | 13 de marzo de 2024 | En tiempo |
| 3 | Calipam* | 20 de abril de 2024 | 20 de marzo de 2024 | Adelantó 31 días |
| 4 | Pedernales* | 9 de abril de 2024 | 7 de abril de 2024 | Adelantó 2 días |
| 5 | El Refugio* | 6 de abril de 2024 | 12 de abril de 2024 | Atrasó 6 días |
| 6 | Central Progreso* | 8 de abril de 2024 | 13 de abril de 2024 | Atrasó 5 días |
| 7 | Plan de San Luis* | 5 de abril de 2024 | 14 de abril de 2024 | Atrasó 9 días |
| 8 | Lázaro Cárdenas* | 8 de abril de 2024 | 22 de abril de 2024 | Atrasó 14 días |
| 9 | Bellavista* | 27 de abril de 2024 | 28 de abril de 2024 | Atrasó 1 días |
| 10 | Emiliano Zapata* | 21 de abril de 2024 | 29 de abril de 2024 | Atrasó 8 días |
| 11 | San Francisco Ameca* | 27 de abril de 2024 | 30 de abril de 2024 | Atrasó 3 días |
| 12 | Melchor Ocampo* | 1 de mayo de 2024 | 30 de abril de 2024 | Adelantó 1 |
| 13 | Atencingo* | 1 de mayo de 2024 | 30 de abril de 2024 | Adelantó 1 |
| 14 | Alianza Popular* | 24 de abril de 2024 | 2 de mayo de 2024 | Atrasó 8 días |
| 15 | Constancia* | 8 de abril de 2024 | 4 de mayo de 2024 | Atrasó 26 días |
| 16 | Central Motzorongo | 20 de abril de 2024 | | |
| 17 | Central La Providencia | 22 de abril de 2024 | | |
| 18 | La Margarita | 23 de abril de 2024 | | |
| 19 | Central El Potrero | 24 de abril de 2024 | | |
| 20 | Pánuco | 27 de abril de 2024 | | |
| 21 | Huixtla | 27 de abril de 2024 | | |
| 22 | Tala | 27 de abril de 2024 | | |
| 23 | Plan de Ayala | 28 de abril de 2024 | | |
| 24 | El Higo | 30 de abril de 2024 | | |
| 25 | Quesería | 30 de abril de 2024 | | |
| 26 | Santa Clara | 1 de mayo de 2024 | | |
| 27 | San Nicolás | 4 de mayo de 2024 | | |
| 28 | Cia. La Fe (Pujilic) | 4 de mayo de 2024 | | |
| 29 | La Joya | 5 de mayo de 2024 | | |
| 30 | Central San Miguelito | 6 de mayo de 2024 | | |
| 31 | La Gloria | 7 de mayo de 2024 | | |
| 32 | El Mante | 9 de mayo de 2024 | | |
| 33 | Adolfo López Mateos | 17 de mayo de 2024 | | |
| 34 | Central Casasano | 17 de mayo de 2024 | | |
| 35 | El Modelo | 18 de mayo de 2024 | | |
| 36 | Mahuixtlán | 22 de mayo de 2024 | | |
| 37 | San Cristóbal | 22 de mayo de 2024 | | |
| 38 | CIASA (Cuatotolapam) | 25 de mayo de 2024 | | |
| 39 | José María Morelos | 28 de mayo de 2024 | | |
| 40 | El Carmen | 1 de junio de 2024 | | |
| 41 | Tres Valles | 2 de junio de 2024 | | |
| 42 | San Pedro | 4 de junio de 2024 | | |
| 43 | Santa Rosalía | 5 de junio de 2024 | | |
| 44 | Presidente Benito Juárez | 8 de junio de 2024 | | |
| 45 | Tamazula | 10 de junio de 2024 | | |
| 46 | El Molino | 11 de junio de 2024 | | |
| 47 | San José de Abajo | 13 de junio de 2024 | | |
| 48 | San Rafael de Pucté | 15 de junio de 2024 | | |
| 49 | Puga** | | Fecha por definir. | |

Nota: En la semana 31, los Ingenios Central Motzorongo, El Modelo, Huixtla, La Margarita y Tala entregaron diario de fábrica, por lo que su superficie es estimada por el CONADESUCA.
Las cifras de los Ingenios Alianza Popular, Bellavista y Constancia son preliminares, ya que aún no han entregado su corrida final, por lo que la superficie es estimada por el CONADESUCA.
*El ingenio concluyó zafra 2023/24.
**El ingenio no ha proporcionado información al corte del presente reporte.


Avance de producción de caña y azúcar. Zafra 2023/24.



8/5/2024, 13:36:08

Ingenios, avance de producción de caña y azúcar

- En zafra **33**
- Concluyó zafra **15**



Comparativos nacionales

Semanal

Cuadro 2

| Variable | Superficie industrializada | Caña molida | Rendimiento de campo | Producción total de azúcar | Rendimiento de fábrica | Rendimiento agroindustrial |
|---------------------------------|----------------------------|-------------|----------------------|----------------------------|------------------------|----------------------------|
| | ha | t | t/ha | t | % | t azúcar/ha |
| Zafra 2023/24 (a) | 27,502 | 1,453,299 | 52.84 | 159,890 | 11.00 | 5.81 |
| 3er estimado, zafra 2023/24 (b) | 22,334 | 1,170,048 | 52.39 | 129,094 | 11.03 | 5.78 |
| Zafra 2022/23 (c)* | 32,118 | 1,474,460 | 45.91 | 171,963 | 11.66 | 5.35 |
| Diferencias | | | | | | |
| (a) - (b) | 5,168 | 283,251 | 0.45 | 30,796 | -0.03 | 0.03 |
| (a) - (c)* | -4,616 | -21,161 | 6.93 | -12,073 | -0.66 | 0.46 |

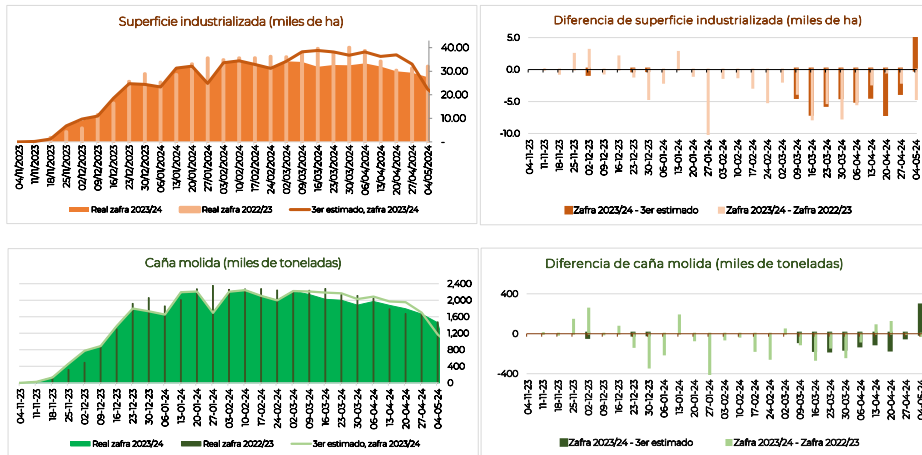
*Semana 31 con fecha de corte al 29/04/2023

Semanal de calidades de azúcar (t)

Cuadro 3

| Variable | Azúcar refinada | Azúcar estándar | Azúcar blanco especial | Azúcar mascabado | Azúcar con pol menor a 99.2 |
|-------------------------|-----------------|-----------------|------------------------|------------------|-----------------------------|
| | t | t | t | t | t |
| Real zafra 2023/24 (d) | 38,007 | 118,208 | 1,451 | - | 2,225 |
| Real zafra 2022/23 (e)* | 47,285 | 96,731 | 549 | - | 27,399 |
| Diferencias | | | | | |
| (d) - (e)* | -9,278 | 21477 | 902 | - | -25,174 |

*Semana 31 con fecha de corte al 29/04/2023



Comparativos nacionales

Acumulados

Cuadro 4

| Variable | Superficie industrializada | Caña molida | Rendimiento de campo | Producción total de azúcar | Rendimiento de fábrica | Rendimiento agroindustrial |
|---------------------------------|----------------------------|-------------------|----------------------|----------------------------|------------------------|----------------------------|
| | ha | t | t/ha | t | % | t azúcar/ha |
| Zafra 2023/24 (a) | 658,014 | 42,531,855 | 64.64 | 4,331,143 | 10.18 | 6.58 |
| 3er estimado, zafra 2023/24 (b) | 693,091 | 43,184,571 | 62.31 | 4,433,494 | 10.27 | 6.40 |
| Zafra 2022/23 (c)* | 718,841 | 44,335,773 | 61.68 | 4,861,487 | 10.97 | 6.76 |
| Diferencias | | | | | | |
| (a) - (b) | -35,077 | -652,717 | 2.33 | -102,352 | -0.09 | 0.18 |
| (a) - (c)* | -60,827 | -1,803,919 | 2.96 | -530,345 | -0.79 | -0.18 |

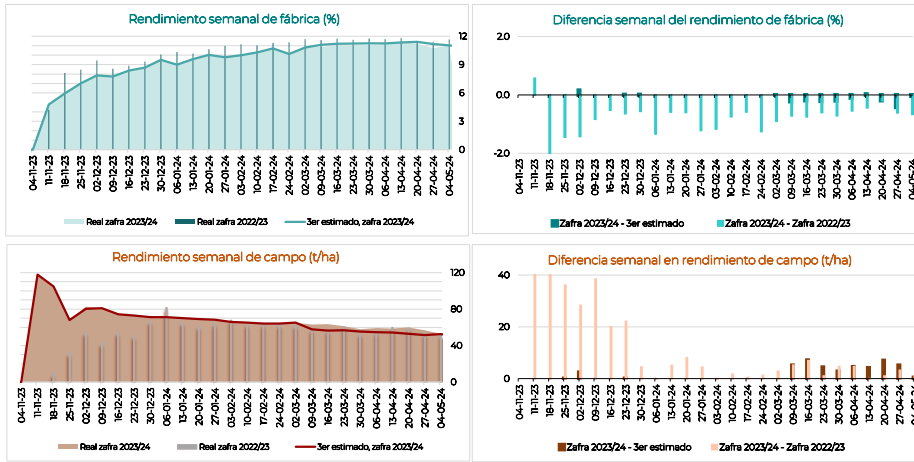
*Semana 31 con fecha de corte al 29/04/2023

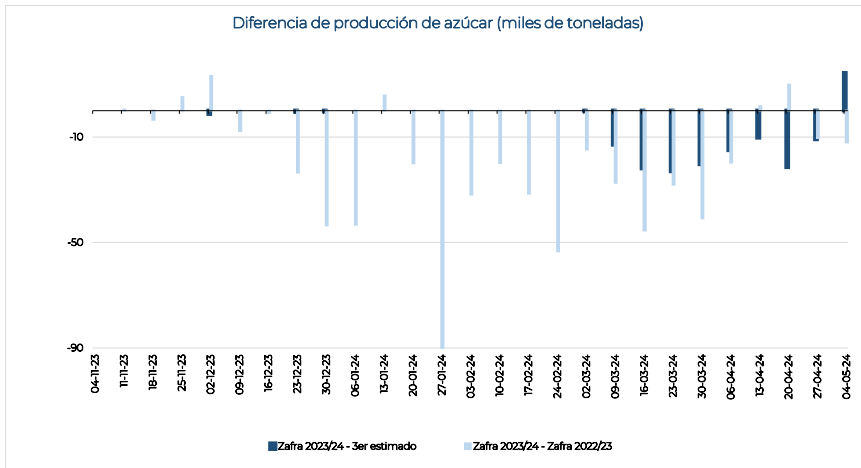
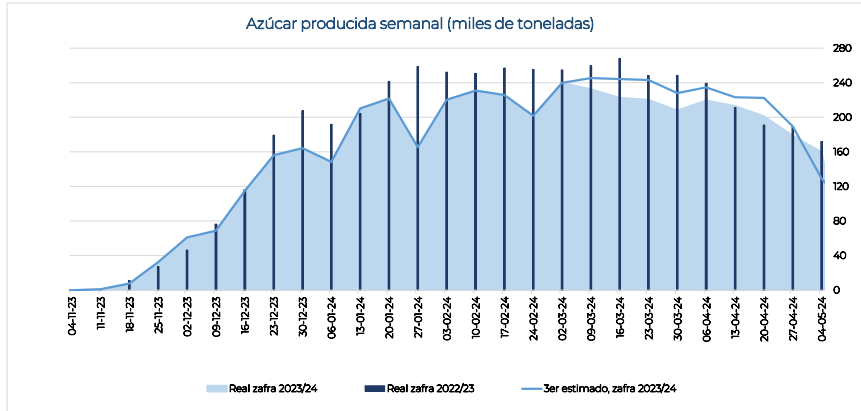
Acumulados de calidades de azúcar (t)

Cuadro 5

| Variable | Azúcar refinada | Azúcar estándar | Azúcar blanco especial | Azúcar mascabado | Azúcar con pol menor a 99.2 |
|-------------------------|-----------------|-----------------|------------------------|------------------|-----------------------------|
| Real zafra 2023/24 (d) | 1,006,909 | 2,985,964 | 52,883 | 3,240 | 282,147 |
| Real zafra 2022/23 (e)* | 1,082,244 | 3,044,979 | 67,215 | 1,614 | 665,435 |
| Diferencias | | | | | |
| (d) - (e)* | -75,335 | -59,015 | -14,333 | 1,626 | -383,288 |

*Semana 31 con fecha de corte al 29/04/2023





Información semanal por ingenio y grupo azucarero
Cuadro 6

| Ingenio | Superficie industrializada | Caña molida | Rendimiento de campo | Producción de azúcar | Rendimiento de fábrica | Rendimiento agroindustrial | Azúcar refinada | Azúcar estándar | Azúcar blanco especial | Azúcar mascabado | Azúcar con pol menor a 99.2 | KARBE neto teórico |
|--------------------------|----------------------------|------------------|----------------------|----------------------|------------------------|----------------------------|-----------------|-----------------|------------------------|------------------|-----------------------------|--------------------|
| | ha | t | t/ha | t | % | t azúcar/ha | t | t | t | t | t | kg/tCN |
| Nacional | 27,502 | 1,453,299 | 52.84 | 159,890 | 11.00 | 5.81 | 38,007 | 118,208 | 1,451 | - | 2,225 | 117.206 |
| Beta San Miguel | 4,892 | 263,902 | 53.95 | 30,988 | 11.74 | 6.33 | 4,034 | 24,789 | - | - | 2,165 | 124.174 |
| Central Casasano | 272 | 22,225 | 81.86 | 3,002 | 13.51 | 11.06 | - | 3,002 | - | - | - | 130.757 |
| Constancia* | 171 | 13,780 | 80.58 | 1,619 | 11.75 | 9.46 | - | 1,619 | - | - | - | - |
| Quesería | 571 | 36,337 | 63.64 | 5,038 | 13.86 | 8.82 | - | 5,038 | - | - | - | 140.650 |
| Central San Miguelito | 314 | 19,366 | 61.60 | 1,913 | 9.88 | 6.09 | - | 1,913 | - | - | - | 113.769 |
| Central El Potrero | 768 | 46,963 | 61.18 | 4,034 | 8.59 | 5.26 | 4,034 | - | - | - | - | 111.940 |
| Santa Rosalía | 447 | 25,176 | 56.26 | 2,900 | 11.52 | 6.48 | - | 2,900 | - | - | - | 126.868 |
| Emiliano Zapata* | 200 | 10,084 | 50.39 | 1,965 | 19.49 | 9.82 | - | 1,965 | - | - | - | 136.257 |
| San Rafael de Pucté | 1,189 | 56,853 | 47.82 | 6,200 | 10.90 | 5.21 | - | 6,200 | - | - | - | 117.247 |
| Central La Providencia | 503 | 22,614 | 45.00 | 2,165 | 9.57 | 4.31 | - | - | - | - | 2,165 | 104.112 |
| San Francisco Ameca* | 457 | 10,505 | 22.99 | 2,154 | 20.50 | 4.71 | - | 2,154 | - | - | - | 128.774 |
| San Miguel del Naranjo* | - | - | - | - | - | - | - | - | - | - | - | - |
| Zucarmex | 5,465 | 329,950 | 60.37 | 37,124 | 11.25 | 6.79 | 7,056 | 30,068 | - | - | - | 117.441 |
| Tamazula | 506 | 53,990 | 106.61 | 7,056 | 13.07 | 13.93 | 7,056 | - | - | - | - | 137.14 |
| El Higo | 1,079 | 56,357 | 52.23 | 5,418 | 9.61 | 5.02 | - | 5,418 | - | - | - | 99.603 |
| Cía. La Fe (Pujilic) | 828 | 69,210 | 83.57 | 7,922 | 11.45 | 9.56 | - | 7,922 | - | - | - | 115.665 |
| Mahuixtlán | 229 | 13,545 | 59.19 | 1,455 | 10.74 | 6.36 | - | 1,455 | - | - | - | 111.325 |
| Melchor Ocampo* | 303 | 16,973 | 56.09 | 2,331 | 13.73 | 7.70 | - | 2,331 | - | - | - | 124.459 |
| San Cristóbal | 2,086 | 101,152 | 48.48 | 10,068 | 9.95 | 4.83 | - | 10,068 | - | - | - | 105.877 |
| Atencingo* | 434 | 18,723 | 43.14 | 2,875 | 15.35 | 6.62 | - | 2,875 | - | - | - | 126.416 |
| Santos | 4,177 | 176,304 | 42.20 | 19,750 | 11.20 | 4.73 | 9,164 | 9,223 | 1,364 | - | - | 119.202 |
| CIASA (Cuatotolapam) | 731 | 37,160 | 50.85 | 4,212 | 11.34 | 5.76 | - | 4,212 | - | - | - | 128.51 |
| Presidente Benito Juárez | 1,558 | 77,099 | 49.50 | 7,919 | 10.27 | 5.08 | 5,147 | 1,409 | 1,364 | - | - | 115.97 |
| Plan de Ayala | 1,064 | 38,824 | 36.49 | 4,017 | 10.35 | 3.77 | 4,017 | - | - | - | - | 116.91 |
| Alianza Popular* | 700 | 20,986 | 29.98 | 3,302 | 15.73 | 4.72 | - | 3,302 | - | - | - | - |
| Bellavista* | 125 | 2,235 | 17.88 | 300 | 13.43 | 2.40 | - | 300 | - | - | - | - |
| Pedernales* | - | - | - | - | - | - | - | - | - | - | - | - |
| GAM | 420 | 23,544 | 56.06 | 3,919 | 16.64 | 9.33 | 1,672 | 2,160 | 87 | - | - | - |
| Tala | 420 | 23,544 | 56.06 | 3,919 | 16.64 | 9.33 | 1,672 | 2,160 | 87 | - | - | - |
| Lázaro Cárdenas* | - | - | - | - | - | - | - | - | - | - | - | - |
| Eldorado* | - | - | - | - | - | - | - | - | - | - | - | - |
| Porres | 2,054 | 129,786 | 63.18 | 14,246 | 10.98 | 6.94 | - | 14,187 | - | - | 60 | 108.529 |
| Santa Clara | 342 | 25,865 | 75.58 | 3,026 | 11.70 | 8.84 | - | 3,026 | - | - | - | 119.338 |
| El Modelo | 502 | 33,640 | 67.08 | 3,443 | 10.24 | 6.87 | - | 3,443 | - | - | - | - |
| Huixtla | 450 | 27,258 | 60.57 | 3,531 | 12.95 | 7.85 | - | 3,471 | - | - | 60 | - |
| San Pedro | 760 | 43,023 | 56.58 | 4,246 | 9.87 | 5.58 | - | 4,246 | - | - | - | 101.824 |
| PIASA | 2,390 | 127,712 | 53.44 | 12,879 | 10.08 | 5.39 | 11,657 | 1,222 | - | - | - | 110.211 |
| Adolfo López Mateos | 790 | 44,989 | 56.96 | 3,958 | 8.80 | 5.01 | 2,736 | 1,222 | - | - | - | 101.831 |
| Tres Valles | 1,600 | 82,723 | 51.69 | 8,921 | 10.78 | 5.57 | 8,921 | - | - | - | - | 114.783 |
| Plan de San Luis* | - | - | - | - | - | - | - | - | - | - | - | - |
| La Margarita | 1,154 | 57,605 | 49.90 | 6,570 | 11.41 | 5.69 | - | 6,570 | - | - | - | 121.660 |
| José María Morelos | 433 | 27,482 | 63.42 | 2,990 | 10.88 | 6.90 | - | 2,990 | - | - | - | 121.660 |
| La Margarita | 721 | 30,123 | 41.78 | 3,580 | 11.89 | 4.97 | - | 3,580 | - | - | - | - |
| Central Progreso* | - | - | - | - | - | - | - | - | - | - | - | - |
| Pantaleón | 2,877 | 107,914 | 37.51 | 10,772 | 9.98 | 3.74 | - | 10,772 | - | - | - | 118.647 |
| Pánuco | 1,347 | 55,217 | 40.99 | 4,921 | 8.91 | 3.65 | - | 4,921 | - | - | - | 111.529 |
| El Mante | 1,530 | 52,697 | 34.45 | 5,851 | 11.10 | 3.83 | - | 5,851 | - | - | - | 126.124 |
| GAT | 1,941 | 101,276 | 52.19 | 10,593 | 10.46 | 5.46 | - | 10,593 | - | - | - | 113.201 |
| La Gloria | 883 | 59,438 | 67.29 | 6,318 | 10.63 | 7.15 | - | 6,318 | - | - | - | 109.445 |
| La Joya | 1,057 | 41,838 | 39.57 | 4,275 | 10.22 | 4.04 | - | 4,275 | - | - | - | 118.540 |
| Motzorongo | 480 | 37,270 | 77.65 | 3,458 | 9.28 | 7.20 | - | 3,458 | - | - | - | - |
| Central Motzorongo | 480 | 37,270 | 77.65 | 3,458 | 9.28 | 7.20 | - | 3,458 | - | - | - | - |
| El Refugio* | - | - | - | - | - | - | - | - | - | - | - | - |
| García González | 66 | 3,883 | 58.83 | 260 | 6.70 | 3.94 | - | 260 | - | - | - | 78.297 |
| El Carmen | 66 | 3,883 | 58.83 | 260 | 6.70 | 3.94 | - | 260 | - | - | - | 78.297 |
| Calipam* | - | - | - | - | - | - | - | - | - | - | - | - |
| Independientes | 1,586 | 94,154 | 59.35 | 9,331 | 9.91 | 5.88 | 4,424 | 4,907 | - | - | - | 103.584 |
| San Nicolás | 629 | 44,024 | 70.00 | 4,424 | 10.05 | 7.03 | 4,424 | - | - | - | - | 108.090 |
| El Molino | 517 | 27,645 | 53.50 | 3,578 | 12.94 | 6.92 | - | 3,578 | - | - | - | - |
| San José de Abajo | 441 | 22,485 | 51.02 | 1,329 | 5.91 | 3.02 | - | 1,329 | - | - | - | 95.084 |
| Puga** | - | - | - | - | - | - | - | - | - | - | - | - |

Nota: El dato Nacional de KARBE solo contiene información de los ingenios que proporcionaron los datos necesarios para el cálculo.

*El ingenio concluyó zafra 2023/24.

**El ingenio no ha proporcionado información al corte del presente reporte.

Información acumulada por ingenio y grupo azucarero
Cuadro 7

| Ingenio | Superficie industrializada | Caña molida | Rendimiento de campo | Producción de azúcar | Rendimiento de fábrica | Rendimiento agroindustrial | Azúcar refinada | Azúcar estándar | Azúcar blanco especial | Azúcar mascabado | Azúcar con pol menor a 99.2 | KARBE neto teórico |
|--------------------------|----------------------------|-------------------|----------------------|----------------------|------------------------|----------------------------|------------------|------------------|------------------------|------------------|-----------------------------|--------------------|
| | ha | t | t/ha | t | % | t azúcar/ha | t | t | t | t | t | kg/tCN |
| Nacional | 658,014 | 42,531,855 | 64.64 | 4,331,143 | 10.18 | 6.58 | 1,006,909 | 2,985,964 | 52,883 | 3,240 | 282,147 | 109,206 |
| Beta San Miguel | 133,408 | 8,466,517 | 63.46 | 872,081 | 10.30 | 6.54 | 107,908 | 595,498 | 38,007 | - | 130,668 | 110.103 |
| Central Casasano | 6,406 | 639,815 | 99.89 | 79,532 | 12.43 | 12.42 | - | 79,532 | - | - | - | 124.453 |
| San Francisco Ameca* | 11,482 | 997,415 | 86.87 | 110,094 | 11.04 | 9.59 | - | 72,087 | 38,007 | - | - | 114.030 |
| Emiliano Zapata* | 9,960 | 841,721 | 84.51 | 107,040 | 12.72 | 10.75 | - | 107,040 | - | - | - | 130.049 |
| Central San Miguelito | 4,721 | 359,912 | 76.24 | 31,662 | 8.80 | 6.71 | - | 14,538 | - | - | 17,124 | 96.070 |
| Central El Potrero | 17,715 | 1,141,149 | 64.42 | 107,908 | 9.46 | 6.09 | 107,908 | - | - | - | - | 106.593 |
| Quesería | 14,269 | 901,243 | 63.16 | 104,701 | 11.62 | 7.34 | - | 104,701 | - | - | - | 119.968 |
| Santa Rosalía | 9,698 | 607,792 | 62.67 | 62,719 | 10.32 | 6.47 | - | 19,643 | - | - | 43,077 | 112.977 |
| Central La Providencia | 10,800 | 649,500 | 60.14 | 58,526 | 9.01 | 5.42 | - | 7,000 | - | - | 51,526 | 95.859 |
| Constancia* | 11,550 | 666,882 | 57.74 | 59,947 | 8.99 | 5.19 | - | 59,947 | - | - | - | 96.579 |
| San Rafael de Pucté | 22,514 | 1,216,328 | 54.03 | 109,811 | 9.03 | 4.88 | - | 90,870 | - | - | 18,941 | 101.519 |
| San Miguel del Naranjo* | 14,295 | 444,760 | 31.11 | 40,142 | 9.03 | 2.81 | - | 40,142 | - | - | - | 98.897 |
| Zucarmex | 111,399 | 8,878,652 | 79.70 | 962,018 | 10.84 | 8.64 | 112,416 | 814,575 | - | - | 35,027 | 113.731 |
| Tamazula | 9,164 | 969,011 | 105.74 | 112,649 | 11.63 | 12.29 | 112,416 | 233 | - | - | - | 124.172 |
| Cia. La Fe (Pujilic) | 17,096 | 1,701,928 | 99.55 | 209,293 | 12.30 | 12.24 | - | 209,293 | - | - | - | 124.576 |
| Atencingo* | 15,817 | 1,541,659 | 97.47 | 190,207 | 12.34 | 12.03 | - | 190,207 | - | - | - | 125.195 |
| Melchor Ocampo* | 11,021 | 969,968 | 88.01 | 113,684 | 11.72 | 10.32 | - | 113,684 | - | - | - | 121.735 |
| Mahuixtlán | 5,125 | 394,265 | 76.92 | 39,420 | 10.00 | 7.69 | - | 39,420 | - | - | - | 105.348 |
| San Cristóbal | 34,091 | 2,165,140 | 63.51 | 190,379 | 8.79 | 5.58 | - | 155,352 | - | - | 35,027 | 94.826 |
| El Higo | 19,084 | 1,136,681 | 59.56 | 106,387 | 9.36 | 5.57 | - | 106,387 | - | - | - | 103.804 |
| Santos | 80,894 | 4,105,545 | 50.75 | 428,079 | 10.43 | 5.29 | 160,635 | 227,939 | 11,361 | - | 28,144 | 113.089 |
| Pedernales* | 3,080 | 262,094 | 85.10 | 28,410 | 10.84 | 9.22 | - | 28,410 | - | - | - | 114.205 |
| Bellavista* | 7,278 | 572,003 | 78.59 | 65,972 | 11.53 | 9.06 | - | 65,972 | - | - | - | 119.336 |
| Presidente Benito Juárez | 21,711 | 1,227,642 | 56.54 | 118,262 | 9.63 | 5.45 | 95,530 | 11,371 | 11,361 | - | - | 101.648 |
| CIASA (Cuatrotolapam) | 13,099 | 681,860 | 52.05 | 72,082 | 10.57 | 5.50 | - | 43,938 | - | - | 28,144 | 116.479 |
| Plan de Ayala | 16,013 | 664,265 | 41.48 | 65,105 | 9.80 | 4.07 | 65,105 | - | - | - | - | 116.889 |
| Alianza Popular* | 19,713 | 697,681 | 35.39 | 78,247 | 11.22 | 3.97 | - | 78,247 | - | - | - | 121.095 |
| GAM | 28,367 | 2,157,952 | 76.07 | 234,475 | 10.87 | 8.27 | 105,861 | 125,099 | 3,515 | - | - | 113.228 |
| Tala | 21,411 | 1,702,570 | 79.52 | 187,201 | 11.00 | 8.74 | 84,883 | 98,804 | 3,515 | - | - | 114.102 |
| Lázaro Cárdenas* | 3,285 | 233,140 | 70.97 | 26,234 | 11.25 | 7.99 | 20,979 | 5,255 | - | - | - | 115.972 |
| Eldorado* | 3,671 | 222,241 | 60.54 | 21,040 | 9.47 | 5.73 | - | 21,040 | - | - | - | 103.437 |
| Porres | 44,524 | 3,383,032 | 75.98 | 330,339 | 9.76 | 7.42 | - | 308,504 | - | - | 21,835 | 104.868 |
| El Modelo | 10,911 | 917,788 | 84.12 | 93,498 | 10.19 | 8.57 | - | 93,498 | - | - | - | 110.520 |
| Huixtla | 14,441 | 1,165,648 | 80.72 | 111,524 | 9.57 | 7.72 | - | 89,689 | - | - | 21,835 | 104.020 |
| Santa Clara | 5,122 | 396,349 | 77.38 | 43,947 | 11.09 | 8.58 | - | 43,947 | - | - | - | 111.855 |
| San Pedro | 14,050 | 903,247 | 64.29 | 81,370 | 9.01 | 5.79 | - | 81,370 | - | - | - | 97.115 |
| PIASA | 72,454 | 4,180,195 | 57.69 | 392,599 | 9.39 | 5.42 | 389,850 | 2,749 | - | - | - | 102.562 |
| Adolfo López Mateos | 20,659 | 1,358,762 | 65.77 | 112,209 | 8.26 | 5.43 | 109,460 | 2,749 | - | - | - | 91.329 |
| Tres Valles | 31,239 | 2,019,945 | 64.66 | 197,256 | 9.77 | 6.31 | 197,256 | - | - | - | - | 104.590 |
| Plan de San Luis* | 20,555 | 801,488 | 38.99 | 83,134 | 10.37 | 4.04 | 83,134 | - | - | - | - | 116.901 |
| La Margarita | 37,557 | 2,146,748 | 57.16 | 225,640 | 10.51 | 6.01 | - | 223,155 | - | - | 2,485 | 109.775 |
| José María Morelos | 7,717 | 573,701 | 74.34 | 58,292 | 10.16 | 7.55 | - | 58,292 | - | - | - | 110.559 |
| La Margarita | 17,921 | 1,006,568 | 56.17 | 104,259 | 10.36 | 5.82 | - | 103,115 | - | - | 1,144 | 106.629 |
| Central Progreso* | 11,919 | 566,478 | 47.53 | 63,088 | 11.14 | 5.29 | - | 61,747 | - | - | 1,341 | 114.317 |
| Pantaleón | 50,237 | 2,792,025 | 55.58 | 268,055 | 9.60 | 5.34 | 45,380 | 196,271 | - | - | 26,404 | 111.849 |
| El Mante | 24,237 | 1,348,159 | 55.62 | 139,226 | 10.33 | 5.74 | 45,380 | 93,846 | - | - | - | 126.667 |
| Pánuco | 26,000 | 1,443,866 | 55.53 | 128,829 | 8.92 | 4.95 | - | 102,426 | - | - | 26,404 | 98.144 |
| GAT | 35,019 | 2,427,140 | 69.31 | 252,247 | 10.39 | 7.20 | - | 241,117 | - | - | 11,130 | 108.658 |
| La Gloria | 18,950 | 1,599,798 | 84.42 | 167,617 | 10.48 | 8.85 | - | 167,617 | - | - | - | 107.914 |
| La Joya | 16,068 | 827,342 | 51.49 | 84,630 | 10.23 | 5.27 | - | 73,500 | - | - | 11,130 | 110.108 |
| Motzorongo | 23,310 | 1,428,436 | 61.28 | 126,511 | 8.86 | 5.43 | - | 100,057 | - | - | 26,454 | 97.078 |
| Central Motzorongo | 16,352 | 1,095,900 | 67.02 | 95,204 | 8.69 | 5.82 | - | 87,336 | - | - | 7,868 | 96.890 |
| El Refugio* | 6,957 | 332,536 | 47.80 | 31,307 | 9.41 | 4.50 | - | 12,721 | - | - | 18,586 | 97.671 |
| García González | 3,845 | 248,540 | 64.63 | 16,463 | 6.62 | 4.28 | 6,943 | 9,521 | - | - | - | 84.653 |
| El Carmen | 2,617 | 170,752 | 65.25 | 10,213 | 5.98 | 3.90 | 6,943 | 3,271 | - | - | - | 79.489 |
| Calipam* | 1,228 | 77,788 | 63.33 | 6,250 | 8.03 | 5.09 | - | 6,250 | - | - | - | 95.891 |
| Independientes | 37,000 | 2,317,074 | 62.62 | 222,636 | 9.61 | 6.02 | 77,916 | 141,480 | - | 3,240 | - | 100.319 |
| El Molino | 9,954 | 674,022 | 67.72 | 77,396 | 11.48 | 7.78 | - | 77,396 | - | - | - | - |
| San Nicolás | 14,242 | 885,100 | 62.15 | 81,258 | 9.18 | 5.71 | 77,916 | 102 | - | 3,240 | - | 104.770 |
| San José de Abajo | 12,804 | 757,952 | 59.20 | 63,982 | 8.44 | 5.00 | - | 63,982 | - | - | - | 95.298 |
| Puga** | - | - | - | - | - | - | - | - | - | - | - | - |

Nota: El dato Nacional de KARBE solo contiene información de los ingenios que proporcionaron los datos necesarios para el cálculo.

*El ingenio concluyó zafra 2023/24.

**El ingenio no ha proporcionado información al corte del presente reporte.

Información semanal por ingenio y región cañera
Cuadro 8

| Ingenio | Superficie industrializada | Caña molida | Rendimiento de campo | Producción de azúcar | Rendimiento de fábrica | Rendimiento agroindustrial | Azúcar refinada | Azúcar estándar | Azúcar blanco especial | Azúcar mascabado | Azúcar con pol menor a 99.2 | KARBE neto teófico |
|---------------------------|----------------------------|------------------|----------------------|----------------------|------------------------|----------------------------|-----------------|-----------------|------------------------|------------------|-----------------------------|--------------------|
| | ha | t | 0 | t | % | t azúcar/ha | t | t | t | t | t | kg/tCN |
| Nacional | 27,502 | 1,453,299 | 52.84 | 159,890 | 11.00 | 5.81 | 38,007 | 118,208 | 1,451 | - | 2,225 | 117,206 |
| Centro | 972 | 54,915 | 56.52 | 8,101 | 14.75 | 8.34 | - | 8,101 | - | - | - | 128.741 |
| Central Casasano | 272 | 22,225 | 81.86 | 3,002 | 13.51 | 11.06 | - | 3,002 | - | - | - | 130.757 |
| El Carmen | 66 | 3,883 | 58.83 | 260 | 6.70 | 3.94 | - | 260 | - | - | - | 78.297 |
| Emiliano Zapata* | 200 | 10,084 | 50.39 | 1,965 | 19.49 | 9.82 | - | 1,965 | - | - | - | 136.257 |
| Atencingo* | 434 | 18,723 | 43.14 | 2,875 | 15.35 | 6.62 | - | 2,875 | - | - | - | 126.416 |
| Calipam* | - | - | - | - | - | - | - | - | - | - | - | - |
| Córdoba - Golfo | 4,026 | 236,624 | 58.77 | 22,522 | 9.52 | 5.59 | 8,458 | 11,899 | - | - | 2,165 | 107,548 |
| Constancia* | 171 | 13,780 | 80.58 | 1,619 | 11.75 | 9.46 | - | 1,619 | - | - | - | - |
| Central Motzorongo | 480 | 37,270 | 77.65 | 3,458 | 9.28 | 7.20 | - | 3,458 | - | - | - | - |
| San Nicolás | 629 | 44,024 | 70.00 | 4,424 | 10.05 | 7.03 | 4,424 | - | - | - | - | 108.090 |
| Central San Miguelito | 314 | 19,366 | 61.60 | 1,913 | 9.88 | 6.09 | - | 1,913 | - | - | - | 113.769 |
| Central El Potrero | 768 | 46,963 | 61.18 | 4,034 | 8.59 | 5.26 | 4,034 | - | - | - | - | 111.940 |
| San José de Abajo | 441 | 22,485 | 51.02 | 1,329 | 5.91 | 3.02 | - | 1,329 | - | - | - | 95.084 |
| Central La Providencia | 503 | 22,614 | 45.00 | 2,165 | 9.57 | 4.31 | - | - | - | - | 2,165 | 104.112 |
| La Margarita | 721 | 30,123 | 41.78 | 3,580 | 11.89 | 4.97 | - | 3,580 | - | - | - | - |
| Central Progreso* | - | - | - | - | - | - | - | - | - | - | - | - |
| El Refugio* | - | - | - | - | - | - | - | - | - | - | - | - |
| Noreste | 5,720 | 224,081 | 39.18 | 23,508 | 10.49 | 4.11 | 4,017 | 19,492 | - | - | - | 113,136 |
| El Higo | 1,079 | 56,357 | 52.23 | 5,418 | 9.61 | 5.02 | - | 5,418 | - | - | - | 99.603 |
| Pánuco | 1,347 | 55,217 | 40.99 | 4,921 | 8.91 | 3.65 | - | 4,921 | - | - | - | 111.529 |
| Plan de Ayala | 1,064 | 38,824 | 36.49 | 4,017 | 10.35 | 3.77 | 4,017 | - | - | - | - | 116.909 |
| El Mante | 1,530 | 52,697 | 34.45 | 5,851 | 11.10 | 3.83 | - | 5,851 | - | - | - | 126.124 |
| Alianza Popular* | 700 | 20,986 | 29.98 | 3,302 | 15.73 | 4.72 | - | 3,302 | - | - | - | - |
| Plan de San Luis* | - | - | - | - | - | - | - | - | - | - | - | - |
| San Miguel del Naranjo* | - | - | - | - | - | - | - | - | - | - | - | - |
| Noroeste | 517 | 27,645 | 53.50 | 3,578 | 12.94 | 6.92 | - | 3,578 | - | - | - | - |
| El Molino | 517 | 27,645 | 53.50 | 3,578 | 12.94 | 6.92 | - | 3,578 | - | - | - | - |
| Eldorado* | - | - | - | - | - | - | - | - | - | - | - | - |
| Puga** | - | - | - | - | - | - | - | - | - | - | - | - |
| Pacífico | 3,158 | 196,931 | 62.37 | 26,814 | 13.62 | 8.49 | 8,728 | 17,998 | 87 | - | - | 129,476 |
| Tamazula | 506 | 53,990 | 106.61 | 7,056 | 13.07 | 13.93 | 7,056 | - | - | - | - | 137.140 |
| Santa Clara | 342 | 25,865 | 75.58 | 3,026 | 11.70 | 8.84 | - | 3,026 | - | - | - | 119.338 |
| Quesería | 571 | 36,337 | 63.64 | 5,038 | 13.86 | 8.82 | - | 5,038 | - | - | - | 140.650 |
| José María Morelos | 433 | 27,482 | 63.42 | 2,990 | 10.88 | 6.90 | - | 2,990 | - | - | - | 121.660 |
| Melchor Ocampo* | 303 | 16,973 | 56.09 | 2,331 | 13.73 | 7.70 | - | 2,331 | - | - | - | 124.459 |
| Tala | 420 | 23,544 | 56.06 | 3,919 | 16.64 | 9.33 | 1,672 | 2,160 | 87 | - | - | - |
| San Francisco Ameca* | 457 | 10,505 | 22.99 | 2,154 | 20.50 | 4.71 | - | 2,154 | - | - | - | 128.774 |
| Bellavista* | 125 | 2,235 | 17.88 | 300 | 13.43 | 2.40 | - | 300 | - | - | - | - |
| Lázaro Cárdenas* | - | - | - | - | - | - | - | - | - | - | - | - |
| Pedernales* | - | - | - | - | - | - | - | - | - | - | - | - |
| Papaloapan - Golfo | 7,581 | 415,670 | 54.83 | 42,622 | 10.25 | 5.62 | 11,657 | 30,965 | - | - | - | 109,779 |
| La Gloria | 883 | 59,438 | 67.29 | 6,318 | 10.63 | 7.15 | - | 6,318 | - | - | - | 109.445 |
| El Modelo | 502 | 33,640 | 67.08 | 3,443 | 10.24 | 6.87 | - | 3,443 | - | - | - | - |
| Mahuixtlán | 229 | 13,545 | 59.19 | 1,455 | 10.74 | 6.36 | - | 1,455 | - | - | - | 111.325 |
| Adolfo López Mateos | 790 | 44,989 | 56.96 | 3,958 | 8.80 | 5.01 | 2,736 | 1,222 | - | - | - | 101.831 |
| San Pedro | 760 | 43,023 | 56.58 | 4,246 | 9.87 | 5.58 | - | 4,246 | - | - | - | 101.824 |
| Tres Valles | 1,600 | 82,723 | 51.69 | 8,921 | 10.78 | 5.57 | 8,921 | - | - | - | - | 114.783 |
| CIASA (Cuatolapam) | 731 | 37,160 | 50.85 | 4,212 | 11.34 | 5.76 | - | 4,212 | - | - | - | 128.511 |
| San Cristóbal | 2,086 | 101,152 | 48.48 | 10,068 | 9.95 | 4.83 | - | 10,068 | - | - | - | 105.877 |
| Sureste | 5,529 | 297,433 | 53.79 | 32,746 | 11.01 | 5.92 | 5,147 | 26,175 | 1,364 | - | 60 | 117,564 |
| Cia. La Fe (Pujilic) | 828 | 69,210 | 83.57 | 7,922 | 11.45 | 9.56 | - | 7,922 | - | - | - | 115.665 |
| Huixtla | 450 | 27,258 | 60.57 | 3,531 | 12.95 | 7.85 | - | 3,471 | - | - | 60 | - |
| Santa Rosalía | 447 | 25,176 | 56.26 | 2,900 | 11.52 | 6.48 | - | 2,900 | - | - | - | 126.868 |
| Presidente Benito Juárez | 1,558 | 77,099 | 49.50 | 7,919 | 10.27 | 5.08 | 5,147 | 1,409 | 1,364 | - | - | 115.971 |
| San Rafael de Pucté | 1,189 | 56,853 | 47.82 | 6,200 | 10.90 | 5.21 | - | 6,200 | - | - | - | 117.247 |
| La Joya | 1,057 | 41,838 | 39.57 | 4,275 | 10.22 | 4.04 | - | 4,275 | - | - | - | 118.540 |

Nota: El dato Nacional de KARBE solo contiene información de los ingenios que proporcionaron los datos necesarios para el cálculo.

*El ingenio concluyó zafra 2023/24.

**El ingenio no ha proporcionado información al corte del presente reporte.

Información acumulada por ingenio y región cañera
Cuadro 9

| Ingenio | Superficie industrializada | Caña molida | Rendimiento de campo | Producción de azúcar | Rendimiento de fábrica | Rendimiento agroindustrial | Azúcar refinada | Azúcar estándar | Azúcar blanco especial | Azúcar mascabado | Azúcar con pol menor a 99.2 | KARBE neto teórico |
|---------------------------|----------------------------|-------------------|----------------------|----------------------|------------------------|----------------------------|------------------|------------------|------------------------|------------------|-----------------------------|--------------------|
| | ha | | | | | | | | | | | |
| Nacional | 658,014 | 42,531,855 | 64.64 | 4,331,143 | 10.18 | 6.58 | 1,006,909 | 2,985,964 | 52,883 | 3,240 | 282,147 | 109,206 |
| Centro | 36,028 | 3,271,736 | 90.81 | 393,241 | 12.02 | 10.92 | 6,943 | 386,299 | - | - | - | 123.281 |
| Central Casasano | 6,406 | 639,815 | 99.89 | 79,532 | 12.43 | 12.42 | - | 79,532 | - | - | - | 124.453 |
| Atencingo* | 15,817 | 1,541,659 | 97.47 | 190,207 | 12.34 | 12.03 | - | 190,207 | - | - | - | 125.195 |
| Emiliano Zapata* | 9,960 | 841,721 | 84.51 | 107,040 | 12.72 | 10.75 | - | 107,040 | - | - | - | 130.049 |
| El Carmen | 2,617 | 170,752 | 65.25 | 10,213 | 5.98 | 3.90 | 6,943 | 3,271 | - | - | - | 79.489 |
| Calipam* | 1,228 | 77,788 | 63.33 | 6,250 | 8.03 | 5.09 | - | 6,250 | - | - | - | 95.891 |
| Córdoba - Golfo | 124,981 | 7,461,977 | 59.70 | 697,141 | 9.34 | 5.58 | 185,824 | 410,487 | - | 3,240 | 97,590 | 101,728 |
| Central San Miguelito | 4,721 | 359,912 | 76.24 | 31,662 | 8.80 | 6.71 | - | 14,538 | - | - | 17,124 | 96.070 |
| Central Motzorongo | 16,352 | 1,095,900 | 67.02 | 95,204 | 8.69 | 5.82 | - | 87,336 | - | - | 7,868 | 96.890 |
| Central El Potrero | 17,715 | 1,141,149 | 64.42 | 107,908 | 9.46 | 6.09 | 107,908 | - | - | - | - | 106.593 |
| San Nicolás | 14,242 | 885,100 | 62.15 | 81,258 | 9.18 | 5.71 | 77,916 | 102 | - | 3,240 | - | 104.770 |
| Central La Providencia | 10,800 | 649,500 | 60.14 | 58,526 | 9.01 | 5.42 | - | 7,000 | - | - | 51,526 | 95.859 |
| San José de Abajo | 12,804 | 757,952 | 59.20 | 63,982 | 8.44 | 5.00 | - | 63,982 | - | - | - | 95.298 |
| Constancia* | 11,550 | 666,882 | 57.74 | 59,947 | 8.99 | 5.19 | - | 59,947 | - | - | - | 96.579 |
| La Margarita | 17,921 | 1,006,568 | 56.17 | 104,259 | 10.36 | 5.82 | - | 103,115 | - | - | 1,144 | 106.629 |
| El Refugio* | 6,957 | 332,536 | 47.80 | 31,307 | 9.41 | 4.50 | - | 12,721 | - | - | 18,586 | 97.671 |
| Central Progreso* | 11,919 | 566,478 | 47.53 | 63,088 | 11.14 | 5.29 | - | 61,747 | - | - | 1,341 | 114.317 |
| Noreste | 139,898 | 6,536,900 | 46.73 | 641,069 | 9.81 | 4.58 | 193,619 | 421,047 | - | - | 26,404 | 111.694 |
| El Higo | 19,084 | 1,136,681 | 59.56 | 106,387 | 9.36 | 5.57 | - | 106,387 | - | - | - | 103.804 |
| El Mante | 24,237 | 1,348,159 | 55.62 | 139,226 | 10.33 | 5.74 | 45,380 | 93,846 | - | - | - | 126.667 |
| Pánuco | 26,000 | 1,443,866 | 55.53 | 128,829 | 8.92 | 4.95 | - | 102,426 | - | - | 26,404 | 98.144 |
| Plan de Ayala | 16,013 | 664,265 | 41.48 | 65,105 | 9.80 | 4.07 | 65,105 | - | - | - | - | 116.889 |
| Plan de San Luis* | 20,555 | 801,488 | 38.99 | 83,134 | 10.37 | 4.04 | 83,134 | - | - | - | - | 116.901 |
| Alianza Popular* | 19,713 | 697,681 | 35.39 | 78,247 | 11.22 | 3.97 | - | 78,247 | - | - | - | 121.095 |
| San Miguel del Naranjo* | 14,295 | 444,760 | 31.11 | 40,142 | 9.03 | 2.81 | - | 40,142 | - | - | - | 98.897 |
| Noroeste | 13,625 | 896,263 | 65.78 | 98,436 | 10.98 | 7.22 | - | 98,436 | - | - | - | 103.437 |
| El Molino | 9,954 | 674,022 | 67.72 | 77,396 | 11.48 | 7.78 | - | 77,396 | - | - | - | - |
| Eldorado* | 3,671 | 222,241 | 60.54 | 21,040 | 9.47 | 5.73 | - | 21,040 | - | - | - | 103.437 |
| Puga** | - | - | - | - | - | - | - | - | - | - | - | - |
| Pacífico | 93,829 | 7,577,494 | 80.76 | 851,184 | 11.23 | 9.07 | 218,277 | 591,385 | 41,522 | - | - | 117.134 |
| Tamazula | 9,164 | 969,011 | 105.74 | 112,649 | 11.63 | 12.29 | 112,649 | 233 | - | - | - | 124.172 |
| Melchor Ocampo* | 11,021 | 969,968 | 88.01 | 113,684 | 11.72 | 10.32 | - | 113,684 | - | - | - | 121.735 |
| San Francisco Ameca* | 11,482 | 997,415 | 86.87 | 110,094 | 11.04 | 9.59 | - | 72,087 | 38,007 | - | - | 114.030 |
| Pedernales* | 3,080 | 262,094 | 85.10 | 28,410 | 10.84 | 9.22 | - | 28,410 | - | - | - | 114.205 |
| Tala | 21,411 | 1,702,570 | 79.52 | 187,201 | 11.00 | 8.74 | 84,883 | 98,804 | 3,515 | - | - | 114.102 |
| Bellavista* | 7,278 | 572,003 | 78.59 | 65,972 | 11.53 | 9.06 | - | 65,972 | - | - | - | 119.336 |
| Santa Clara | 5,122 | 396,349 | 77.38 | 43,947 | 11.09 | 8.58 | - | 43,947 | - | - | - | 111.855 |
| José María Morelos | 7,717 | 573,701 | 74.34 | 58,292 | 10.16 | 7.55 | - | 58,292 | - | - | - | 110.559 |
| Lázaro Cárdenas* | 3,285 | 233,140 | 70.97 | 26,234 | 11.25 | 7.99 | - | 26,234 | - | - | - | 115.972 |
| Quesería | 14,269 | 901,243 | 63.16 | 104,701 | 11.62 | 7.34 | - | 104,701 | - | - | - | 119.968 |
| Papaloapan - Golfo | 148,125 | 10,040,805 | 67.79 | 953,831 | 9.50 | 6.44 | 306,716 | 583,944 | - | - | 63,171 | 101.876 |
| La Gloria | 18,950 | 1,599,798 | 84.42 | 167,617 | 10.48 | 8.85 | - | 167,617 | - | - | - | 107.914 |
| El Modelo | 10,911 | 917,788 | 84.12 | 93,498 | 10.19 | 8.57 | - | 93,498 | - | - | - | 110.520 |
| Mahuixtlán | 5,125 | 394,265 | 76.92 | 39,420 | 10.00 | 7.69 | - | 39,420 | - | - | - | 105.348 |
| Adolfo López Mateos | 20,659 | 1,358,762 | 65.77 | 112,209 | 8.26 | 5.43 | 109,460 | 2,749 | - | - | - | 91.329 |
| Tres Valles | 31,239 | 2,019,945 | 64.66 | 197,256 | 9.77 | 6.31 | 197,256 | - | - | - | - | 104.590 |
| San Pedro | 14,050 | 903,247 | 64.29 | 81,370 | 9.01 | 5.79 | - | 81,370 | - | - | - | 97.115 |
| San Cristóbal | 34,091 | 2,165,140 | 63.51 | 190,379 | 8.79 | 5.58 | - | 155,352 | - | - | 35,027 | 94.826 |
| CIASA (Cuatolapam) | 13,099 | 681,860 | 52.05 | 72,082 | 10.57 | 5.50 | - | 43,938 | - | - | 28,144 | 116.479 |
| Sureste | 101,529 | 6,746,680 | 66.45 | 696,240 | 10.32 | 6.86 | 95,530 | 494,365 | 11,361 | - | 94,983 | 110.152 |
| Cia. La Fe (Pujilic) | 17,096 | 1,701,928 | 99.55 | 209,293 | 12.30 | 12.24 | - | 209,293 | - | - | - | 124.576 |
| Huixtla | 14,441 | 1,165,648 | 80.72 | 111,524 | 9.57 | 7.72 | - | 89,689 | - | - | 21,835 | 104.020 |
| Santa Rosalía | 9,698 | 607,792 | 62.67 | 62,719 | 10.32 | 6.47 | - | 19,643 | - | - | 43,077 | 112.977 |
| Presidente Benito Juárez | 21,711 | 1,227,642 | 56.54 | 118,262 | 9.63 | 5.45 | 95,530 | 11,371 | 11,361 | - | - | 101.65 |
| San Rafael de Pucté | 22,514 | 1,216,328 | 54.03 | 109,811 | 9.03 | 4.88 | - | 90,870 | - | - | 18,941 | 101.519 |
| La Joya | 16,068 | 827,342 | 51.49 | 84,630 | 10.23 | 5.27 | - | 73,500 | - | - | 11,130 | 110.108 |

Nota: El dato Nacional de KARBE solo contiene información de los Ingenios que proporcionaron los datos necesarios para el cálculo.
*El ingenio concluyó zafra 2023/24.
**El ingenio no ha proporcionado información al corte del presente reporte.

Información semanal por Entidad Federativa
Cuadro 10

| Entidad federativa | Superficie industrializada | Caña molida | Rendimiento de campo | Producción de azúcar | Rendimiento de fábrica | Rendimiento agroindustrial | Azúcar refinada | Azúcar estándar | Azúcar blanco especial | Azúcar mascabado | Azúcar con pol menor a 99.2 | KARBE neto teórico |
|-----------------------|----------------------------|------------------|----------------------|----------------------|------------------------|----------------------------|-----------------|-----------------|------------------------|------------------|-----------------------------|--------------------|
| | ha | t | t/ha | t | % | t azúcar/ha | t | t | t | t | t | kg/ctN |
| Total nacional | 27,502 | 1,453,299 | 52.84 | 159,890 | 11.00 | 5.81 | 38,007 | 118,208 | 1,451 | - | 2,225 | 117.206 |
| Michoacán | 342 | 25,865 | 75.58 | 3,026 | 11.70 | 8.84 | - | 3,026 | - | - | - | 119.338 |
| Chiapas | 1,278 | 96,468 | 75.47 | 11,453 | 11.87 | 8.96 | - | 11,393 | - | - | 60 | 115.665 |
| Morelos | 472 | 32,309 | 68.51 | 4,967 | 15.37 | 10.53 | - | 4,967 | - | - | - | 134.459 |
| Colima | 571 | 36,337 | 63.64 | 5,038 | 13.86 | 8.82 | - | 5,038 | - | - | - | 140.650 |
| Jalisco | 2,244 | 134,729 | 60.03 | 18,750 | 13.92 | 8.35 | 8,728 | 9,935 | 87 | - | - | 128.690 |
| Veracruz | 12,589 | 692,639 | 55.02 | 68,204 | 9.85 | 5.42 | 17,379 | 48,660 | - | - | 2,165 | 108.854 |
| Nayarit | 517 | 27,645 | 53.50 | 3,578 | 12.94 | 6.92 | - | 3,578 | - | - | - | - |
| Tabasco | 2,005 | 102,275 | 51.01 | 10,819 | 10.58 | 5.40 | 5,147 | 4,308 | 1,364 | - | - | 118.667 |
| Oaxaca | 1,511 | 75,112 | 49.72 | 7,538 | 10.04 | 4.99 | 2,736 | 4,803 | - | - | - | 101.831 |
| Quintana Roo | 1,189 | 56,853 | 47.82 | 6,200 | 10.90 | 5.21 | - | 6,200 | - | - | - | 117.247 |
| Puebla | 434 | 18,723 | 43.14 | 2,875 | 15.35 | 6.62 | - | 2,875 | - | - | - | 126.416 |
| Campeche | 1,057 | 41,838 | 39.57 | 4,275 | 10.22 | 4.04 | - | 4,275 | - | - | - | 118.540 |
| Tamaulipas | 1,530 | 52,697 | 34.45 | 5,851 | 11.10 | 3.83 | - | 5,851 | - | - | - | 126.124 |
| San Luis Potosí | 1,764 | 59,810 | 33.90 | 7,318 | 12.24 | 4.15 | 4,017 | 3,302 | - | - | - | 116.909 |
| Sinaloa* | - | - | - | - | - | - | - | - | - | - | - | - |

Nota: El dato Nacional de KARBE solo contiene información de los ingenios que proporcionaron los datos necesarios para el cálculo.

*La entidad federativa concluyó zafra 2023/24.

Información acumulada por Entidad Federativa
Cuadro 11

| Entidad federativa | Superficie industrializada | Caña molida | Rendimiento de campo | Producción de azúcar | Rendimiento de fábrica | Rendimiento agroindustrial | Azúcar refinada | Azúcar estándar | Azúcar blanco especial | Azúcar mascabado | Azúcar con pol menor a 99.2 | KARBE neto teórico |
|-----------------------|----------------------------|-------------------|----------------------|----------------------|------------------------|----------------------------|------------------|------------------|------------------------|------------------|-----------------------------|--------------------|
| | ha | t | t/ha | t | % | t azúcar/ha | t | t | t | t | t | kg/ctN |
| Total nacional | 658,014 | 42,531,855 | 64.64 | 4,331,143 | 10.18 | 6.58 | 1,006,909 | 2,985,964 | 52,883 | 3,240 | 282,147 | 109.206 |
| Puebla | 17,045 | 1,619,447 | 95.01 | 196,456 | 12.13 | 11.53 | - | 196,456 | - | - | - | 123.795 |
| Chiapas | 31,537 | 2,867,576 | 90.93 | 320,817 | 11.19 | 10.17 | - | 298,981 | - | - | 21,835 | 116.790 |
| Morelos | 16,365 | 1,481,537 | 90.53 | 186,571 | 12.59 | 11.40 | - | 186,571 | - | - | - | 127.632 |
| Jalisco | 68,073 | 5,784,669 | 84.98 | 647,893 | 11.20 | 9.52 | 197,299 | 409,073 | 41,522 | - | - | 117.237 |
| Michoacán | 11,487 | 891,583 | 77.62 | 98,591 | 11.06 | 8.58 | 20,979 | 77,612 | - | - | - | 113.630 |
| Nayarit | 9,954 | 674,022 | 67.72 | 77,396 | 11.48 | 7.78 | - | 77,396 | - | - | - | - |
| Veracruz | 275,271 | 17,556,215 | 63.78 | 1,648,627 | 9.39 | 5.99 | 390,023 | 1,087,930 | - | 3,240 | 167,434 | 102.054 |
| Colima | 14,269 | 901,243 | 63.16 | 104,701 | 11.62 | 7.34 | - | 104,701 | - | - | - | 119.968 |
| Sinaloa* | 3,671 | 222,241 | 60.54 | 21,040 | 9.47 | 5.73 | - | 21,040 | - | - | - | 103.437 |
| Oaxaca | 45,537 | 2,697,866 | 59.25 | 247,775 | 9.18 | 5.44 | 109,460 | 118,585 | - | - | 19,730 | 97.738 |
| Tabasco | 31,409 | 1,835,434 | 58.44 | 180,981 | 9.86 | 5.76 | 95,530 | 31,014 | 11,361 | - | 43,077 | 105.433 |
| Tamaulipas | 24,237 | 1,348,159 | 55.62 | 139,226 | 10.33 | 5.74 | 45,380 | 93,846 | - | - | - | 126.667 |
| Quintana Roo | 22,514 | 1,216,328 | 54.03 | 109,811 | 9.03 | 4.88 | - | 90,870 | - | - | 18,941 | 101.519 |
| Campeche | 16,068 | 827,342 | 51.49 | 84,630 | 10.23 | 5.27 | - | 73,500 | - | - | 11,130 | 110.108 |
| San Luis Potosí | 70,576 | 2,608,194 | 36.96 | 266,628 | 10.22 | 3.78 | 148,239 | 118,389 | - | - | - | 114.911 |

Nota: El dato Nacional de KARBE solo contiene información de los ingenios que proporcionaron los datos necesarios para el cálculo.

*La entidad federativa concluyó zafra 2023/24.

Variación semanal respecto al 3er estimado de producción, zafra 2023/24
Cuadro 12

| Ingenio | Información real | | | | | Variación absoluta (real - 3er estimado) | | | | |
|---------------------------|----------------------------|------------------|----------------------|----------------------|------------------------|--|----------------|----------------------|----------------------|------------------------|
| | Superficie industrializada | Caña molida | Rendimiento de campo | Producción de azúcar | Rendimiento de fábrica | Superficie industrializada | Caña molida | Rendimiento de campo | Producción de azúcar | Rendimiento de fábrica |
| | ha | t | t/ha | t | % | ha | t | t/ha | t | % |
| Nacional | 27,502 | 1,453,299 | 52.84 | 159,890 | 11.00 | 5,168 | 283,251 | 0.45 | 30,796 | -0.03 |
| Centro | 972 | 54,915 | 56.52 | 8,101 | 14.75 | 160 | -11,775 | -25.66 | 1,822 | 5.33 |
| Emiliano Zapata* | 200 | 10,084 | 50.39 | 1,965 | 19.49 | 200 | 10,084 | 50.39 | 1,965 | 19.49 |
| Atencingo* | 434 | 18,723 | 43.14 | 2,875 | 15.35 | 108 | -8,561 | -40.53 | 857 | 7.96 |
| Calipam* | - | - | - | - | - | - | - | - | - | - |
| El Carmen | 66 | 3,883 | 58.83 | 260 | 6.70 | -61 | -5,048 | -11.54 | -14 | 3.64 |
| Central Casasano | 272 | 22,225 | 81.86 | 3,002 | 13.51 | -87 | -8,250 | -3.15 | -986 | 0.42 |
| Córdoba - Golfo | 4,026 | 236,624 | 58.77 | 22,522 | 9.52 | 2,432 | 138,038 | -3.07 | 11,851 | -1.30 |
| Central El Potrero | 768 | 46,963 | 61.18 | 4,034 | 8.59 | 768 | 46,963 | 61.18 | 4,034 | 8.59 |
| La Margarita | 721 | 30,123 | 41.78 | 3,580 | 11.89 | 721 | 30,123 | 41.78 | 3,580 | 11.89 |
| Central Motzorongo | 480 | 37,270 | 77.65 | 3,458 | 9.28 | 480 | 37,270 | 77.65 | 3,458 | 9.28 |
| Central La Providencia | 503 | 22,614 | 45.00 | 2,165 | 9.57 | 503 | 22,614 | 45.00 | 2,165 | 9.57 |
| Constancia* | 171 | 13,780 | 80.58 | 1,619 | 11.75 | 171 | 13,780 | 80.58 | 1,619 | 11.75 |
| San Nicolás | 629 | 44,024 | 70.00 | 4,424 | 10.05 | -19 | 3,712 | 7.80 | 1,050 | 1.68 |
| Central San Miguelito | 314 | 19,366 | 61.60 | 1,913 | 9.88 | 129 | 8,066 | 0.55 | 408 | -3.44 |
| Central Progreso* | - | - | - | - | - | - | - | - | - | - |
| El Refugio* | - | - | - | - | - | - | - | - | - | - |
| San José de Abajo | 441 | 22,485 | 51.02 | 1,329 | 5.91 | -320 | -24,489 | -10.71 | -4,463 | -6.42 |
| Noreste | 5,720 | 224,081 | 39.18 | 23,508 | 10.49 | 2,873 | 136,453 | 8.40 | 13,272 | -1.19 |
| Pánuco | 1,347 | 55,217 | 40.99 | 4,921 | 8.91 | 1,347 | 55,217 | 40.99 | 4,921 | 8.91 |
| Plan de Ayala | 1,064 | 38,824 | 36.49 | 4,017 | 10.35 | 748 | 33,132 | 18.49 | 3,337 | -1.60 |
| Alianza Popular* | 700 | 20,986 | 29.98 | 3,302 | 15.73 | 700 | 20,986 | 29.98 | 3,302 | 15.73 |
| El Higo | 1,079 | 56,357 | 52.23 | 5,418 | 9.61 | 505 | 27,887 | 2.62 | 1,951 | -2.56 |
| El Mante | 1,530 | 52,697 | 34.45 | 5,851 | 11.10 | -427 | -769 | 7.13 | -238 | -0.28 |
| Plan de San Luis* | - | - | - | - | - | - | - | - | - | - |
| San Miguel del Naranjo* | - | - | - | - | - | - | - | - | - | - |
| Noroeste | 517 | 27,645 | 53.50 | 3,578 | 12.94 | 37 | -5,855 | -16.29 | -828 | -0.21 |
| Puga** | - | - | - | - | - | - | - | - | - | - |
| Eldorado* | - | - | - | - | - | - | - | - | - | - |
| El Molino | 517 | 27,645 | 53.50 | 3,578 | 12.94 | 37 | -5,855 | -16.29 | -828 | -0.21 |
| Pacífico | 3,158 | 196,931 | 62.37 | 26,814 | 13.62 | 762 | 54,578 | 2.95 | 6,610 | -0.57 |
| Tala | 420 | 23,544 | 56.06 | 3,919 | 16.64 | 420.00 | 23,544 | 56.06 | 3,919 | 16.64 |
| San Francisco Ameca* | 457 | 10,505 | 22.99 | 2,154 | 20.50 | 457.02 | 10,505 | 22.99 | 2,154 | 20.50 |
| Santa Clara | 342 | 25,865 | 75.58 | 3,026 | 11.70 | 127.51 | 12,192 | 11.90 | 1,104 | -2.36 |
| Quesería | 571 | 36,337 | 63.64 | 5,038 | 13.86 | -35.98 | 19,693 | 36.22 | 915 | -10.91 |
| Bellavista* | 125 | 2,235 | 17.88 | 300 | 13.43 | 125.00 | 2,235 | 17.88 | 300 | 13.43 |
| Lázaro Cárdenas* | - | - | - | - | - | - | - | - | - | - |
| Pedernales* | - | - | - | - | - | - | - | - | - | - |
| José María Morelos | 433 | 27,482 | 63.42 | 2,990 | 10.88 | 2.22 | -118 | -0.60 | -10 | 0.01 |
| Melchor Ocampo* | 303 | 16,973 | 56.09 | 2,331 | 13.73 | -235.11 | -9,363 | 7.11 | -650 | 2.41 |
| Tamazula | 506 | 53,990 | 106.61 | 7,056 | 13.07 | -98.85 | -4,110 | 10.62 | -1,121 | -1.01 |
| Papaloapan - Golfo | 7,581 | 415,670 | 54.83 | 42,622 | 10.25 | -896 | -55,637 | -0.77 | -5,105 | 0.12 |
| San Cristóbal | 2,086 | 101,152 | 48.48 | 10,068 | 9.95 | -178 | -8,840 | -0.10 | 395 | 1.16 |
| CIASA (Cuatotolapam) | 731 | 37,160 | 50.85 | 4,212 | 11.34 | -138 | -1,220 | 6.68 | -258 | -0.31 |
| Tres Valles | 1,600 | 82,723 | 51.69 | 8,921 | 10.78 | -115 | -2,277 | 2.15 | -375 | -0.15 |
| San Pedro | 760 | 43,023 | 56.58 | 4,246 | 9.87 | -101 | -2,977 | 3.18 | -481 | -0.41 |
| Mahuixtlán | 229 | 13,545 | 59.19 | 1,455 | 10.74 | -70 | -3,955 | 0.60 | -497 | -0.41 |
| El Modelo | 502 | 33,640 | 67.08 | 3,443 | 10.24 | 16 | -5,295 | -13.08 | -882 | -0.87 |
| Adolfo López Mateos | 790 | 44,989 | 56.96 | 3,958 | 8.80 | -410 | -16,011 | 6.13 | -1,442 | -0.05 |
| La Gloria | 883 | 59,438 | 67.29 | 6,318 | 10.63 | 100 | -15,062 | -27.85 | -1,566 | 0.05 |
| Sureste | 5,529 | 297,433 | 53.79 | 32,746 | 11.01 | -199 | 27,450 | 6.66 | 3,173 | 0.06 |
| Huixtla | 450 | 27,258 | 60.57 | 3,531 | 12.95 | 450 | 27,258 | 60.57 | 3,531 | 12.95 |
| Cía. La Fe (Pujilic) | 828 | 69,210 | 83.57 | 7,922 | 11.45 | 62 | 3,528 | -2.12 | 1,081 | 1.03 |
| Presidente Benito Juárez | 1,558 | 77,099 | 49.50 | 7,919 | 10.27 | 97 | 12,099 | 5.01 | 669 | -0.88 |
| San Rafael de Pucté | 1,189 | 56,853 | 47.82 | 6,200 | 10.90 | -299 | -5,147 | 6.15 | -621 | -0.10 |
| Santa Rosalía | 447 | 25,176 | 56.26 | 2,900 | 11.52 | -110 | -8,274 | -3.77 | -684 | 0.80 |
| La Joya | 1,057 | 41,838 | 39.57 | 4,275 | 10.22 | -398 | -2,014 | 9.45 | -804 | -1.36 |

*El ingenio concluyó zafra 2023/24.

**El ingenio no ha proporcionado información al corte del presente reporte.

Variación acumulada respecto al 3er estimado de producción, zafra 2023/24
Cuadro 13

| Ingenio | Información real | | | | | Variación absoluta (real - 3er estimado) | | | | |
|---------------------------|----------------------------|-------------------|----------------------|----------------------|------------------------|--|-----------------|----------------------|----------------------|------------------------|
| | Superficie Industrializada | Caña molida | Rendimiento de campo | Producción de azúcar | Rendimiento de fábrica | Superficie Industrializada | Caña molida | Rendimiento de campo | Producción de azúcar | Rendimiento de fábrica |
| | ha | t | t/ha | t | % | ha | t | t/ha | t | % |
| Nacional | 658,014 | 42,531,855 | 64.64 | 4,331,143 | 10.18 | -35,077 | -652,717 | 2.33 | -102,352 | -0.09 |
| Centro | 36,028 | 3,271,736 | 90.81 | 393,241 | 12.02 | -1,199 | -100,275 | 0.23 | -6,680 | 0.16 |
| Emiliano Zapata* | 9,960 | 841,721 | 84.51 | 107,040 | 12.72 | -73 | 10,008 | 1.61 | 1,700 | 0.05 |
| Atcingo* | 15,817 | 1,541,659 | 97.47 | 190,207 | 12.34 | 203 | -1,897 | -1.39 | 1,092 | 0.09 |
| El Carmen | 2,617 | 170,752 | 65.25 | 10,213 | 5.98 | -264 | -20,281 | -1.06 | 292 | 0.79 |
| Calipam* | 1,228 | 77,788 | 63.33 | 6,250 | 8.03 | -510 | -35,170 | -1.64 | -3,239 | -0.37 |
| Central Casasano | 6,406 | 639,815 | 99.89 | 79,532 | 12.43 | -555 | -52,936 | 0.36 | -6,526 | 0.01 |
| Córdoba - Golfo | 124,981 | 7,461,977 | 59.70 | 697,141 | 9.34 | -3,737 | -35,123 | 1.46 | -20,761 | -0.23 |
| Constancia* | 11,550 | 666,882 | 57.74 | 59,947 | 8.99 | 136 | 51,383 | 3.81 | 6,469 | 0.30 |
| La Margarita | 17,921 | 1,006,568 | 56.17 | 104,259 | 10.36 | 656 | 38,090 | 0.07 | 5,126 | 0.12 |
| Central Progreso* | 11,919 | 566,478 | 47.53 | 63,088 | 11.14 | -563 | 7,258 | 2.72 | 2,386 | 0.28 |
| San Nicolás | 14,242 | 885,100 | 62.15 | 81,258 | 9.18 | -1,198 | -16,782 | 3.73 | -4,669 | 0.12 |
| Central Motzorongo | 16,352 | 1,095,900 | 67.02 | 95,204 | 8.69 | -556 | 49,873 | 5.15 | -914 | -0.50 |
| Central San Miguelito | 4,721 | 359,912 | 76.24 | 31,662 | 8.80 | -496 | -9,648 | 5.40 | -918 | -0.02 |
| Central La Providencia | 10,800 | 649,500 | 60.14 | 58,526 | 9.01 | -360 | 6,414 | 2.51 | -1,474 | -0.32 |
| El Refugio* | 6,957 | 332,536 | 47.80 | 31,307 | 9.41 | 644 | -19,251 | -7.92 | -3,304 | -0.42 |
| Central El Potrero | 17,715 | 1,141,149 | 64.42 | 107,908 | 9.46 | -795 | -32,639 | 1.00 | -7,222 | -0.35 |
| San José de Abajo | 12,804 | 757,952 | 59.20 | 63,982 | 8.44 | -1,206 | -109,820 | -2.74 | -20,440 | -1.29 |
| Noreste | 139,898 | 6,536,900 | 46.73 | 641,069 | 9.81 | -11,357 | -130,202 | 2.65 | 6,712 | 0.29 |
| Plan de San Luis* | 20,555 | 801,488 | 38.99 | 83,134 | 10.37 | 93 | 15,877 | 2.93 | 3,013 | 0.21 |
| San Miguel del Naranjo* | 14,295 | 444,760 | 31.11 | 40,142 | 9.03 | 759 | 1,642 | -1.62 | 522 | 0.08 |
| Pánuco | 26,000 | 1,443,866 | 55.53 | 128,829 | 8.92 | -3,704 | -24,800 | 0.49 | 514 | 0.24 |
| Plan de Ayala | 16,013 | 664,265 | 41.48 | 65,105 | 9.80 | -3,715 | -3146 | 3.86 | 100 | 0.09 |
| El Mante | 24,237 | 1,348,159 | 55.62 | 139,226 | 10.33 | -2,698 | -22,093 | 1.62 | -1,127 | 0.11 |
| El Higo | 19,084 | 1,136,681 | 59.56 | 106,387 | 9.36 | -1,927 | -39,893 | 0.18 | -2,967 | 0.08 |
| Alianza Popular* | 19,713 | 697,681 | 35.39 | 78,247 | 11.22 | -164 | -20,509 | 0.15 | -3,739 | -0.31 |
| Noroeste | 13,625 | 896,263 | 65.78 | 98,436 | 10.98 | -141 | -20,571 | -0.82 | -2,143 | 0.01 |
| Puga** | - | - | - | - | - | - | - | - | - | - |
| Eldorado* | 3,671 | 222,241 | 60.54 | 21,040 | 9.47 | -187 | -4,251 | 1.83 | -599 | -0.09 |
| El Molino | 9,954 | 674,022 | 67.72 | 77,396 | 11.48 | 46 | -16,320 | -1.96 | -1,545 | 0.05 |
| Pacífico | 93,829 | 7,577,494 | 80.76 | 851,184 | 11.23 | -628 | -90,732 | -0.42 | -18,495 | -0.11 |
| Bellavista* | 7,278 | 572,003 | 78.59 | 65,972 | 11.53 | -236 | 5,066 | 3.15 | 2,401 | 0.32 |
| José María Morelos | 7,717 | 573,701 | 74.34 | 58,292 | 10.16 | 121 | 12,180 | 0.42 | 2,083 | 0.15 |
| Tala | 21,411 | 1,702,570 | 79.52 | 187,201 | 11.00 | 700 | -24,358 | -3.86 | -855 | 0.11 |
| Pedernales* | 3,080 | 262,094 | 85.10 | 28,410 | 10.84 | -174 | -4,724 | 3.10 | -928 | -0.16 |
| Lázaro Cárdenas* | 3,285 | 233,140 | 70.97 | 26,234 | 11.25 | 76 | 5,305 | -0.02 | -1,339 | -0.85 |
| Melchor Ocampo* | 11,021 | 969,968 | 88.01 | 113,684 | 11.72 | -51 | -1,461 | 0.27 | -1,662 | -0.15 |
| Santa Clara | 5,122 | 396,349 | 77.38 | 43,947 | 11.09 | -636 | -25,410 | 4.13 | -2,941 | -0.03 |
| San Francisco Ameca* | 11,482 | 997,415 | 86.87 | 110,094 | 11.04 | 339 | -16,327 | -4.11 | -3,708 | -0.19 |
| Quesería | 14,269 | 901,243 | 63.16 | 104,701 | 11.62 | -148 | 2,619 | 0.83 | -3,855 | -0.46 |
| Tamazula | 9,164 | 969,011 | 105.74 | 112,649 | 11.63 | -619 | -43,621 | 2.23 | -7,690 | -0.26 |
| Papaloapan - Golfo | 148,125 | 10,040,805 | 67.79 | 953,831 | 9.50 | -13,167 | -246,639 | 4.00 | -47,953 | -0.24 |
| Tres Valles | 31,239 | 2,019,945 | 64.66 | 197,256 | 9.77 | -2,721 | 11,277 | 5.51 | 2,754 | 0.08 |
| Mahuixtlán | 5,125 | 394,265 | 76.92 | 39,420 | 10.00 | -331 | -11,631 | 2.53 | -1,407 | -0.06 |
| Adolfo López Mateos | 20,659 | 1,358,762 | 65.77 | 112,209 | 8.26 | -2,636 | -49,740 | 5.31 | -2,223 | 0.13 |
| San Pedro | 14,050 | 903,247 | 64.29 | 81,370 | 9.01 | -708 | -33,403 | 0.82 | -5,305 | -0.25 |
| La Gloria | 18,950 | 1,599,798 | 84.42 | 167,617 | 10.48 | -1,493 | -49,167 | 3.76 | -7,303 | -0.13 |
| El Modelo | 10,911 | 917,788 | 84.12 | 93,498 | 10.19 | -262 | -53,394 | -2.80 | -7,929 | -0.26 |
| CIASA (Cuautotlapam) | 13,099 | 681,860 | 52.05 | 72,082 | 10.57 | -1,511 | -56,910 | 1.49 | -8,261 | -0.30 |
| San Cristóbal | 34,091 | 2,165,140 | 63.51 | 190,379 | 8.79 | -3,505 | -3,671 | 5.82 | -18,280 | -0.83 |
| Sureste | 101,529 | 6,746,680 | 66.45 | 696,240 | 10.32 | -4,848 | -29,175 | 2.75 | -13,030 | -0.15 |
| Presidente Benito Juárez | 21,711 | 1,227,642 | 56.54 | 118,262 | 9.63 | 1,164 | 122,900 | 2.78 | 10,584 | -0.11 |
| Cía. La Fe (Pujilic) | 17,096 | 1,701,928 | 99.55 | 209,293 | 12.30 | -311 | 29,726 | 3.48 | 788 | -0.17 |
| Santa Rosalía | 9,698 | 607,792 | 62.67 | 62,719 | 10.32 | -10 | -13,543 | -1.33 | -707 | 0.11 |
| Huixtla | 14,441 | 1,165,648 | 80.72 | 111,524 | 9.57 | 179 | -12,975 | -1.92 | -2,642 | -0.12 |
| La Joya | 16,068 | 827,342 | 51.49 | 84,630 | 10.23 | -2,929 | -58,925 | 4.84 | -7,364 | -0.15 |
| San Rafael de Pucté | 22,514 | 1,216,328 | 54.03 | 109,811 | 9.03 | -2,940 | -96,358 | 2.46 | -13,691 | -0.38 |

*El ingenio concluyó zafra 2023/24.

**El ingenio no ha proporcionado información al corte del presente reporte.

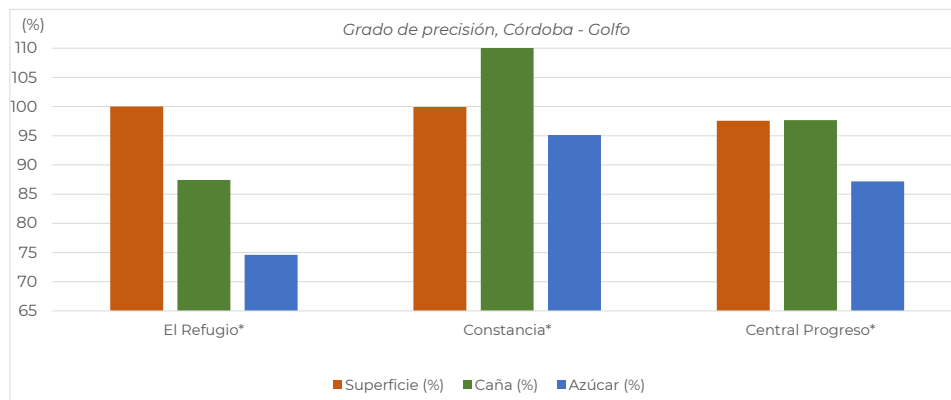
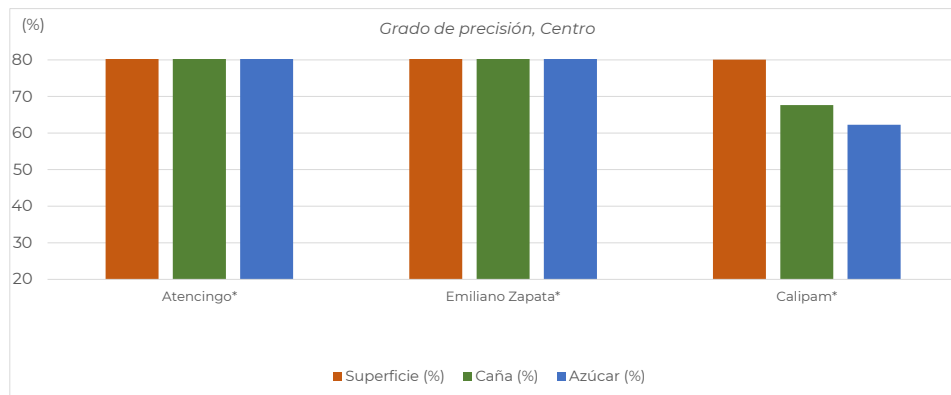
Grados de precisión de las regiones cañeras, respecto al 1er estimado de los ingenios.
Cuadro 14

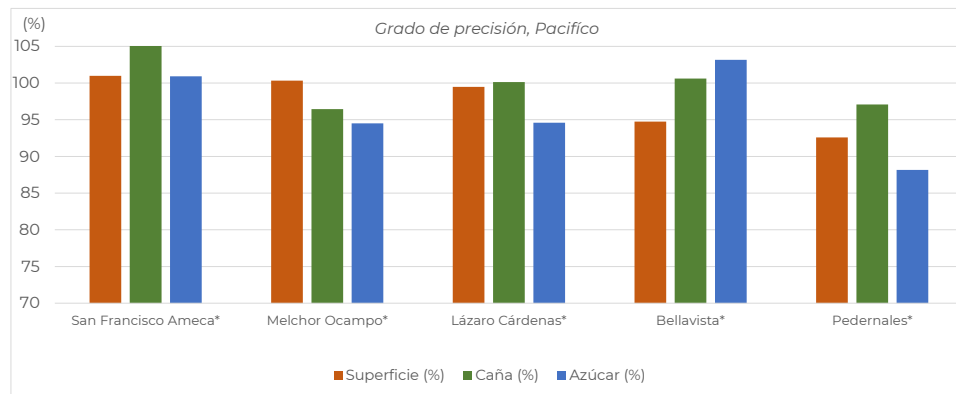
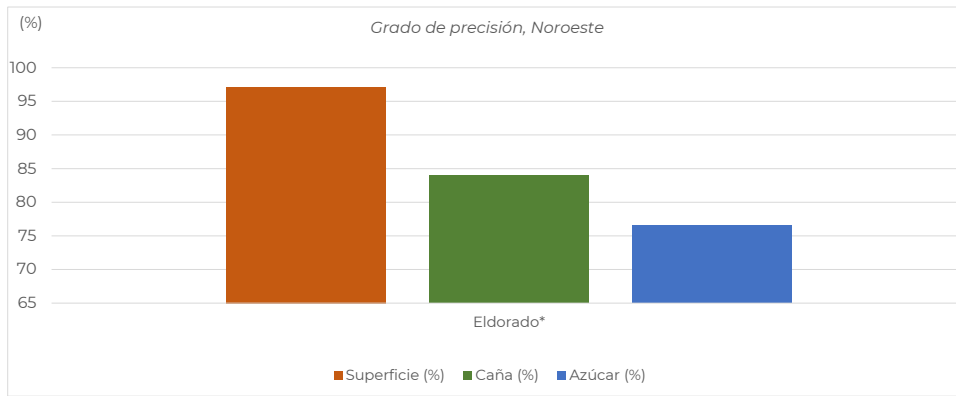
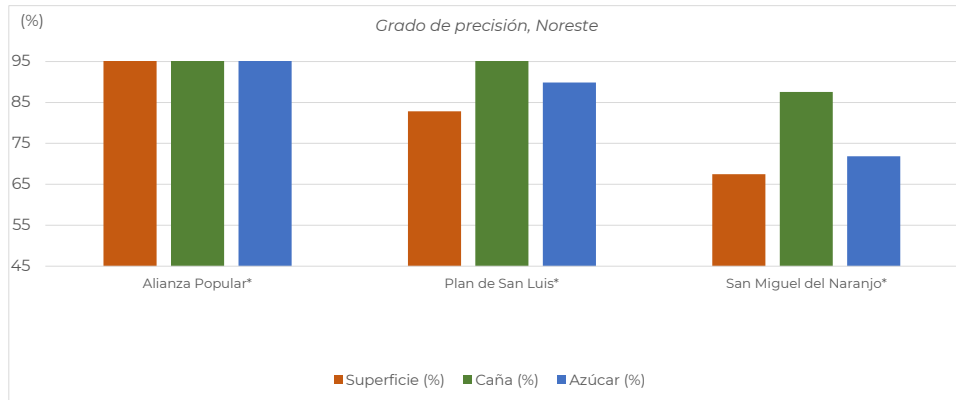
| Ingenio | Fecha real de término | Superficie (%) | Caña (%) | Azúcar (%) |
|-------------------------|-----------------------|----------------|----------|------------|
| Centro | | | | |
| Atencingo* | 30 de abril de 2024 | 102.77 | 93.43 | 89.63 |
| Emiliano Zapata* | 29 de abril de 2024 | 96.79 | 93.01 | 88.06 |
| Calipam* | 20 de marzo de 2024 | 80.08 | 67.64 | 62.28 |
| Córdoba - Golfo | | | | |
| El Refugio* | 12 de abril de 2024 | 100.00 | 87.44 | 74.61 |
| Constancia* | 4 de mayo de 2024 | 99.93 | 113.74 | 95.12 |
| Central Progreso* | 13 de abril de 2024 | 97.57 | 97.67 | 87.18 |
| Noreste | | | | |
| Alianza Popular* | 2 de mayo de 2024 | 95.29 | 99.67 | 99.11 |
| Plan de San Luis* | 14 de abril de 2024 | 82.85 | 100.19 | 89.88 |
| San Miguel del Naranjo* | 3 de marzo de 2024 | 67.46 | 87.55 | 71.84 |
| Noroeste | | | | |
| Eldorado* | 13 de marzo de 2024 | 97.15 | 84.02 | 76.58 |
| Pacífico | | | | |
| San Francisco Ameca* | 30 de abril de 2024 | 100.99 | 107.18 | 100.91 |
| Melchor Ocampo* | 30 de abril de 2024 | 100.32 | 96.44 | 94.51 |
| Lázaro Cárdenas* | 22 de abril de 2024 | 99.49 | 100.13 | 94.59 |
| Bellavista* | 28 de abril de 2024 | 94.75 | 100.60 | 103.18 |
| Pedernales* | 7 de abril de 2024 | 92.59 | 97.07 | 88.16 |

* El ingenio concluyó la zafra 2023/24.

Variación respecto al primer estimado.

| | |
|---|-------------------|
| | menores de 95% |
| | 95% hasta 97.9% |
| | 98% hasta 102% |
| | 102.1% hasta 105% |
| | mayores a 105.1% |

Grados de precisión de las regiones cañeras, respecto al 1er estimado de los ingenios.




Cifras de los ingenios del 3er estimado de producción, para la semana 32 con fecha de corte al 11/05/2024
Cuadro 15

| Ingenio | Superficie a industrializar | Caña a moler | Rendimiento de campo | Azúcar total a producir | Rendimiento de fábrica | Rendimiento agroindustrial | Azúcar a producir con pol menor a 99.2 |
|---------------------------|-----------------------------|----------------|----------------------|-------------------------|------------------------|----------------------------|--|
| | ha | t | t/ha | t | % | t azúcar/ha | t |
| Nacional | 16,824 | 838,466 | 49.84 | 90,921 | 10.84 | 5.40 | 4,315 |
| Centro | 551 | 38,000 | 69.00 | 4,080 | 10.74 | 7.41 | - |
| Central Casasano | 338 | 28,683 | 84.99 | 3,707 | 12.92 | 10.98 | - |
| El Carmen | 213 | 9,317 | 43.69 | 373 | 4.01 | 1.75 | - |
| Atencingo* | - | - | - | - | - | - | - |
| Emiliano Zapata* | - | - | - | - | - | - | - |
| Calipam* | - | - | - | - | - | - | - |
| Córdoba - Golfo | 908 | 55,877 | 61.53 | 7,091 | 12.69 | 7.81 | - |
| Central San Miguelito | 148 | 8,894 | 60.12 | 1,201 | 13.51 | 8.12 | - |
| Central El Potrero | - | - | - | - | - | - | - |
| San Nicolás | - | - | - | - | - | - | - |
| San José de Abajo | 760 | 46,983 | 61.81 | 5,890 | 12.54 | 7.75 | - |
| La Margarita | - | - | - | - | - | - | - |
| Central Progreso* | - | - | - | - | - | - | - |
| Central Motzorongo | - | - | - | - | - | - | - |
| El Refugio* | - | - | - | - | - | - | - |
| Central La Providencia | - | - | - | - | - | - | - |
| Constancia* | - | - | - | - | - | - | - |
| Noreste | 2,307 | 52,290 | 22.66 | 5,624 | 10.76 | 2.44 | - |
| El Higo | - | - | - | - | - | - | - |
| Pánuco | - | - | - | - | - | - | - |
| Plan de Ayala | - | - | - | - | - | - | - |
| El Mante | 2,307 | 52,290 | 22.66 | 5,624 | 10.76 | 2.44 | - |
| Plan de San Luis* | - | - | - | - | - | - | - |
| San Miguel del Naranjo* | - | - | - | - | - | - | - |
| Alianza Popular* | - | - | - | - | - | - | - |
| Noroeste | 480 | 33,500 | 69.79 | 4,405 | 13.15 | 9.18 | - |
| El Molino | 480 | 33,500 | 69.79 | 4,405 | 13.15 | 9.18 | - |
| Puga** | - | - | - | - | - | - | - |
| Eldorado* | - | - | - | - | - | - | - |
| Pacífico | 1,005 | 83,300 | 82.88 | 10,971 | 13.17 | 10.92 | - |
| José María Morelos | 400 | 25,200 | 63.01 | 2,735 | 10.85 | 6.84 | - |
| Tamazula | 605 | 58,100 | 96.00 | 8,236 | 14.18 | 13.61 | - |
| Melchor Ocampo* | - | - | - | - | - | - | - |
| Tala | - | - | - | - | - | - | - |
| San Francisco Ameca* | - | - | - | - | - | - | - |
| Bellavista* | - | - | - | - | - | - | - |
| Quesería | - | - | - | - | - | - | - |
| Pedernales* | - | - | - | - | - | - | - |
| Santa Clara | - | - | - | - | - | - | - |
| Lázaro Cárdenas* | - | - | - | - | - | - | - |
| Papaloapan - Golfo | 7,833 | 409,885 | 52.33 | 41,413 | 10.10 | 5.29 | 4,315 |
| San Cristóbal | 2,168 | 105,333 | 48.58 | 8,836 | 8.39 | 4.08 | - |
| CIASA (Cuatotolapam) | 780 | 38,380 | 49.23 | 4,315 | 11.24 | 5.54 | 4,315 |
| San Pedro | 957 | 44,000 | 45.98 | 4,583 | 10.42 | 4.79 | - |
| Adolfo López Mateos | 1,000 | 50,000 | 50.00 | 4,500 | 9.00 | 4.50 | - |
| La Gloria | 459 | 33,680 | 73.38 | 4,167 | 12.37 | 9.08 | - |
| Mahuixtlán | 282 | 17,000 | 60.30 | 1,913 | 11.25 | 6.79 | - |
| El Modelo | 474 | 37,492 | 79.06 | 4,033 | 10.76 | 8.50 | - |
| Tres Valles | 1,713 | 84,000 | 49.02 | 9,066 | 10.79 | 5.29 | - |
| Sureste | 3,740 | 165,614 | 44.29 | 17,335 | 10.47 | 4.64 | - |
| Santa Rosalía | 514 | 30,850 | 60.06 | 3,283 | 10.64 | 6.39 | - |
| Presidente Benito Juárez | 1,577 | 68,500 | 43.44 | 6,502 | 9.49 | 4.12 | - |
| San Rafael de Pucté | 1,439 | 60,000 | 41.70 | 6,534 | 10.89 | 4.54 | - |
| Huixtla | - | - | - | - | - | - | - |
| La Joya | 210 | 6,264 | 29.83 | 1,016 | 16.23 | 4.84 | - |
| Cía. La Fe (Pujilic) | - | - | - | - | - | - | - |

*El ingenio concluyó zafra 2023/24.

**El ingenio no ha proporcionado información al corte del presente reporte.