



Anuario Estadístico de los Puertos de México 2022

Movimiento de carga, buques y pasajeros



GOBIERNO DE MÉXICO

MARINA

SECRETARÍA DE MARINA

<https://www.gob.mx/puertosymarinamercante>



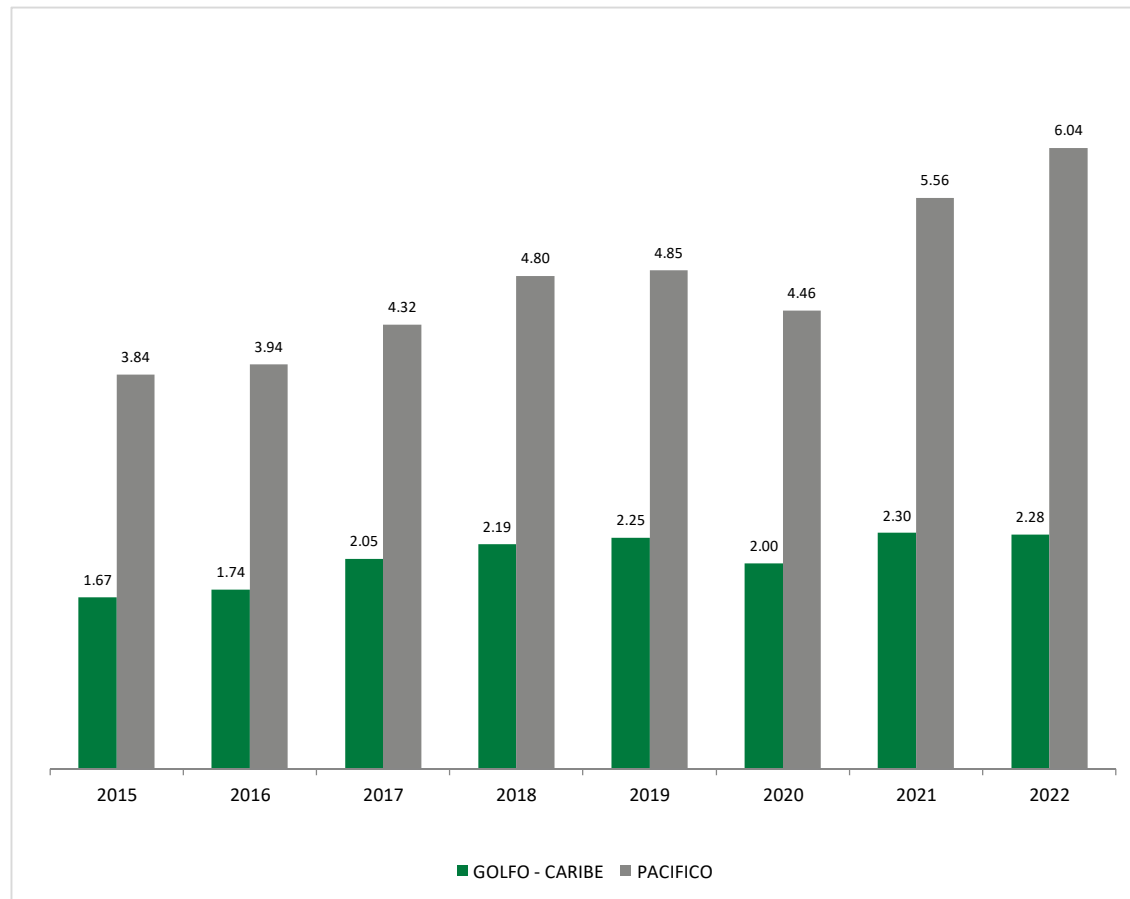
Totales Contenedores



SERIE HISTORICA DE CONTENEDORES
(TEUS)
TOTAL

PUERTO	2015	2016	2017	2018	2019	2020	2021	2022
ALTURA	5,502,392	5,680,213	6,368,350	6,983,400	7,100,739	6,458,410	7,847,996	8,305,480
PACIFICO	3,833,509	3,936,372	4,320,773	4,796,238	4,847,968	4,455,947	5,550,115	6,020,625
ENSENADA, B.C.	193,420	191,708	230,185	272,587	337,738	384,331	394,911	436,019
GUAYMAS, SON.	8,390	12,710	16,031	28,971	20,975	15,882	15,695	13,650
PICHILINGUE, B.C.S.	-	-	-	-	-	-	-	-
MAZATLAN, SIN.	35,906	35,228	46,247	45,685	46,772	38,707	39,054	30,106
MANZANILLO, COL.	2,537,046	2,578,700	2,830,370	3,078,513	3,069,067	2,909,454	3,371,438	3,472,854
LAZARO CARDENAS, MICH.	1,058,747	1,115,452	1,149,079	1,314,798	1,318,732	1,063,675	1,686,076	2,031,552
SALINA CRUZ, OAX.	-	310	1,159	1,376	1,672	1,606	1,589	-
PUERTO CHIAPAS, CHIS.	-	2,264	47,702	54,308	53,012	42,292	41,352	36,444
GOLFO - CARIBE	1,668,883	1,743,841	2,047,577	2,187,162	2,252,771	2,002,463	2,297,881	2,284,855
ALTAMIRA, TAMPS.	647,369	684,927	803,222	820,090	877,396	762,320	885,457	856,488
TAMPICO, TAMPS.	124	475	926	4,593	11,698	15,439	16,729	21,454
TUXPAN, VER.	4	199	5,472	11,835	39,589	40,769	53,956	59,900
VERACRUZ, VER.	931,812	965,294	1,117,304	1,176,253	1,144,156	1,005,936	1,165,043	1,186,589
COATZACOALCOS, VER.	11,339	14,480	19,990	19,122	17,722	23,950	16,404	20,753
DOS BOCAS, TAB.	34	47	-	-	2	-	190	550
PROGRESO, YUC.	67,653	67,842	91,318	146,362	153,319	148,885	153,880	132,625
PUERTO MORELOS, Q. ROO	10,548	10,577	9,345	8,907	8,889	5,164	6,222	6,496
CABOTAJE	4,096	270	3,278	3,987	5,134	4,955	7,930	22,219
PACIFICO	4,096	266	3,278	3,985	5,134	4,902	7,930	22,219
ENSENADA, B.C.	-	-	-	-	-	-	-	-
GUAYMAS, SON.	2	-	-	-	-	-	-	-
PICHILINGUE, B.C.S.	-	-	-	-	-	-	6,110	15,880
MAZATLAN, SIN.	-	57	2,133	2,504	3,339	3,165	3,049	3,220
MANZANILLO, COL.	4,094	122	-	-	116	178	-	-
LAZARO CARDENAS, MICH.	-	-	-	-	-	-	-	-
SALINA CRUZ, OAX.	-	87	1,145	1,481	1,679	1,559	1,587	3,119
PUERTO CHIAPAS, CHIS.	-	-	-	-	-	-	-	-
GOLFO - CARIBE	-	4	-	2	-	53	-	-
ALTAMIRA, TAMPS.	-	4	-	2	-	-	-	-
TAMPICO, TAMPS.	-	-	-	-	-	27	-	-
TUXPAN, VER.	-	-	-	-	-	-	-	-
VERACRUZ, VER.	-	-	-	-	-	-	-	-
COATZACOALCOS, VER.	-	-	-	-	-	-	-	-
DOS BOCAS, TAB.	-	-	-	-	-	-	-	-
PROGRESO, YUC.	-	-	-	-	-	26	-	-
PUERTO MORELOS, Q. ROO	-	-	-	-	-	-	-	-
TOTAL PACIFICO	3,837,605	3,936,638	4,324,051	4,800,223	4,853,102	4,460,849	5,560,861	6,042,844
TOTAL GOLFO - CARIBE	1,668,883	1,743,845	2,047,577	2,187,164	2,252,771	2,002,516	2,297,881	2,284,855
TOTAL	5,506,488	5,680,483	6,371,628	6,987,387	7,105,873	6,463,365	7,858,742	8,327,699

SERIE HISTORICA DE CONTENEDORES
(MILLONES DE TEUS)
TOTAL



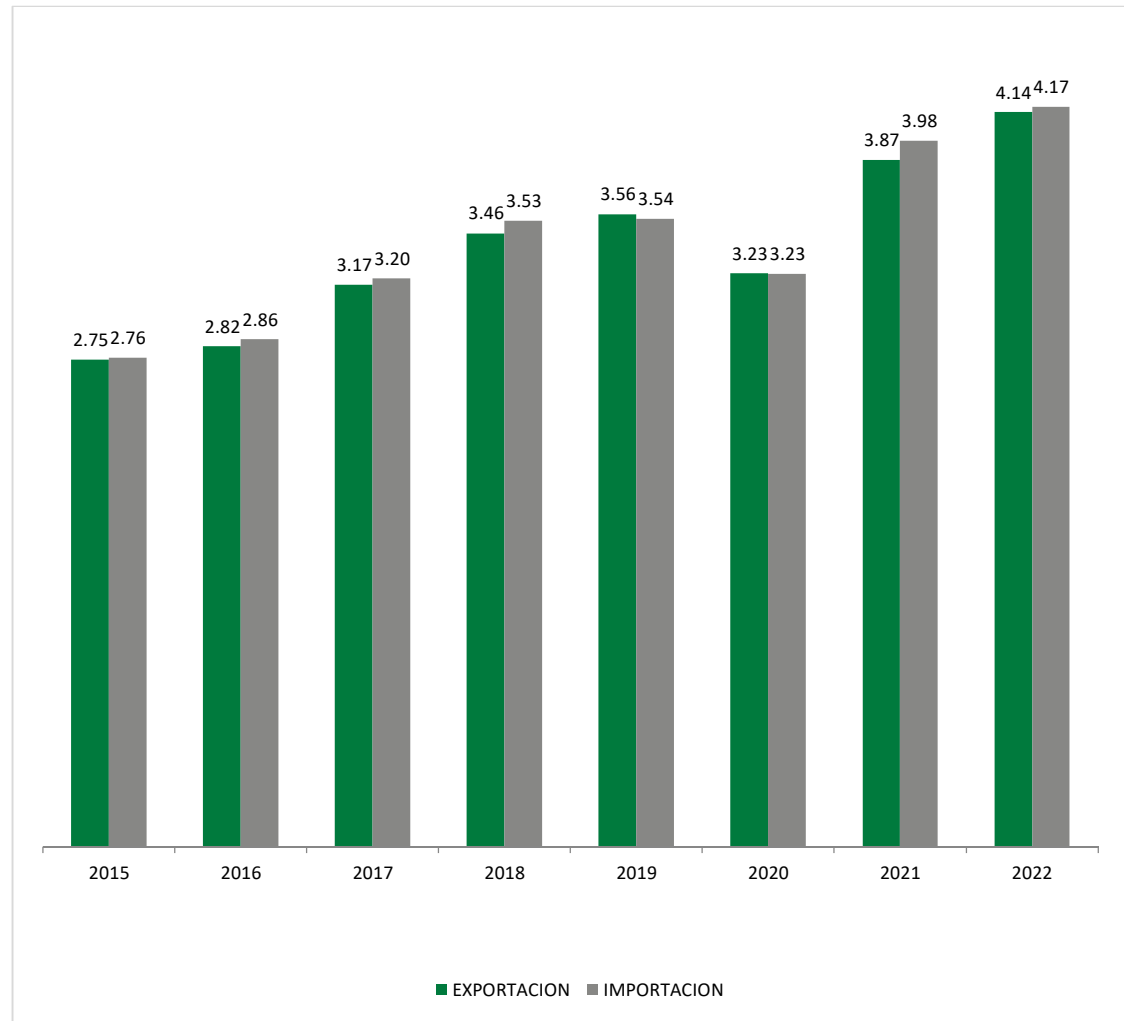
SERIE HISTORICA DE CONTENEDORES
(TEUS)
ALTURA

PUERTO	2015	2016	2017	2018	2019	2020	2021	2022
IMPORTACION	2,756,953	2,860,366	3,201,775	3,526,992	3,536,430	3,226,510	3,977,161	4,167,179
PACIFICO	1,958,508	2,012,914	2,216,142	2,467,065	2,451,964	2,265,377	2,839,033	3,041,804
ENSENADA, B.C.	97,361	96,023	116,459	138,221	171,672	192,919	201,267	218,276
GUAYMAS, SON.	4,487	6,506	7,670	15,280	10,119	8,440	8,017	7,306
PICHILINGUE, B.C.S.	-	-	-	-	-	-	-	-
MAZATLAN, SIN.	17,767	17,387	23,137	23,275	22,841	19,806	19,755	14,439
MANZANILLO, COL.	1,266,389	1,294,803	1,419,411	1,557,426	1,523,487	1,460,427	1,714,553	1,752,632
LAZARO CARDENAS, MICH.	572,504	596,569	624,594	704,471	695,369	561,151	873,056	1,030,891
SALINA CRUZ, OAX.	-	156	1,131	1,350	1,672	1,606	1,589	-
PUERTO CHIAPAS, CHIS.	-	1,470	23,740	27,042	26,804	21,028	20,796	18,260
GOLFO - CARIBE	798,445	847,452	985,633	1,059,927	1,084,466	961,133	1,138,128	1,125,375
ALTAMIRA, TAMPS.	301,856	318,962	373,950	387,084	401,898	351,906	417,194	399,131
TAMPICO, TAMPS.	63	411	746	2,554	6,249	7,933	8,447	11,116
TUXPAN, VER.	4	197	3,517	5,882	20,348	20,339	27,020	29,661
VERACRUZ, VER.	451,367	481,030	546,170	576,346	566,003	492,547	597,718	603,116
COATZACOALCOS, VER.	5,706	7,252	9,864	9,570	8,718	11,967	8,290	10,359
DOS BOCAS, TAB.	34	47	-	-	2	-	190	522
PROGRESO, YUC.	33,874	34,254	47,063	74,200	76,962	74,228	76,303	68,195
PUERTO MORELOS, Q. ROO	5,541	5,299	4,323	4,291	4,286	2,213	2,966	3,275
EXPORTACION	2,745,439	2,819,847	3,166,575	3,456,408	3,564,309	3,231,900	3,870,835	4,138,301
PACIFICO	1,875,001	1,923,458	2,104,631	2,329,173	2,396,004	2,190,570	2,711,082	2,978,821
ENSENADA, B.C.	96,059	95,685	113,726	134,366	166,066	191,412	193,644	217,743
GUAYMAS, SON.	3,903	6,204	8,361	13,691	10,856	7,442	7,678	6,344
PICHILINGUE, B.C.S.	-	-	-	-	-	-	-	-
MAZATLAN, SIN.	18,139	17,841	23,110	22,410	23,931	18,901	19,299	15,667
MANZANILLO, COL.	1,270,657	1,283,897	1,410,959	1,521,087	1,545,580	1,449,027	1,656,885	1,720,222
LAZARO CARDENAS, MICH.	486,243	518,883	524,485	610,327	623,363	502,524	813,020	1,000,661
SALINA CRUZ, OAX.	-	154	28	26	-	-	-	-
PUERTO CHIAPAS, CHIS.	-	794	23,962	27,266	26,208	21,264	20,556	18,184
GOLFO - CARIBE	870,438	896,389	1,061,944	1,127,235	1,168,305	1,041,330	1,159,753	1,159,480
ALTAMIRA, TAMPS.	345,513	365,965	429,272	433,006	475,498	410,414	468,263	457,357
TAMPICO, TAMPS.	61	64	180	2,039	5,449	7,506	8,282	10,338
TUXPAN, VER.	-	2	1,955	5,953	19,241	20,430	26,936	30,239
VERACRUZ, VER.	480,445	484,264	571,134	599,907	578,153	513,389	567,325	583,473
COATZACOALCOS, VER.	5,633	7,228	10,126	9,552	9,004	11,983	8,114	10,394
DOS BOCAS, TAB.	-	-	-	-	-	-	-	28
PROGRESO, YUC.	33,779	33,588	44,255	72,162	76,357	74,657	77,577	64,430
PUERTO MORELOS, Q. ROO	5,007	5,278	5,022	4,616	4,603	2,951	3,256	3,221
TOTAL PACIFICO	3,833,509	3,936,372	4,320,773	4,796,238	4,847,968	4,455,947	5,550,115	6,020,625
TOTAL GOLFO - CARIBE	1,668,883	1,743,841	2,047,577	2,187,162	2,252,771	2,002,463	2,297,881	2,284,855
TOTAL	5,502,392	5,680,213	6,368,350	6,983,400	7,100,739	6,458,410	7,847,996	8,305,480

SERIE HISTORICA DE CONTENEDORES

(MILLONES DE TEUS)

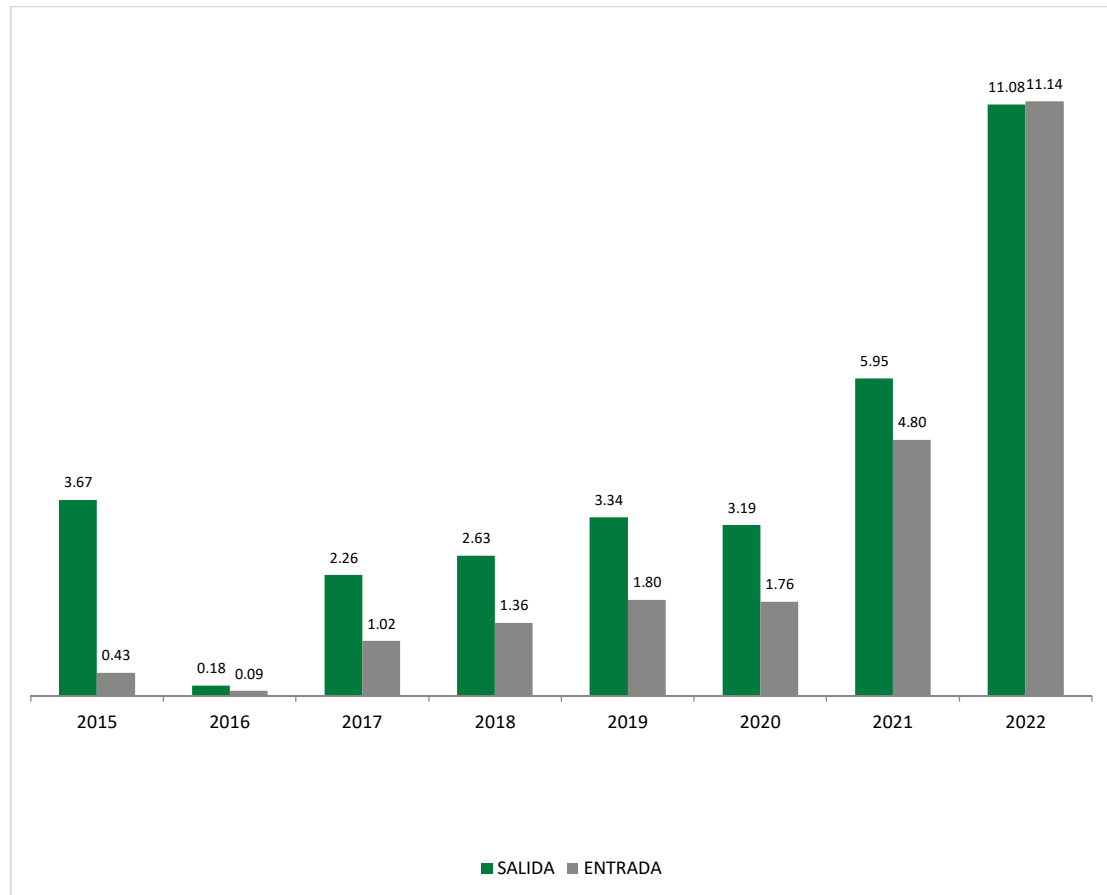
ALTURA



SERIE HISTORICA DE CONTENEDORES
(TEUS)
CABOTAJE

PUERTO	2015	2016	2017	2018	2019	2020	2021	2022
ENTRADA	431	87	1,021	1,361	1,795	1,763	4,798	11,142
PACIFICO	431	87	1,021	1,360	1,795	1,737	4,798	11,142
ENSENADA, B.C.	-	-	-	-	-	-	-	-
GUAYMAS, SON.	2	-	-	-	-	-	-	-
PICHILINGUE, B.C.S.	-	-	-	-	-	-	3,294	7,940
MAZATLAN, SIN.	-	57	1,019	1,360	1,669	1,559	1,504	1,577
MANZANILLO, COL.	429	30	-	-	116	178	-	-
LAZARO CARDENAS, MICH.	-	-	-	-	-	-	-	-
SALINA CRUZ, OAX.	-	-	2	-	10	-	-	1,625
PUERTO CHIAPAS, CHIS.	-	-	-	-	-	-	-	-
GOLFO - CARIBE	-	-	-	1	-	26	-	-
ALTAMIRA, TAMPS.	-	-	-	1	-	-	-	-
TAMPICO, TAMPS.	-	-	-	-	-	-	-	-
TUXPAN, VER.	-	-	-	-	-	-	-	-
VERACRUZ, VER.	-	-	-	-	-	-	-	-
COATZACOALCOS, VER.	-	-	-	-	-	-	-	-
DOS BOCAS, TAB.	-	-	-	-	-	-	-	-
PROGRESO, YUC.	-	-	-	-	-	26	-	-
PUERTO MORELOS, Q. ROO	-	-	-	-	-	-	-	-
SALIDA	3,665	183	2,257	2,626	3,339	3,192	5,948	11,077
PACIFICO	3,665	179	2,257	2,625	3,339	3,165	5,948	11,077
ENSENADA, B.C.	-	-	-	-	-	-	-	-
GUAYMAS, SON.	-	-	-	-	-	-	-	-
PICHILINGUE, B.C.S.	-	-	-	-	-	-	2,816	7,940
MAZATLAN, SIN.	-	-	1,114	1,144	1,670	1,606	1,545	1,643
MANZANILLO, COL.	3,665	92	-	-	-	-	-	-
LAZARO CARDENAS, MICH.	-	-	-	-	-	-	-	-
SALINA CRUZ, OAX.	-	87	1,143	1,481	1,669	1,559	1,587	1,494
PUERTO CHIAPAS, CHIS.	-	-	-	-	-	-	-	-
GOLFO - CARIBE	-	4	-	1	-	27	-	-
ALTAMIRA, TAMPS.	-	4	-	1	-	-	-	-
TAMPICO, TAMPS.	-	-	-	-	-	27	-	-
TUXPAN, VER.	-	-	-	-	-	-	-	-
VERACRUZ, VER.	-	-	-	-	-	-	-	-
COATZACOALCOS, VER.	-	-	-	-	-	-	-	-
DOS BOCAS, TAB.	-	-	-	-	-	-	-	-
PROGRESO, YUC.	-	-	-	-	-	-	-	-
PUERTO MORELOS, Q. ROO	-	-	-	-	-	-	-	-
TOTAL PACIFICO	4,096	266	3,278	3,985	5,134	4,902	10,746	22,219
TOTAL GOLFO - CARIBE	-	4	-	2	-	53	-	-
TOTAL	4,096	270	3,278	3,987	5,134	4,955	10,746	22,219

SERIE HISTORICA DE CONTENEDORES
(MILES DE TEUS)
CABOTAJE



MOVIMIENTO TOTAL DE CONTENEDORES OPERADOS POR PUERTO 2022

(TEUS)

LITORAL PUERTO	ALTURA		CABOTAJE		TOTAL
	IMPORTACION	EXPORTACION	ENTRADA	SALIDA	
PACIFICO	3,041,804	2,978,821	11,142	11,077	6,042,844
ENSENADA, B.C.	218,276	217,743	-	-	436,019
GUAYMAS, SON.	7,306	6,344	-	-	13,650
PICHILINGUE, B.C.S.	-	-	7,940	7,940	15,880
MAZATLAN, SIN.	14,439	15,667	1,577	1,643	33,326
MANZANILLO, COL.	1,752,632	1,720,222	-	-	3,472,854
LAZARO CARDENAS, MICH.	1,030,891	1,000,661	-	-	2,031,552
SALINA CRUZ, OAX.	-	-	1,625	1,494	3,119
PUERTO CHIAPAS, CHIS.	18,260	18,184	-	-	36,444
GOLFO - CARIBE	1,125,375	1,159,480	-	-	2,284,855
ALTAMIRA, TAMP.	399,131	457,357	-	-	856,488
TAMPICO, TAMP.	11,116	10,338	-	-	21,454
TUXPAN, VER.	29,661	30,239	-	-	59,900
VERACRUZ, VER.	603,116	583,473	-	-	1,186,589
COATZACOALCOS, VER.	10,359	10,394	-	-	20,753
DOS BOCAS, TAB.	522	28	-	-	550
PROGRESO, YUC.	68,195	64,430	-	-	132,625
PUERTO MORELOS, Q. ROO	3,275	3,221	-	-	6,496
TOTAL	4,167,179	4,138,301	11,142	11,077	8,327,699

CONTENEDORES CARGADOS OPERADOS POR PUERTO 2022

(TEUS)

LITORAL	ALTURA		CABOTAJE		TOTAL
	IMPORTACION	EXPORTACION	ENTRADA	SALIDA	
PACIFICO	2,708,864	1,225,086	9,517	9,436	3,952,903
ENSENADA, B.C.	206,299	73,004	-	-	279,303
GUAYMAS, SON.	3,181	6,112	-	-	9,293
PICHILINGUE, B.C.S.	-	-	7,940	7,940	15,880
MAZATLAN, SIN.	10,970	11,306	1,577	2	23,855
MANZANILLO, COL.	1,632,296	678,645	-	-	2,310,941
LAZARO CARDENAS, MICH.	854,762	438,413	-	-	1,293,175
SALINA CRUZ, OAX.	-	-	-	1,494	1,494
PUERTO CHIAPAS, CHIS.	1,356	17,606	-	-	18,962
GOLFO - CARIBE	958,274	759,986	-	-	1,718,260
ALTAMIRA, TAMPS.	354,475	356,953	-	-	711,428
TAMPICO, TAMPS.	2,095	10,265	-	-	12,360
TUXPAN, VER.	9,889	30,227	-	-	40,116
VERACRUZ, VER.	562,962	292,987	-	-	855,949
COATZACOALCOS, VER.	1,020	10,390	-	-	11,410
DOS BOCAS, TAB.	13	8	-	-	21
PROGRESO, YUC.	24,714	57,992	-	-	82,706
PUERTO MORELOS, Q. ROO	3,106	1,164	-	-	4,270
TOTAL	3,667,138	1,985,072	9,517	9,436	5,671,163

CONTENEDORES VACIOS OPERADOS POR PUERTO 2022

(TEUS)

LITORAL	ALTURA		CABOTAJE		TOTAL
	IMPORTACION	EXPORTACION	ENTRADA	SALIDA	
PACIFICO	332,940	1,753,735	1,625	1,641	2,089,941
ENSENADA, B.C.	11,977	144,739	-	-	156,716
GUAYMAS, SON.	4,125	232	-	-	4,357
PICHILINGUE, B.C.S.	-	-	-	-	-
MAZATLAN, SIN.	3,469	4,361	-	1,641	9,471
MANZANILLO, COL.	120,336	1,041,577	-	-	1,161,913
LAZARO CARDENAS, MICH.	176,129	562,248	-	-	738,377
SALINA CRUZ, OAX.	-	-	1,625	-	1,625
PUERTO CHIAPAS, CHIS.	16,904	578	-	-	17,482
GOLFO - CARIBE	167,101	399,494	-	-	566,595
ALTAMIRA, TAMPS.	44,656	100,404	-	-	145,060
TAMPICO, TAMPS.	9,021	73	-	-	9,094
TUXPAN, VER.	19,772	12	-	-	19,784
VERACRUZ, VER.	40,154	290,486	-	-	330,640
COATZACOALCOS, VER.	9,339	4	-	-	9,343
DOS BOCAS, TAB.	509	20	-	-	529
PROGRESO, YUC.	43,481	6,438	-	-	49,919
PUERTO MORELOS, Q. ROO	169	2,057	-	-	2,226
TOTAL	500,041	2,153,229	1,625	1,641	2,656,536

CONTENEDORES LLENOS DE 20' OPERADOS POR PUERTO 2022

(CAJAS)

LITORAL	ALTURA		CABOTAJE		TOTAL
	IMPORTACION	EXPORTACION	ENTRADA	SALIDA	
PACIFICO	374,872	208,596	1,577	1,496	586,541
ENSENADA, B.C.	24,357	6,362	-	-	30,719
GUAYMAS, SON.	799	1,892	-	-	2,691
PICHILINGUE, B.C.S.	-	-	-	-	-
MAZATLAN, SIN.	1,498	4,676	1,577	2	7,753
MANZANILLO, COL.	240,990	128,459	-	-	369,449
LAZARO CARDENAS, MICH.	107,228	67,207	-	-	174,435
SALINA CRUZ, OAX.	-	-	-	1,494	1,494
PUERTO CHIAPAS, CHIS.	-	-	-	-	-
GOLFO - CARIBE	160,182	127,026	-	-	287,208
ALTAMIRA, TAMPS.	68,473	75,125	-	-	143,598
TAMPICO, TAMPS.	25	1,521	-	-	1,546
TUXPAN, VER.	37	5,435	-	-	5,472
VERACRUZ, VER.	88,460	43,761	-	-	132,221
COATZACOALCOS, VER.	-	6	-	-	6
DOS BOCAS, TAB.	13	8	-	-	21
PROGRESO, YUC.	2,774	1,016	-	-	3,790
PUERTO MORELOS, Q. ROO	400	154	-	-	554
TOTAL	535,054	335,622	1,577	1,496	873,749

CONTENEDORES VACIOS DE 20' OPERADOS POR PUERTO 2022

(CAJAS)

LITORAL	ALTURA		CABOTAJE		TOTAL
	IMPORTACION	EXPORTACION	ENTRADA	SALIDA	
PACIFICO	31,802	185,105	1,625	1,641	220,173
ENSENADA, B.C.	11	16,525	-	-	16,536
GUAYMAS, SON.	1,283	48	-	-	1,331
PICHILINGUE, B.C.S.	-	-	-	-	-
MAZATLAN, SIN.	2,747	79	-	1,641	4,467
MANZANILLO, COL.	9,960	115,121	-	-	125,081
LAZARO CARDENAS, MICH.	17,801	53,332	-	-	71,133
SALINA CRUZ, OAX.	-	-	1,625	-	1,625
PUERTO CHIAPAS, CHIS.	-	-	-	-	-
GOLFO - CARIBE	22,619	63,574	-	-	86,193
ALTAMIRA, TAMPS.	10,682	14,576	-	-	25,258
TAMPICO, TAMPS.	1,703	5	-	-	1,708
TUXPAN, VER.	5,448	6	-	-	5,454
VERACRUZ, VER.	4,456	46,904	-	-	51,360
COATZACOALCOS, VER.	5	-	-	-	5
DOS BOCAS, TAB.	17	20	-	-	37
PROGRESO, YUC.	253	1,768	-	-	2,021
PUERTO MORELOS, Q. ROO	55	295	-	-	350
TOTAL	54,421	248,679	1,625	1,641	306,366

CONTENEDORES LLENOS DE 40' OPERADOS POR PUERTO 2022

(CAJAS)

LITORAL	ALTURA		CABOTAJE		TOTAL
	IMPORTACION	EXPORTACION	ENTRADA	SALIDA	
PACIFICO	1,166,996	508,245	3,970	3,970	1,683,181
ENSENADA, B.C.	90,971	33,321	-	-	124,292
GUAYMAS, SON.	1,191	2,110	-	-	3,301
PICHILINGUE, B.C.S.	-	-	3,970	3,970	7,940
MAZATLAN, SIN.	4,736	3,315	-	-	8,051
MANZANILLO, COL.	695,653	275,093	-	-	970,746
LAZARO CARDENAS, MICH.	373,767	185,603	-	-	559,370
SALINA CRUZ, OAX.	-	-	-	-	-
PUERTO CHIAPAS, CHIS.	678	8,803	-	-	9,481
GOLFO - CARIBE	399,046	316,480	-	-	715,526
ALTAMIRA, TAMPS.	143,001	140,914	-	-	283,915
TAMPICO, TAMPS.	1,035	4,372	-	-	5,407
TUXPAN, VER.	4,926	12,396	-	-	17,322
VERACRUZ, VER.	237,251	124,613	-	-	361,864
COATZACOALCOS, VER.	510	5,192	-	-	5,702
DOS BOCAS, TAB.	-	-	-	-	-
PROGRESO, YUC.	10,970	28,488	-	-	39,458
PUERTO MORELOS, Q. ROO	1,353	505	-	-	1,858
TOTAL	1,566,042	824,725	3,970	3,970	2,398,707

CONTENEDORES VACIOS DE 40' OPERADOS POR PUERTO 2022

(CAJAS)

LITORAL	ALTURA		CABOTAJE		TOTAL
	IMPORTACION	EXPORTACION	ENTRADA	SALIDA	
PACIFICO	150,569	784,315	-	-	934,884
ENSENADA, B.C.	5,983	64,107	-	-	70,090
GUAYMAS, SON.	1,421	92	-	-	1,513
PICHILINGUE, B.C.S.	-	-	-	-	-
MAZATLAN, SIN.	361	2,141	-	-	2,502
MANZANILLO, COL.	55,188	463,228	-	-	518,416
LAZARO CARDENAS, MICH.	79,164	254,458	-	-	333,622
SALINA CRUZ, OAX.	-	-	-	-	-
PUERTO CHIAPAS, CHIS.	8,452	289	-	-	8,741
GOLFO - CARIBE	72,241	167,960	-	-	240,201
ALTAMIRA, TAMPS.	16,987	42,914	-	-	59,901
TAMPICO, TAMPS.	3,659	34	-	-	3,693
TUXPAN, VER.	7,162	3	-	-	7,165
VERACRUZ, VER.	17,849	121,791	-	-	139,640
COATZACOALCOS, VER.	4,667	2	-	-	4,669
DOS BOCAS, TAB.	246	-	-	-	246
PROGRESO, YUC.	21,614	2,335	-	-	23,949
PUERTO MORELOS, Q. ROO	57	881	-	-	938
TOTAL	222,810	952,275	-	-	1,175,085

MOVIMIENTO TOTAL DE CONTENEDORES OPERADOS POR PUERTO 2022

(CAJAS)

LITORAL	ALTURA		CABOTAJE		TOTAL
	IMPORTACION	EXPORTACION	ENTRADA	SALIDA	
PACIFICO	1,724,239	1,686,261	7,172	7,107	3,424,779
ENSENADA, B.C.	121,322	120,315	-	-	241,637
GUAYMAS, SON.	4,694	4,142	-	-	8,836
PICHILINGUE, B.C.S.	-	-	3,970	3,970	7,940
MAZATLAN, SIN.	9,342	10,211	1,577	1,643	22,773
MANZANILLO, COL.	1,001,791	981,901	-	-	1,983,692
LAZARO CARDENAS, MICH.	577,960	560,600	-	-	1,138,560
SALINA CRUZ, OAX.	-	-	1,625	1,494	3,119
PUERTO CHIAPAS, CHIS.	9,130	9,092	-	-	18,222
GOLFO - CARIBE	654,088	675,040	-	-	1,329,128
ALTAMIRA, TAMPS.	239,143	273,529	-	-	512,672
TAMPICO, TAMPS.	6,422	5,932	-	-	12,354
TUXPAN, VER.	17,573	17,840	-	-	35,413
VERACRUZ, VER.	348,016	337,069	-	-	685,085
COATZACOALCOS, VER.	5,182	5,200	-	-	10,382
DOS BOCAS, TAB.	276	28	-	-	304
PROGRESO, YUC.	35,611	33,607	-	-	69,218
PUERTO MORELOS, Q. ROO	1,865	1,835	-	-	3,700
TOTAL	2,378,327	2,361,301	7,172	7,107	4,753,907