

Fechas de inicio de zafra, 1er estimado.

Cuadro 1

| # | Ingenio | Fecha Real | Fecha estimada | Diferencia de días |
|----|------------------------|-------------------------|-------------------------|--------------------|
| 1 | La Margarita | 9 de noviembre de 2023 | 9 de noviembre de 2023 | En tiempo |
| 2 | Cia. La Fe (Pujilic) | 15 de noviembre de 2023 | 15 de noviembre de 2023 | En tiempo |
| 3 | Huixtla | 15 de noviembre de 2023 | 15 de noviembre de 2023 | En tiempo |
| 4 | Atencingo | 15 de noviembre de 2023 | 15 de noviembre de 2023 | En tiempo |
| 5 | Pánuco | 15 de noviembre de 2023 | 10 de noviembre de 2023 | Atrasó 5 |
| 6 | Mahuixtlán | 16 de noviembre de 2023 | 16 de noviembre de 2023 | En tiempo |
| 7 | San Rafael de Pucté | 17 de noviembre de 2023 | 8 de noviembre de 2023 | Atrasó 9 |
| 8 | Adolfo López Mateos | 19 de noviembre de 2023 | 18 de noviembre de 2023 | Atrasó 1 |
| 9 | Central Casasano | 20 de noviembre de 2023 | 8 de noviembre de 2023 | Atrasó 12 |
| 10 | Tres Valles | 20 de noviembre de 2023 | 15 de noviembre de 2023 | Atrasó 5 |
| 11 | El Modelo | 21 de noviembre de 2023 | 16 de noviembre de 2023 | Atrasó 5 |
| 12 | San José de Abajo | 23 de noviembre de 2023 | 10 de noviembre de 2023 | Atrasó 13 |
| 13 | San Francisco Ameca | 24 de noviembre de 2023 | 23 de noviembre de 2023 | Atrasó 1 |
| 14 | El Higo | 24 de noviembre de 2023 | 5 de diciembre de 2023 | Adelantó 11 |
| 15 | Central La Providencia | 25 de noviembre de 2023 | 25 de noviembre de 2023 | En tiempo |
| 16 | Tala | 27 de noviembre de 2023 | 26 de noviembre de 2023 | Atrasó 1 |
| 17 | Emiliano Zapata | 28 de noviembre de 2023 | 25 de noviembre de 2023 | Atrasó 3 |
| 18 | Central Progreso | 30 de noviembre de 2023 | 30 de noviembre de 2023 | En tiempo |
| 19 | El Mante | 1 de diciembre de 2023 | 22 de noviembre de 2023 | Atrasó 9 |
| 20 | La Gloria | 1 de diciembre de 2023 | 28 de noviembre de 2023 | Atrasó 3 |
| 21 | San Cristóbal | 1 de diciembre de 2023 | 29 de noviembre de 2023 | Atrasó 2 |
| 22 | San Pedro | 1 de diciembre de 2023 | 30 de noviembre de 2023 | Atrasó 1 |
| 23 | Central El Potrero | 4 de diciembre de 2023 | 4 de diciembre de 2023 | En tiempo |
| 24 | San Nicolás | 4 de diciembre de 2023 | 4 de diciembre de 2023 | En tiempo |
| 25 | Pedernales | 6 de diciembre de 2023 | 5 de diciembre de 2023 | Atrasó 1 |
| 26 | Bellavista | 6 de diciembre de 2023 | 15 de noviembre de 2023 | Atrasó 21 |
| 27 | El Molino | 7 de diciembre de 2023 | 7 de diciembre de 2023 | En tiempo |
| 28 | Lázaro Cárdenas | 9 de diciembre de 2023 | 2 de diciembre de 2023 | Atrasó 7 |
| 29 | Melchor Ocampo | 9 de diciembre de 2023 | 4 de diciembre de 2023 | Atrasó 5 |
| 30 | San Miguel del Naranjo | 10 de diciembre de 2023 | 10 de diciembre de 2023 | En tiempo |
| 31 | Quesería | 10 de diciembre de 2023 | 10 de diciembre de 2023 | En tiempo |
| 32 | Constancia | 11 de diciembre de 2023 | 8 de diciembre de 2023 | Atrasó 3 |
| 33 | Central Motzorongo | 12 de diciembre de 2023 | 6 de diciembre de 2023 | Atrasó 6 |
| 34 | José María Morelos | 16 de diciembre de 2023 | 3 de diciembre de 2023 | Atrasó 13 |
| 35 | Santa Rosalía* | | 24 de noviembre de 2023 | |
| 36 | Tamazula* | | 27 de noviembre de 2023 | |
| 37 | Plan de San Luis* | | 6 de diciembre de 2023 | |
| 38 | El Refugio* | | 7 de diciembre de 2023 | |
| 39 | CIASA (Cuatrotolapam)* | | 11 de diciembre de 2023 | |
| 40 | El Carmen* | | 16 de diciembre de 2023 | |

*Ingenios que aún no han iniciado zafra conforme a lo indicado en su 1er estimado.

Nota: En la semana 11, los Ingenios Constancia y José María Morelos entregaron diario de fábrica, por lo que su superficie es estimada por el CONADESUCA. Los ingenios Pánuco, El Mante y San José de Abajo no entregaron información en la semana reportada.

Avance de producción de caña y azúcar. Zafra 2023/24.

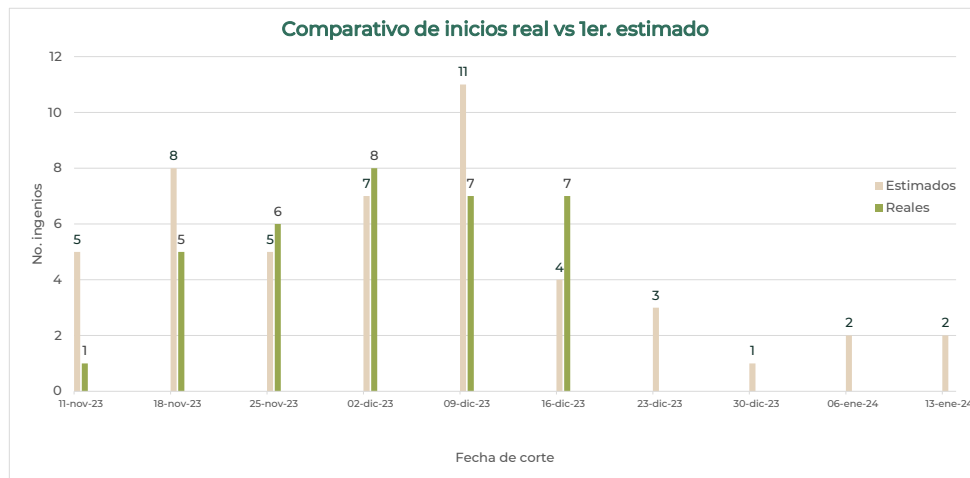


19/12/2023, 19:29:37
Ingenios, avance de producción de caña y azúcar
● Aún no inicia zafra
● En zafra
● Con retraso en su inicio de zafra

Inicios de zafra del 1er estimado

Cuadro 2

| Mes | Fecha de corte | Número de Ingenios | Acumulado |
|-----------|----------------|--------------------|-----------|
| Noviembre | 11-nov-23 | 5 | 5 |
| | 18-nov-23 | 8 | 13 |
| | 25-nov-23 | 5 | 18 |
| Diciembre | 02-dic-23 | 7 | 25 |
| | 09-dic-23 | 11 | 36 |
| | 16-dic-23 | 4 | 40 |
| | 23-dic-23 | 3 | 43 |
| | 30-dic-23 | 1 | 44 |
| Enero | 06-ene-24 | 2 | 46 |
| | 13-ene-24 | 2 | 48 |



Comparativos nacionales

Semanal

Cuadro 3

| Variable | Superficie industrializada | Caña molida | Rendimiento de campo | Producción total de azúcar | Rendimiento de fábrica | Rendimiento agroindustrial |
|----------------------------------|----------------------------|-------------|----------------------|----------------------------|------------------------|----------------------------|
| | ha | t | t/ha | t | % | t azúcar/ha |
| Zafra 2023/24 (a) | 18,140 | 1,263,981 | 69.68 | 105,857 | 8.37 | 5.84 |
| 1er. estimado, zafra 2023/24 (b) | 31,113 | 1,918,641 | 61.67 | 194,918 | 10.16 | 6.26 |
| Zafra 2022/23 (c)* | 16,477 | 1,305,419 | 79.23 | 116,010 | 8.89 | 7.04 |
| Diferencias | | | | | | |
| (a) - (b) | -12,973 | -654,659 | 8.01 | -89,060 | -1.79 | -0.42 |
| (a) - (c)* | 1,662 | -41,438 | -9.55 | -10,153 | -0.52 | -1.20 |

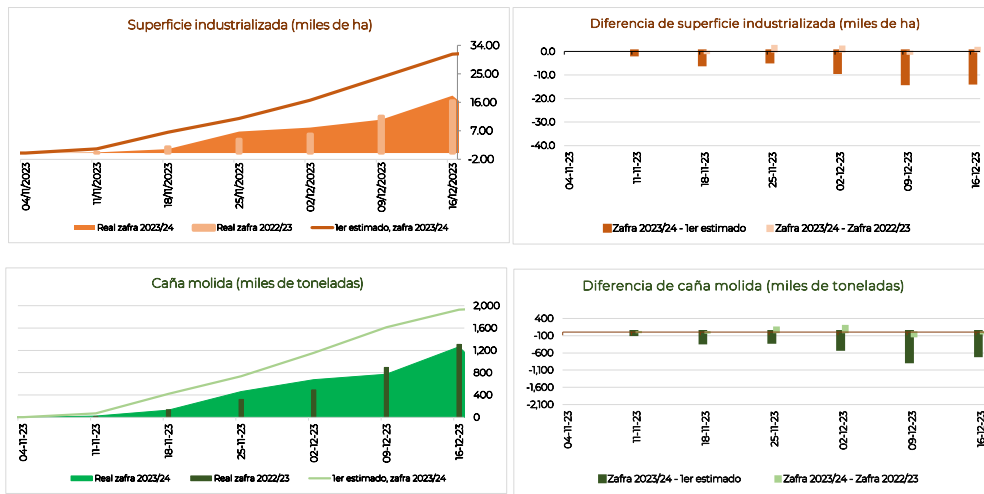
*Semana 11 con fecha de corte al 10/12/2022

Semanal de calidades de azúcar (t)

Cuadro 4

| Variable | Azúcar refinada | Azúcar estándar | Azúcar blanco especial | Azúcar mascabado | Azúcar con pol menor a 99.2 |
|-------------------------|-----------------|-----------------|------------------------|------------------|-----------------------------|
| | t | t | t | t | t |
| Real zafra 2023/24 (d) | 16,474 | 78,374 | 2,597 | - | 8,412 |
| Real zafra 2022/23 (e)* | 12,638 | 81,389 | 771 | - | 21,213 |
| Diferencias | | | | | |
| (d) - (e)* | 3,836 | -3015 | 1,825 | - | -12,800 |

*Semana 11 con fecha de corte al 10/12/2022



Comparativos nacionales

Acumulados

Cuadro 5

| Variable | Superficie industrializada | Caña molida | Rendimiento de campo | Producción total de azúcar | Rendimiento de fábrica | Rendimiento agroindustrial |
|----------------------------------|----------------------------|-------------------|----------------------|----------------------------|------------------------|----------------------------|
| | ha | t | t/ha | t | % | t azúcar/ha |
| Zafra 2023/24 (a) | 44,966 | 3,326,109 | 73.97 | 264,222 | 7.94 | 5.88 |
| 1er. estimado, zafra 2023/24 (b) | 90,302 | 5,893,932 | 65.27 | 563,774 | 9.57 | 6.24 |
| Zafra 2022/23 (c)* | 40,365 | 3,170,269 | 78.54 | 278,287 | 8.78 | 6.89 |
| Diferencias | | | | | | |
| (a) - (b) | -45,335 | -2,567,823 | 8.70 | -299,552 | -1.63 | -0.36 |
| (a) - (c)* | 4,601 | 155,840 | -4.57 | -14,065 | -0.84 | -1.01 |

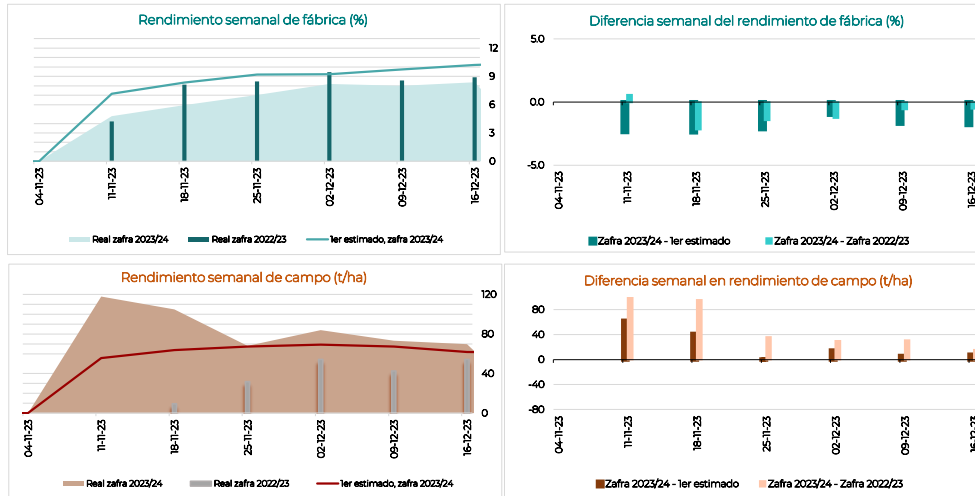
*Semana 11 con fecha de corte al 10/12/2022

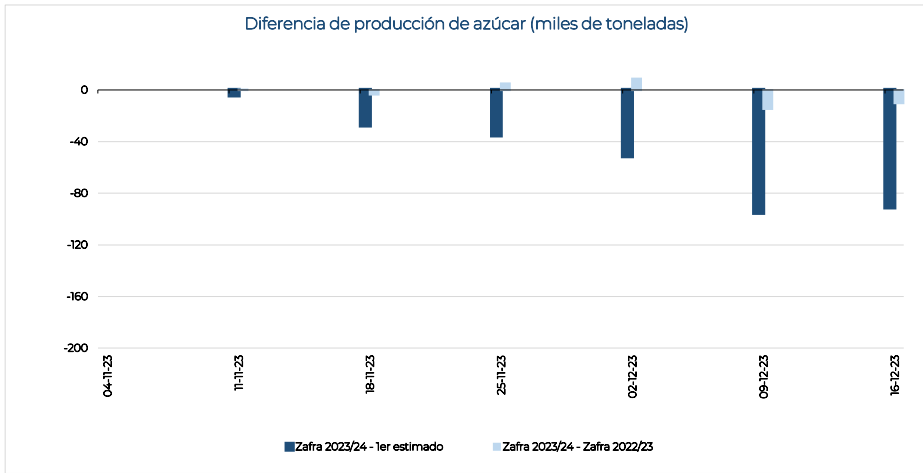
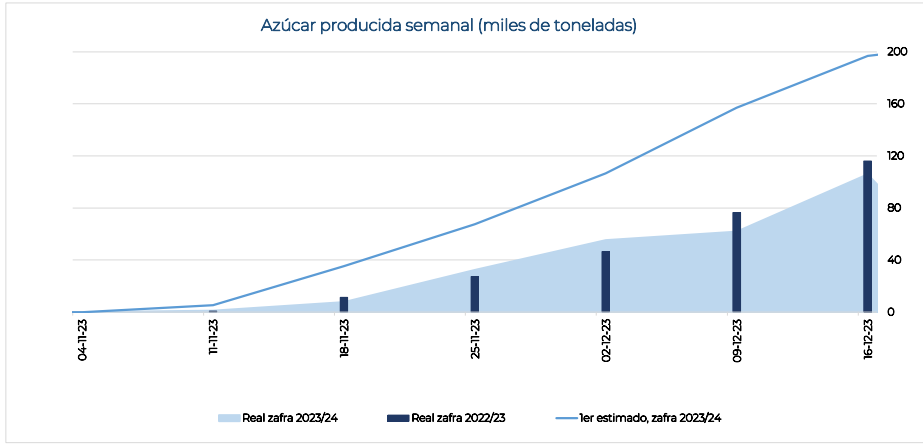
Acumulados de calidades de azúcar (t)

Cuadro 6

| Variable | Azúcar refinada | Azúcar estándar | Azúcar blanco especial | Azúcar mascabado | Azúcar con pol menor a 99.2 |
|-------------------------|------------------|-----------------|------------------------|------------------|-----------------------------|
| Real zafra 2023/24 (d) | 36,791 | 196,853 | 5,583 | - | 24,995 |
| Real zafra 2022/23 (e)* | 23,797 | 190,723 | 771 | - | 62,996 |
| Diferencias | | | | | |
| (d) - (e)* | 12,994.22 | 6,130 | 4,811.90 | - | -38,001 |

*Semana 11 con fecha de corte al 10/12/2022





Información semanal por ingenio y grupo azucarero
Cuadro 7

| Ingenio | Superficie industrializada | Caña molida | Rendimiento de campo | Producción de azúcar | Rendimiento de fábrica | Rendimiento agroindustrial | Azúcar refinada | Azúcar estándar | Azúcar blanco especial | Azúcar mascabado | Azúcar con pol menor a 99.2 | KARBE neto teórico |
|------------------------|----------------------------|------------------|----------------------|----------------------|------------------------|----------------------------|-----------------|-----------------|------------------------|------------------|-----------------------------|--------------------|
| | ha | | | | | | | | | | | |
| Nacional | 18,140 | 1,263,981 | 69.68 | 105,857 | 8.37 | 5.84 | 16,474 | 78,374 | 2,597 | - | 8,412 | 97.689 |
| Beta San Miguel | 5,216 | 340,131 | 65.21 | 28,559 | 8.40 | 5.48 | 4,271 | 16,349 | 2,597 | - | 5,344 | 100.896 |
| San Francisco Ameca | 330 | 40,200 | 121.87 | 3,596 | 8.94 | 10.90 | - | 999 | 2,597 | - | - | 92.670 |
| Central Casasano | 282 | 28,340 | 100.39 | 3,135 | 11.06 | 11.11 | - | 3,135 | - | - | - | 117.552 |
| Emiliano Zapata | 456 | 43,475 | 95.36 | 5,363 | 12.34 | 11.76 | - | 5,363 | - | - | - | 124.649 |
| Central El Potrero | 813 | 57,612 | 70.86 | 4,271 | 7.41 | 5.25 | 4,271 | - | - | - | - | 92.426 |
| Central La Providencia | 488 | 32,308 | 66.26 | 2,329 | 7.21 | 4.78 | - | - | - | - | 2,329 | 83.861 |
| San Rafael de Pucté | 671 | 36,975 | 55.10 | 3,014 | 8.15 | 4.49 | - | - | - | - | 3,014 | 87.898 |
| Quesería | 902 | 47,449 | 52.62 | 4,086 | 8.61 | 4.53 | - | 4,086 | - | - | - | 109.798 |
| Constancia | 560 | 28,432 | 50.73 | 1,427 | 5.02 | 2.55 | - | 1,427 | - | - | - | - |
| San Miguel del Naranjo | 714 | 25,339 | 35.50 | 1,340 | 5.29 | 1.88 | - | 1,340 | - | - | - | 94.941 |
| Santa Rosalía* | - | - | - | - | - | - | - | - | - | - | - | - |
| Zucarmex | 3,651 | 301,255 | 82.52 | 28,160 | 9.35 | 7.71 | - | 27,410 | - | - | 750 | 102.368 |
| Atencingo | 560 | 64,116 | 114.49 | 7,406 | 11.55 | 13.23 | - | 7,406 | - | - | - | 118.235 |
| Cia. La Fe (Pujilic) | 645 | 69,602 | 107.99 | 8,135 | 11.69 | 12.62 | - | 8,135 | - | - | - | 118.580 |
| Mahuixtlán | 156 | 14,020 | 89.95 | 1,277 | 9.10 | 8.19 | - | 1,277 | - | - | - | 96.009 |
| San Cristóbal | 1,108 | 79,171 | 71.45 | 4,775 | 6.03 | 4.31 | - | 4,025 | - | - | 750 | 71.942 |
| Melchor Ocampo | 959 | 60,979 | 63.56 | 5,685 | 9.32 | 5.93 | - | 5,685 | - | - | - | 111.544 |
| El Higo | 223 | 13,368 | 60.00 | 882 | 6.60 | 3.96 | - | 882 | - | - | - | 82.865 |
| Tamazula* | - | - | - | - | - | - | - | - | - | - | - | - |
| Santos | 519 | 41,029 | 79.00 | 2,529 | 6.16 | 4.87 | - | 2,529 | - | - | - | 95.573 |
| Bellavista | 306 | 24,462 | 79.88 | 1,257 | 5.14 | 4.11 | - | 1,257 | - | - | - | 97.03 |
| Pedernales | 213 | 16,567 | 77.74 | 1,272 | 7.68 | 5.97 | - | 1,272 | - | - | - | 93.424 |
| CIASA (Cuatolapam)* | - | - | - | - | - | - | - | - | - | - | - | - |
| GAM | 848 | 75,136 | 88.63 | 5,529 | 7.36 | 6.52 | 226 | 5,303 | - | - | - | 93.639 |
| Tala | 704 | 64,422 | 91.55 | 4,580 | 7.11 | 6.51 | 226 | 4,355 | - | - | - | 89.853 |
| Lázaro Cárdenas | 144 | 10,714 | 74.38 | 949 | 8.85 | 6.59 | - | 949 | - | - | - | 113.50 |
| Porres | 1,393 | 106,374 | 76.36 | 9,691 | 9.11 | 6.96 | - | 9,691 | - | - | - | 99.758 |
| El Modelo | 476 | 44,824 | 94.12 | 4,223 | 9.42 | 8.87 | - | 4,223 | - | - | - | 106.059 |
| Huixtla | 630 | 50,080 | 79.49 | 4,902 | 9.79 | 7.78 | - | 4,902 | - | - | - | 98.818 |
| San Pedro | 287 | 11,470 | 40.00 | 566 | 4.94 | 1.98 | - | 566 | - | - | - | 79.430 |
| PIASA | 2,741 | 143,316 | 52.29 | 11,039 | 7.70 | 4.03 | 11,039 | - | - | - | - | 86.165 |
| Tres Valles | 1,161 | 77,280 | 66.58 | 6,603 | 8.54 | 5.69 | 6,603 | - | - | - | - | 92.055 |
| Adolfo López Mateos | 1,580 | 66,036 | 41.80 | 4,437 | 6.72 | 2.81 | 4,437 | - | - | - | - | 79.287 |
| Plan de San Luis* | - | - | - | - | - | - | - | - | - | - | - | - |
| La Margarita | 1,399 | 83,862 | 59.95 | 7,821 | 9.33 | 5.59 | - | 7,387 | - | - | 434 | 103.601 |
| José María Morelos | 110 | 7,554 | 68.81 | 282 | 3.73 | 2.57 | - | 282 | - | - | - | - |
| La Margarita | 613 | 41,546 | 67.73 | 3,985 | 9.59 | 6.50 | - | 3,985 | - | - | - | 99.100 |
| Central Progreso | 676 | 34,762 | 51.44 | 3,554 | 10.22 | 5.26 | - | 3,119 | - | - | 434 | 108.829 |
| Pantaleón | - | - | - | - | - | - | - | - | - | - | - | - |
| Pánuco | - | - | - | - | - | - | - | - | - | - | - | - |
| El Mante | - | - | - | - | - | - | - | - | - | - | - | - |
| GAT | 762 | 75,805 | 99.51 | 7,110 | 9.38 | 9.33 | - | 7,110 | - | - | - | 94.512 |
| La Gloria | 762 | 75,805 | 99.51 | 7,110 | 9.38 | 9.33 | - | 7,110 | - | - | - | 94.512 |
| Motzorongo | 680 | 37,300 | 54.85 | 1,884 | 5.05 | 2.77 | - | - | - | - | 1,884.08 | 81.490 |
| Central Motzorongo | 680 | 37,300 | 54.85 | 1,884 | 5.05 | 2.77 | - | - | - | - | 1,884 | 81.490 |
| El Refugio* | - | - | - | - | - | - | - | - | - | - | - | - |
| García González | - | - | - | - | - | - | - | - | - | - | - | - |
| El Carmen* | - | - | - | - | - | - | - | - | - | - | - | - |
| Independientes | 932 | 59,773 | 64.16 | 3,534 | 5.91 | 3.79 | 939 | 2,595 | - | - | - | 91.360 |
| El Molino | 402 | 28,613 | 71.27 | 2,595 | 9.07 | 6.46 | - | 2,595 | - | - | - | - |
| San Nicolás | 530 | 31,160 | 58.77 | 939 | 3.01 | 1.77 | 939 | - | - | - | - | 91.36 |
| San José de Abajo | - | - | - | - | - | - | - | - | - | - | - | - |

Nota: El dato nacional de KARBE solo contiene información de los ingenios que proporcionaron los datos necesarios para el cálculo.

*Ingenios que aún no han iniciado zafra conforme a lo indicado en su 1er estimado.

Información acumulada por ingenio y grupo azucarero
Cuadro 8

| Ingenio | Superficie industrializada | Caña molida | Rendimiento de campo | Producción de azúcar | Rendimiento de fábrica | Rendimiento agroindustrial | Azúcar refinada | Azúcar estándar | Azúcar blanco especial | Azúcar mascabado | Azúcar con pol menor a 99.2 | KARBE neto teórico |
|------------------------|----------------------------|------------------|----------------------|----------------------|------------------------|----------------------------|-----------------|-----------------|------------------------|------------------|-----------------------------|--------------------|
| | ha | t | t/ha | t | % | t azúcar/ha | t | t | t | t | t | kg/tCN |
| Nacional | 44,966 | 3,326,109 | 73.97 | 264,222 | 7.94 | 5.88 | 36,791 | 196,853 | 5,583 | - | 24,995 | 97.952 |
| Beta San Miguel | 11,754 | 792,272 | 67.40 | 60,583 | 7.65 | 5.15 | 4,503 | 30,505 | 5,583 | - | 19,992 | 98.669 |
| Central Casasano | 947 | 96,420 | 101.82 | 9,783 | 10.15 | 10.33 | - | 9,783 | - | - | - | 114.257 |
| San Francisco Ameca | 1,149 | 114,890 | 99.97 | 8,642 | 7.52 | 7.52 | - | 3,059 | 5,583 | - | - | 90.244 |
| Emiliano Zapata | 1,085 | 99,633 | 91.85 | 10,812 | 10.85 | 9.97 | - | 10,812 | - | - | - | 121.610 |
| Central El Potrero | 1,233 | 86,429 | 70.12 | 4,503 | 5.21 | 3.65 | 4,503 | - | - | - | - | 91.521 |
| Central La Providencia | 1,442 | 90,750 | 62.94 | 6,115 | 6.74 | 4.24 | - | - | - | - | 6,115 | 87.927 |
| San Rafael de Pucté | 3,723 | 202,929 | 54.51 | 13,877 | 6.84 | 3.73 | - | - | - | - | 13,877 | 89.465 |
| Quesería | 902 | 47,449 | 52.62 | 4,086 | 8.61 | 4.53 | - | 4,086 | - | - | - | 109.798 |
| Constancia | 560 | 28,432 | 50.73 | 1,427 | 5.02 | 2.55 | - | 1,427 | - | - | - | - |
| San Miguel del Naranjo | 714 | 25,339 | 35.50 | 1,340 | 5.29 | 1.88 | - | 1,340 | - | - | - | 94.941 |
| Santa Rosalía* | - | - | - | - | - | - | - | - | - | - | - | - |
| Zucarmex | 10,047 | 920,491 | 91.62 | 86,953 | 9.45 | 8.66 | - | 86,203 | - | - | 750 | 106.957 |
| Atencingo | 2,252 | 275,407 | 122.32 | 29,656 | 10.77 | 13.17 | - | 29,656 | - | - | - | 117.991 |
| Cia. La Fe (Pujitlic) | 2,774 | 298,063 | 107.43 | 33,051 | 11.09 | 11.91 | - | 33,051 | - | - | - | 116.592 |
| Mahuixtlán | 777 | 71,225 | 91.68 | 6,374 | 8.95 | 8.20 | - | 6,374 | - | - | - | 100.520 |
| San Cristóbal | 1,927 | 133,412 | 69.22 | 6,812 | 5.11 | 3.53 | - | 6,062 | - | - | 750 | 71.619 |
| Melchor Ocampo | 959 | 60,979 | 63.56 | 5,685 | 9.32 | 5.93 | - | 5,685 | - | - | - | 111.544 |
| El Higo | 1,357 | 81,406 | 60.00 | 5,375 | 6.60 | 3.96 | - | 5,375 | - | - | - | 92.423 |
| Tamazula* | - | - | - | - | - | - | - | - | - | - | - | - |
| Santos | 667 | 52,751 | 79.05 | 3,275 | 6.21 | 4.91 | - | 3,275 | - | - | - | 95.085 |
| Bellavista | 306 | 24,462 | 79.88 | 1,257 | 5.14 | 4.11 | - | 1,257 | - | - | - | 97.034 |
| Pedernales | 361 | 28,289 | 78.34 | 2,017 | 7.13 | 5.59 | - | 2,017 | - | - | 5.59 | 93.406 |
| CIASA (Cuatrotolapam)* | - | - | - | - | - | - | - | - | - | - | - | - |
| GAM | 1,775 | 152,996 | 86.18 | 10,199 | 6.67 | 5.75 | 860 | 9,340 | - | - | - | 93.574 |
| Tala | 1,612 | 140,892 | 87.43 | 9,249 | 6.56 | 5.74 | 860 | 8,389 | - | - | - | 91.835 |
| Lázaro Cárdenas | 164 | 12,104 | 73.91 | 951 | 7.85 | 5.81 | - | 951 | - | - | - | 113.502 |
| Porres | 3,922 | 355,654 | 90.68 | 27,488 | 7.73 | 7.01 | - | 27,488 | - | - | - | 93.613 |
| El Modelo | 1,358 | 137,246 | 101.05 | 11,607 | 8.46 | 8.55 | - | 11,607 | - | - | - | 101.258 |
| Huixtla | 2,213 | 193,530 | 87.46 | 15,028 | 7.77 | 6.79 | - | 15,028 | - | - | - | 90.010 |
| San Pedro | 351 | 24,878 | 70.89 | 853 | 3.43 | 2.43 | - | 853 | - | - | - | 77.954 |
| PIASA | 8,804 | 478,057 | 54.30 | 30,490 | 6.38 | 3.46 | 30,490 | - | - | - | - | 85.837 |
| Tres Valles | 4,013 | 268,294 | 66.85 | 18,629 | 6.94 | 4.64 | 18,629 | - | - | - | - | 90.237 |
| Adolfo López Mateos | 4,790 | 209,763 | 43.79 | 11,861 | 5.65 | 2.48 | 11,861 | - | - | - | - | 80.213 |
| Plan de San Luis* | - | - | - | - | - | - | - | - | - | - | - | - |
| La Margarita | 4,371 | 285,870 | 65.40 | 24,939 | 8.72 | 5.71 | - | 22,570 | - | - | 2,369 | 100.156 |
| La Margarita | 2,963 | 210,722 | 71.11 | 18,745 | 8.90 | 6.33 | - | 17,653 | - | - | 1,092 | 97.456 |
| José María Morelos | 110 | 7,554 | 68.81 | 282 | 3.73 | 2.57 | - | 282 | - | - | - | - |
| Central Progreso | 1,298 | 67,594 | 52.09 | 5,912 | 8.75 | 4.56 | - | 4,635 | - | - | 1,277 | 108.336 |
| Pantaleón | - | - | - | - | - | - | - | - | - | - | - | - |
| Pánuco | - | - | - | - | - | - | - | - | - | - | - | - |
| El Mante | - | - | - | - | - | - | - | - | - | - | - | - |
| GAT | 1,681 | 167,072 | 99.37 | 13,619 | 8.15 | 8.10 | - | 13,619 | - | - | - | 94.313 |
| La Gloria | 1,681 | 167,072 | 99.37 | 13,619 | 8.15 | 8.10 | - | 13,619 | - | - | - | 94.313 |
| La Joya | - | - | - | - | - | - | - | - | - | - | - | - |
| Motzorongo | 680 | 37,300 | 54.85 | 1,884 | 5.05 | 2.77 | - | - | - | - | 1,884 | 81.490 |
| Central Motzorongo | 680 | 37,300 | 54.85 | 1,884 | 5.05 | 2.77 | - | - | - | - | 1,884 | 81.490 |
| El Refugio* | - | - | - | - | - | - | - | - | - | - | - | - |
| García González | - | - | - | - | - | - | - | - | - | - | - | - |
| Calipam | - | - | - | - | - | - | - | - | - | - | - | - |
| El Carmen* | - | - | - | - | - | - | - | - | - | - | - | - |
| Independientes | 1,265 | 83,647 | 66.12 | 4,793 | 5.73 | 3.79 | 939 | 3,854 | - | - | - | 92.138 |
| El Molino | 669 | 48,500 | 72.55 | 3,752 | 7.74 | 5.61 | - | 3,752 | - | - | - | - |
| San Nicolás | 597 | 35,147 | 58.91 | 1,041 | 2.96 | 1.74 | 939 | 102 | - | - | - | 92.138 |
| San José de Abajo | - | - | - | - | - | - | - | - | - | - | - | - |

Nota: El dato nacional de KARBE solo contiene información de los ingenios que proporcionaron los datos necesarios para el cálculo.

*Ingenios que aún no han iniciado zafra conforme a lo indicado en su 1er estimado.

Información semanal por ingenio y región cañera
Cuadro 9

| Ingenio | Superficie industrializada | Caña molida | Rendimiento de campo | Producción de azúcar | Rendimiento de fábrica | Rendimiento agroindustrial | Azúcar refinada | Azúcar estándar | Azúcar blanco especial | Azúcar mascabado | Azúcar con pol menor a 99.2 | KARBE neto teórico |
|---------------------------|----------------------------|------------------|----------------------|----------------------|------------------------|----------------------------|-----------------|-----------------|------------------------|------------------|-----------------------------|--------------------|
| | ha | t | t/ha | t | % | t azúcar/ha | t | t | t | t | t | kg/cN |
| Nacional | 18,140 | 1,263,981 | 69.68 | 105,857 | 8.37 | 5.84 | 16,474 | 78,374 | 2,597 | - | 8,412 | 97,689 |
| Centro | 1,298 | 135,931 | 104.71 | 15,904 | 11.70 | 12.25 | - | 15,904 | - | - | - | 120.157 |
| Atencingo | 560 | 64,116 | 114.49 | 7,406 | 11.55 | 13.23 | - | 7,406 | - | - | - | 118.235 |
| Central Casasano | 282 | 28,340 | 100.39 | 3,135 | 11.06 | 11.11 | - | 3,135 | - | - | - | 117.552 |
| Emiliano Zapata | 456 | 43,475 | 95.36 | 5,363 | 12.34 | 11.76 | - | 5,363 | - | - | - | 124.649 |
| El Carmen* | - | - | - | - | - | - | - | - | - | - | - | - |
| Córdoba - Golfo | 4,360 | 263,120 | 60.34 | 18,388 | 6.99 | 4.22 | 5,209 | 8,531 | - | - | 4,648 | 93.053 |
| Central El Potrero | 813 | 57,612 | 70.86 | 4,271 | 7.41 | 5.25 | 4,271 | - | - | - | - | 92.426 |
| La Margarita | 613 | 41,546 | 67.73 | 3,985 | 9.59 | 6.50 | - | 3,985 | - | - | - | 99.100 |
| Central La Providencia | 488 | 32,308 | 66.26 | 2,329 | 7.21 | 4.78 | - | - | - | - | 2,329 | 83.861 |
| San Nicolás | 530 | 31,160 | 58.77 | 939 | 3.01 | 1.77 | 939 | - | - | - | - | 91.360 |
| Central Motzorongo | 680 | 37,300 | 54.85 | 1,884 | 5.05 | 2.77 | - | - | - | - | 1,884 | 81.490 |
| Central Progreso | 676 | 34,762 | 51.44 | 3,554 | 10.22 | 5.26 | - | 3,119 | - | - | 434 | 108.829 |
| Constancia | 560 | 28,432 | 50.73 | 1,427 | 5.02 | 2.55 | - | 1,427 | - | - | - | - |
| El Refugio* | - | - | - | - | - | - | - | - | - | - | - | - |
| San José de Abajo | - | - | - | - | - | - | - | - | - | - | - | - |
| Noreste | 937 | 38,707 | 41.33 | 2,221 | 5.74 | 2.37 | - | 2,221 | - | - | - | 90.817 |
| El Higo | 223 | 13,368 | 60.00 | 882 | 6.60 | 3.96 | - | 882 | - | - | - | 82.865 |
| San Miguel del Naranjo | 714 | 25,339 | 35.50 | 1,340 | 5.29 | 1.88 | - | 1,340 | - | - | - | 94.941 |
| Plan de San Luis* | - | - | - | - | - | - | - | - | - | - | - | - |
| Pánuco | - | - | - | - | - | - | - | - | - | - | - | - |
| El Mante | - | - | - | - | - | - | - | - | - | - | - | - |
| Noroeste | 402 | 28,613 | 71.27 | 2,595 | 9.07 | 6.46 | - | 2,595 | - | - | - | - |
| El Molino | 402 | 28,613 | 71.27 | 2,595 | 9.07 | 6.46 | - | 2,595 | - | - | - | - |
| Pacífico | 3,668 | 272,347 | 74.25 | 21,707 | 7.97 | 5.92 | 226 | 18,885 | 2,597 | - | - | 100,752 |
| San Francisco Ameca | 330 | 40,200 | 121.87 | 3,596 | 8.94 | 10.90 | - | 999 | 2,597 | - | - | 92.670 |
| Tala | 704 | 64,422 | 91.55 | 4,580 | 7.11 | 6.51 | 226 | 4,355 | - | - | - | 89.853 |
| Bellavista | 306 | 24,462 | 79.88 | 1,257 | 5.14 | 4.11 | - | 1,257 | - | - | - | 97.034 |
| Pedernales | 213 | 16,567 | 77.74 | 1,272 | 7.68 | 5.97 | - | 1,272 | - | - | - | 93.424 |
| Lázaro Cárdenas | 144 | 10,714 | 74.38 | 949 | 8.85 | 6.59 | - | 949 | - | - | - | 113.502 |
| José María Morelos | 110 | 7,554 | 68.81 | 282 | 3.73 | 2.57 | - | 282 | - | - | - | - |
| Melchor Ocampo | 959 | 60,979 | 63.56 | 5,685 | 9.32 | 5.93 | - | 5,685 | - | - | - | 111.544 |
| Quesería | 902 | 47,449 | 52.62 | 4,086 | 8.61 | 4.53 | - | 4,086 | - | - | - | 109.798 |
| Tamazula* | - | - | - | - | - | - | - | - | - | - | - | - |
| Papaloapan - Golfo | 5,529 | 368,605 | 66.66 | 28,991 | 7.87 | 5.24 | 11,039 | 17,201 | - | - | 750 | 87,351 |
| La Gloria | 762 | 75,805 | 99.51 | 7,110 | 9.38 | 9.33 | - | 7,110 | - | - | - | 94.512 |
| El Modelo | 476 | 44,824 | 94.12 | 4,223 | 9.42 | 8.87 | - | 4,223 | - | - | - | 106.059 |
| Mahuixtlán | 156 | 14,020 | 89.95 | 1,277 | 9.10 | 8.19 | - | 1,277 | - | - | - | 96.009 |
| San Cristóbal | 1,108 | 79,171 | 71.45 | 4,775 | 6.03 | 4.31 | - | 4,025 | - | - | 750 | 71.942 |
| Tres Valles | 1,161 | 77,280 | 66.58 | 6,603 | 8.54 | 5.69 | 6,603 | - | - | - | - | 92.055 |
| Adolfo López Mateos | 1,580 | 66,036 | 41.80 | 4,437 | 6.72 | 2.81 | 4,437 | - | - | - | - | 79.287 |
| San Pedro | 287 | 11,470 | 40.00 | 566 | 4.94 | 1.98 | - | 566 | - | - | - | 79.430 |
| CIASA (Cuatrotolapam)* | - | - | - | - | - | - | - | - | - | - | - | - |
| Sureste | 1,946 | 156,657 | 80.52 | 16,051 | 10.25 | 8.25 | - | 13,037 | - | - | 3,014 | 105,478 |
| Cia. La Fe (Pujilic) | 645 | 69,602 | 107.99 | 8,135 | 11.69 | 12.62 | - | 8,135 | - | - | - | 118.580 |
| Huixtla | 630 | 50,080 | 79.49 | 4,902 | 9.79 | 7.78 | - | 4,902 | - | - | - | 98.818 |
| San Rafael de Pucté | 671 | 36,975 | 55.10 | 3,014 | 8.15 | 4.49 | - | - | - | - | 3,014 | 87.898 |
| La Joya | - | - | - | - | - | - | - | - | - | - | - | - |
| Santa Rosalía* | - | - | - | - | - | - | - | - | - | - | - | - |

Nota: El dato nacional de KARBE solo contiene información de los Ingenios que proporcionaron los datos necesarios para el cálculo.

*Ingenios que aún no han iniciado zafra conforme a lo indicado en su 1er estimado.

Información acumulada por ingenio y región cañera
Cuadro 10

| Ingenio | Superficie industrializada | Caña molida | Rendimiento de campo | Producción de azúcar | Rendimiento de fábrica | Rendimiento agroindustrial | Azúcar refinada | Azúcar estándar | Azúcar blanco especial | Azúcar mascabado | Azúcar con pol menor a 99.2 | KARBE neto teórico |
|---------------------------|----------------------------|------------------|----------------------|----------------------|------------------------|----------------------------|-----------------|-----------------|------------------------|------------------|-----------------------------|--------------------|
| | ha | t | t/ha | t | % | t azúcar/ha | t | t | t | t | t | kg/tCN |
| Nacional | 44,966 | 3,326,109 | 73.97 | 264,222 | 7.94 | 5.88 | 36,791 | 196,853 | 5,583 | - | 24,995 | 97.952 |
| Centro | 4,283 | 471,460 | 110.07 | 50,251 | 10.66 | 11.73 | - | 50,251 | - | - | - | 117.992 |
| Atencingo | 2,252 | 275,407 | 122.32 | 29,656 | 10.77 | 13.17 | - | 29,656 | - | - | - | 117.991 |
| Central Casasano | 947 | 96,420 | 101.82 | 9,783 | 10.15 | 10.33 | - | 9,783 | - | - | - | 114.257 |
| Emiliano Zapata | 1,085 | 99,633 | 91.85 | 10,812 | 10.85 | 9.97 | - | 10,812 | - | - | - | 121.610 |
| El Carmen* | - | - | - | - | - | - | - | - | - | - | - | - |
| Córdoba - Golfo | 8,773 | 556,374 | 63.42 | 39,627 | 7.12 | 4.52 | 5,442 | 23,817 | - | - | 10,368 | 94.812 |
| La Margarita | 2,963 | 210,722 | 71.11 | 18,745 | 8.90 | 6.33 | - | 17,653 | - | - | 1,092 | 97.456 |
| Central El Potrero | 1,233 | 86,429 | 70.12 | 4,503 | 5.21 | 3.65 | 4,503 | - | - | - | - | 91.521 |
| Central La Providencia | 1,442 | 90,750 | 62.94 | 6,115 | 6.74 | 4.24 | - | - | - | - | 6,115 | 87.927 |
| San Nicolás | 597 | 35,147 | 58.91 | 1,041 | 2.96 | 1.74 | 939 | 102 | - | - | - | 92.138 |
| Central Motzorongo | 680 | 37,300 | 54.85 | 1,884 | 5.05 | 2.77 | - | - | - | - | 1,884 | 81.490 |
| Central Progreso | 1,298 | 67,594 | 52.09 | 5,912 | 8.75 | 4.56 | - | 4,635 | - | - | 1,277 | 108.336 |
| Constancia | 560 | 28,432 | 50.73 | 1,427 | 5.02 | 2.55 | - | 1,427 | - | - | - | - |
| El Refugio* | - | - | - | - | - | - | - | - | - | - | - | - |
| San José de Abajo | - | - | - | - | - | - | - | - | - | - | - | - |
| Noreste | 2,071 | 106,745 | 51.55 | 6,714 | 6.29 | 3.24 | - | 6,714 | - | - | - | 93.026 |
| El Higo | 1,357 | 81,406 | 60.00 | 5,375 | 6.60 | 3.96 | - | 5,375 | - | - | - | 92.423 |
| San Miguel del Naranjo | 714 | 25,339 | 35.50 | 1,340 | 5.29 | 1.88 | - | 1,340 | - | - | - | 94.941 |
| Pánuco | - | - | - | - | - | - | - | - | - | - | - | - |
| Plan de San Luis* | - | - | - | - | - | - | - | - | - | - | - | - |
| El Mante | - | - | - | - | - | - | - | - | - | - | - | - |
| Noroeste | 669 | 48,500 | 72.55 | 3,752 | 7.74 | 5.61 | - | 3,752 | - | - | - | - |
| El Molino | 669 | 48,500 | 72.55 | 3,752 | 7.74 | 5.61 | - | 3,752 | - | - | - | - |
| Pacífico | 5,563 | 436,619 | 78.49 | 32,168 | 7.37 | 5.78 | 860 | 25,726 | 5,583 | - | - | 97.206 |
| San Francisco Ameca | 1,149 | 114,890 | 99.97 | 8,642 | 7.52 | 7.52 | - | 3,059 | 5,583 | - | - | 90.244 |
| Tala | 1,612 | 140,892 | 87.43 | 9,249 | 6.56 | 5.74 | 860 | 8,389 | - | - | - | 91.835 |
| Bellavista | 306 | 24,462 | 79.88 | 1,257 | 5.14 | 4.11 | - | 1,257 | - | - | - | 97.034 |
| Pedernales | 361 | 28,289 | 78.34 | 2,017 | 7.13 | 5.59 | - | 2,017 | - | - | - | 93.406 |
| Lázaro Cárdenas | 164 | 12,104 | 73.91 | 951 | 7.85 | 5.81 | - | 951 | - | - | - | 113.502 |
| José María Morelos | 110 | 7,554 | 68.81 | 282 | 3.73 | 2.57 | - | 282 | - | - | - | - |
| Melchor Ocampo | 959 | 60,979 | 63.56 | 5,685 | 9.32 | 5.93 | - | 5,685 | - | - | - | 111.544 |
| Quesería | 902 | 47,449 | 52.62 | 4,086 | 8.61 | 4.53 | - | 4,086 | - | - | - | 109.798 |
| Tamazula* | - | - | - | - | - | - | - | - | - | - | - | - |
| Papaloapan - Golfo | 14,898 | 1,011,889 | 67.92 | 69,754 | 6.89 | 4.68 | 30,490 | 38,514 | - | - | 750 | 88.264 |
| El Modelo | 1,358 | 137,246 | 101.05 | 11,607 | 8.46 | 8.55 | - | 11,607 | - | - | - | 101.258 |
| La Gloria | 1,681 | 167,072 | 99.37 | 13,619 | 8.15 | 8.10 | - | 13,619 | - | - | - | 94.313 |
| Mahuixtlán | 777 | 71,225 | 91.68 | 6,374 | 8.95 | 8.20 | - | 6,374 | - | - | - | 100.520 |
| San Pedro | 351 | 24,878 | 70.89 | 853 | 3.43 | 2.43 | - | 853 | - | - | - | 77.954 |
| San Cristóbal | 1,927 | 133,412 | 69.22 | 6,812 | 5.11 | 3.53 | - | 6,062 | - | - | 750 | 71.619 |
| Tres Valles | 4,013 | 268,294 | 66.85 | 18,629 | 6.94 | 4.64 | 18,629 | - | - | - | - | 90.237 |
| Adolfo López Mateos | 4,790 | 209,763 | 43.79 | 11,861 | 5.65 | 2.48 | 11,861 | - | - | - | - | 80.213 |
| CIASA (Cuatrotolapam)* | - | - | - | - | - | - | - | - | - | - | - | - |
| Sureste | 8,710 | 694,522 | 79.74 | 61,956 | 8.92 | 7.11 | - | 48,079 | - | - | 13,877 | 101.759 |
| Cía. La Fe (Pujilic) | 2,774 | 298,063 | 107.43 | 33,051 | 11.09 | 11.91 | - | 33,051 | - | - | - | 116.592 |
| Huixtla | 2,213 | 193,530 | 87.46 | 15,028 | 7.77 | 6.79 | - | 15,028 | - | - | - | 90.010 |
| San Rafael de Pucté | 3,723 | 202,929 | 54.51 | 13,877 | 6.84 | 3.73 | - | - | - | - | 13,877 | 89.465 |
| Santa Rosalía* | - | - | - | - | - | - | - | - | - | - | - | - |

Nota: El dato nacional de KARBE solo contiene información de los ingenios que proporcionaron los datos necesarios para el cálculo.
*Ingenios que aún no han iniciado zafra conforme a lo indicado en su 1er estimado.

Información semanal por Entidad Federativa
Cuadro 11

| Entidad federativa | Superficie industrializada | Caña molida | Rendimiento de campo | Producción de azúcar | Rendimiento de fábrica | Rendimiento agroindustrial | Azúcar refinada | Azúcar estándar | Azúcar blanco especial | Azúcar mascabado | Azúcar con pol menor a 99.2 | KARBE neto teórico |
|-----------------------|----------------------------|------------------|----------------------|----------------------|------------------------|----------------------------|-----------------|-----------------|------------------------|------------------|-----------------------------|--------------------|
| | ha | t | t/ha | t | % | t azúcar/ha | t | t | t | t | t | kg/tCN |
| Total nacional | 18,140 | 1,263,981 | 69.68 | 105,857 | 8.37 | 5.84 | 16,474 | 78,374 | 2,597 | - | 8,412 | 97,689 |
| Puebla | 560 | 64,116 | 114.49 | 7,406 | 11.55 | 13.23 | - | 7,406 | - | - | - | 118.235 |
| Morelos | 738 | 71,815 | 97.29 | 8,498 | 11.83 | 11.51 | - | 8,498 | - | - | - | 121.848 |
| Chiapas | 1,275 | 119,682 | 93.90 | 13,037 | 10.89 | 10.23 | - | 13,037 | - | - | - | 110.764 |
| Jalisco | 2,409 | 197,617 | 82.03 | 15,401 | 7.79 | 6.39 | 226 | 12,578 | 2,597 | - | - | 98.295 |
| Michoacán | 357 | 27,281 | 76.39 | 2,221 | 8.14 | 6.22 | - | 2,221 | - | - | - | 101.899 |
| Nayarit | 402 | 28,613 | 71.27 | 2,595 | 9.07 | 6.46 | - | 2,595 | - | - | - | - |
| Veracruz | 7,919 | 537,511 | 67.87 | 39,839 | 7.41 | 5.03 | 11,812 | 22,629 | - | - | 5,398 | 89.972 |
| Quintana Roo | 671 | 36,975 | 55.10 | 3,014 | 8.15 | 4.49 | - | - | - | - | 3,014 | 87.898 |
| Colima | 902 | 47,449 | 52.62 | 4,086 | 8.61 | 4.53 | - | 4,086 | - | - | - | 109.798 |
| Oaxaca | 2,193 | 107,582 | 49.05 | 8,422 | 7.83 | 3.84 | 4,437 | 3,985 | - | - | - | 86.951 |
| San Luis Potosí | 714 | 25,339 | 35.50 | 1,340 | 5.29 | 1.88 | - | 1,340 | - | - | - | 94.941 |

Nota: El dato nacional de KARBE solo contiene información de los ingenios que proporcionaron los datos necesarios para el cálculo.

*Ingenios que aún no han iniciado zafra conforme a lo indicado en su 1er estimado.

Información acumulada por Entidad Federativa
Cuadro 12

| Entidad federativa | Superficie industrializada | Caña molida | Rendimiento de campo | Producción de azúcar | Rendimiento de fábrica | Rendimiento agroindustrial | Azúcar refinada | Azúcar estándar | Azúcar blanco especial | Azúcar mascabado | Azúcar con pol menor a 99.2 | KARBE neto teórico |
|-----------------------|----------------------------|------------------|----------------------|----------------------|------------------------|----------------------------|-----------------|-----------------|------------------------|------------------|-----------------------------|--------------------|
| | ha | t | t/ha | t | % | t azúcar/ha | t | t | t | t | t | kg/tCN |
| Total nacional | 44,966 | 3,326,109 | 73.97 | 264,222 | 7.94 | 5.88 | 36,791 | 196,853 | 5,583 | - | 24,995 | 97,952 |
| Puebla | 2,252 | 275,407 | 122.32 | 29,656 | 10.77 | 13.17 | - | 29,656 | - | - | - | 117.991 |
| Chiapas | 4,987 | 491,593 | 98.57 | 48,079 | 9.78 | 9.64 | - | 48,079 | - | - | - | 106.701 |
| Morelos | 2,032 | 196,053 | 96.49 | 20,595 | 10.50 | 10.14 | - | 20,595 | - | - | - | 117.993 |
| Jalisco | 4,136 | 348,777 | 84.32 | 25,115 | 7.20 | 6.07 | 860 | 18,672 | 5,583 | - | - | 95.171 |
| Michoacán | 525 | 40,393 | 76.96 | 2,968 | 7.35 | 5.66 | - | 2,968 | - | - | - | 99.428 |
| Nayarit | 669 | 48,500 | 72.55 | 3,752 | 7.74 | 5.61 | - | 3,752 | - | - | - | - |
| Veracruz | 17,274 | 1,229,184 | 71.16 | 84,150 | 6.85 | 4.87 | 24,071 | 50,053 | - | - | 10,026 | 91.230 |
| Quintana Roo | 3,723 | 202,929 | 54.51 | 13,877 | 6.84 | 3.73 | - | - | - | - | 13,877 | 89.465 |
| Oaxaca | 7,754 | 420,485 | 54.23 | 30,606 | 7.28 | 3.95 | 11,861 | 17,653 | - | - | 1,092 | 88.867 |
| Colima | 902 | 47,449 | 52.62 | 4,086 | 8.61 | 4.53 | - | 4,086 | - | - | - | 109.798 |
| San Luis Potosí | 714 | 25,339 | 35.50 | 1,340 | 5.29 | 1.88 | - | 1,340 | - | - | - | 94.941 |

Nota: El dato nacional de KARBE solo contiene información de los ingenios que proporcionaron los datos necesarios para el cálculo.

*Ingenios que aún no han iniciado zafra conforme a lo indicado en su 1er estimado.

Variación semanal respecto al 1er estimado de producción, zafra 2023/24
Cuadro 13

| Ingenio | Información real | | | | | Variación absoluta (real - 1er estimado) | | | | |
|---------------------------|----------------------------|------------------|----------------------|----------------------|------------------------|--|-----------------|----------------------|----------------------|------------------------|
| | Superficie industrializada | Caña molida | Rendimiento de campo | Producción de azúcar | Rendimiento de fábrica | Superficie industrializada | Caña molida | Rendimiento de campo | Producción de azúcar | Rendimiento de fábrica |
| | ha | t | t/ha | t | % | ha | t | t/ha | t | % |
| Nacional | 18,140 | 1,263,981 | 69.68 | 105,857 | 8.37 | -12,973 | -654,659 | 8.01 | -89,060 | -1.79 |
| Centro | 1,298 | 135,931 | 104.71 | 15,904 | 11.70 | -255 | -16,277 | 6.69 | -2,130 | -0.15 |
| El Carmen* | - | - | - | - | - | -181 | -9,250 | -51.10 | -410 | -4.43 |
| Central Casasano | 282 | 28,340 | 100.39 | 3,135 | 11.06 | 8 | -981 | -6.62 | -480 | -1.27 |
| Emiliano Zapata | 456 | 43,475 | 95.36 | 5,363 | 12.34 | -73 | -3,025 | 7.41 | -552 | -0.38 |
| Atencingo | 560 | 64,116 | 114.49 | 7,406 | 11.55 | -9 | -3,021 | -3.47 | -688 | -0.50 |
| Córdoba - Golfo | 4,360 | 263,120 | 60.34 | 18,388 | 6.99 | -2,594 | -137,339 | 2.76 | -22,770 | -3.29 |
| Central Progreso | 676 | 34,762 | 51.44 | 3,554 | 10.22 | -85 | -1,458 | 3.84 | -803 | -1.81 |
| La Margarita | 613 | 41,546 | 67.73 | 3,985 | 9.59 | -325 | -3,414 | 19.83 | -979 | -1.45 |
| Central La Providencia | 488 | 32,308 | 66.26 | 2,329 | 7.21 | -133 | -6,360 | 3.90 | -1,801 | -3.47 |
| Constancia | 560 | 28,432 | 50.73 | 1,427 | 5.02 | -150 | -7,618 | -0.00 | -2,107 | -4.78 |
| Central El Potrero | 813 | 57,612 | 70.86 | 4,271 | 7.41 | -111 | -5,388 | 2.69 | -3,328 | -3.06 |
| El Refugio* | - | - | - | - | - | -464 | -25,525 | -55.00 | -2,503 | -9.81 |
| San Nicolás | 530 | 31,160 | 58.77 | 939 | 3.01 | -194 | -15,922 | -6.23 | -3,398 | -6.20 |
| Central Motzorongo | 680 | 37,300 | 54.85 | 1,884 | 5.05 | -404 | -26,310 | -3.85 | -4,147 | -4.43 |
| San José de Abajo | - | - | - | - | - | -728 | -45,344 | -62.32 | -4,705 | -10.38 |
| Noreste | 937 | 38,707 | 41.33 | 2,221 | 5.74 | -6,855 | -288,891 | -0.71 | -30,579 | -4.27 |
| San Miguel del Naranjo | 714 | 25,339 | 35.50 | 1,340 | 5.29 | -1,372 | -24,661 | 11.53 | -3,656 | -4.70 |
| Plan de San Luis* | - | - | - | - | - | -1,713 | -55,237 | -32.25 | -5,270 | -9.54 |
| El Higo | 223 | 13,368 | 60.00 | 882 | 6.60 | -844 | -52,760 | -2.00 | -5,631 | -3.25 |
| El Mante | - | - | - | - | - | -1,027 | -63,734 | -62.09 | -6,450 | -10.12 |
| Pánuco | - | - | - | - | - | -1,900 | -92,499 | -48.68 | -9,573 | -10.35 |
| Noroeste | 402 | 28,613 | 71.27 | 2,595 | 9.07 | -19 | -4,387 | -7.31 | -45 | 1.07 |
| El Molino | 402 | 28,613 | 71.27 | 2,595 | 9.07 | -19 | -4,387 | -7.31 | -45 | 1.07 |
| Pacífico | 3,668 | 272,347 | 74.25 | 21,707 | 7.97 | -705 | -85,021 | -7.47 | -13,952 | -2.01 |
| Melchor Ocampo | 959 | 60,979 | 63.56 | 5,685 | 9.32 | 567.27 | 14,700 | -54.44 | 700 | -1.45 |
| Pedernales | 213 | 16,567 | 77.74 | 1,272 | 7.68 | 31.10 | 1,845 | -3.15 | 61 | -0.55 |
| Quesería | 902 | 47,449 | 52.62 | 4,086 | 8.61 | 158.88 | 759 | -10.23 | -117 | -0.39 |
| Lázaro Cárdenas | 144 | 10,714 | 74.38 | 949 | 8.85 | -51.65 | -3,086 | 3.86 | -510 | -1.72 |
| San Francisco Ameca | 330 | 40,200 | 121.87 | 3,596 | 8.94 | -272.17 | -9,080 | 40.02 | -1,230 | -0.85 |
| Bellavista | 306 | 24,462 | 79.88 | 1,257 | 5.14 | -89.25 | -6,272 | 2.17 | -1,961 | -5.33 |
| Tala | 704 | 64,422 | 91.55 | 4,580 | 7.11 | -200.51 | -2,578 | 17.45 | -1,983 | -2.69 |
| José María Morelos | 110 | 7,554 | 68.81 | 282 | 3.73 | -251.22 | -21,196 | -10.83 | -2,206 | -4.92 |
| Tamazula* | - | - | - | - | - | -597.72 | -60,114 | -100.57 | -6,706 | -11.16 |
| Papaloapan - Golfo | 5,529 | 368,605 | 66.66 | 28,991 | 7.87 | -1,425 | -67,998 | 3.88 | -13,892 | -1.95 |
| Mahuixtlán | 156 | 14,020 | 89.95 | 1,277 | 9.10 | -22 | 20 | 11.12 | -155 | -1.12 |
| La Gloria | 762 | 75,805 | 99.51 | 7,110 | 9.38 | 24 | 2,379 | 0.02 | -740 | -1.31 |
| El Modelo | 476 | 44,824 | 94.12 | 4,223 | 9.42 | 19 | -1,076 | -6.15 | -794 | -1.51 |
| CIASA (Cuatolapam)* | - | - | - | - | - | -636 | -26,810 | -42.13 | -2,277 | -8.49 |
| San Pedro | 287 | 11,470 | 40.00 | 566 | 4.94 | -302 | -30,530 | -31.37 | -3,329 | -4.34 |
| Adolfo López Mateos | 1,580 | 66,036 | 41.80 | 4,437 | 6.72 | 475 | 6,936 | -11.68 | -1,024 | -2.52 |
| Tres Valles | 1,161 | 77,280 | 66.58 | 6,603 | 8.54 | -388 | -5,720 | 12.99 | -1,936 | -1.74 |
| San Cristóbal | 1,108 | 79,171 | 71.45 | 4,775 | 6.03 | -594 | -13,197 | 17.18 | -3,638 | -3.08 |
| Sureste | 1,946 | 156,657 | 80.52 | 16,051 | 10.25 | -1,121 | -54,746 | 11.58 | -5,693 | -0.04 |
| Cía. La Fe (Pujitlic) | 645 | 69,602 | 107.99 | 8,135 | 11.69 | -65 | 5,534 | 17.71 | 470 | -0.28 |
| Huixtla | 630 | 50,080 | 79.49 | 4,902 | 9.79 | 2 | -6,480 | -10.51 | -416 | 0.39 |
| San Rafael de Pucté | 671 | 36,975 | 55.10 | 3,014 | 8.15 | -553 | -23,025 | 6.08 | -2,798 | -1.54 |
| Santa Rosalía* | - | - | - | - | - | -505 | -30,775 | -61.00 | -2,949 | -9.58 |

*Ingenios que aún no han iniciado zafra conforme a lo indicado en su 1er estimado.

Variación acumulada respecto al 1er estimado de producción, zafra 2023/24
Cuadro 14

| Ingenio | Información real | | | | | Variación absoluta (real - 1er estimado) | | | | |
|---------------------------|----------------------------|------------------|----------------------|----------------------|------------------------|--|-------------------|----------------------|----------------------|------------------------|
| | Superficie industrializada | Caña molida | Rendimiento de campo | Producción de azúcar | Rendimiento de fábrica | Superficie industrializada | Caña molida | Rendimiento de campo | Producción de azúcar | Rendimiento de fábrica |
| | ha | t | t/ha | t | % | ha | t | t/ha | t | % |
| Nacional | 44,966 | 3,326,109 | 73.97 | 264,222 | 7.94 | -45,335 | -2,567,823 | 8.70 | -299,552 | -1.63 |
| Centro | 4,283 | 471,460 | 110.07 | 50,251 | 10.66 | -1,181 | -112,331 | 3.23 | -18,551 | -1.13 |
| El Carmen* | - | - | - | - | - | -181 | -9,250 | -51.10 | -410 | -4.43 |
| Atencingo | 2,252 | 275,407 | 122.32 | 29,656 | 10.77 | -151 | -16,910 | 0.64 | -4,627 | -0.96 |
| Emiliano Zapata | 1,085 | 99,633 | 91.85 | 10,812 | 10.85 | -368 | -28,167 | 3.90 | -5,431 | -1.86 |
| Central Casasano | 947 | 96,420 | 101.82 | 9,783 | 10.15 | -481 | -58,004 | -6.32 | -8,084 | -1.42 |
| Córdoba - Golfo | 8,773 | 556,374 | 63.42 | 39,627 | 7.12 | -10,394 | -524,302 | 7.04 | -62,407 | -2.32 |
| Constancia | 560 | 28,432 | 50.73 | 1,427 | 5.02 | -340 | -17,218 | 0.01 | -2,967 | -4.61 |
| El Refugio* | - | - | - | - | - | -650 | -35,752 | -55.00 | -3,477 | -9.73 |
| Central Progreso | 1,298 | 67,594 | 52.09 | 5,912 | 8.75 | -501 | -18,036 | 4.49 | -3,967 | -2.79 |
| La Margarita | 2,963 | 210,722 | 71.11 | 18,745 | 8.90 | -1,911 | -22,789 | 23.20 | -4,906 | -1.23 |
| Central El Potrero | 1,233 | 86,429 | 70.12 | 4,503 | 5.21 | -450 | -28,571 | 1.79 | -4,930 | -2.99 |
| Central La Providencia | 1,442 | 90,750 | 62.94 | 6,115 | 6.74 | -465 | -28,527 | 0.40 | -4,958 | -2.54 |
| Central Motzorongo | 680 | 37,300 | 54.85 | 1,884 | 5.05 | -901 | -55,490 | -3.85 | -6,937 | -4.46 |
| San Nicolás | 597 | 35,147 | 58.91 | 1,041 | 2.96 | -1,396 | -82,355 | -0.07 | -7,681 | -4.46 |
| San José de Abajo | - | - | - | - | - | -3,780 | -235,564 | -62.32 | -22,585 | -9.59 |
| Noreste | 2,071 | 106,745 | 51.55 | 6,714 | 6.29 | -16,636 | -842,025 | 0.83 | -85,848 | -3.47 |
| El Higo | 1,357 | 81,406 | 60.00 | 5,375 | 6.60 | -466 | -31957 | -2.21 | -5,789 | -3.25 |
| San Miguel del Naranjo | 714 | 25,339 | 35.50 | 1,340 | 5.29 | -1372 | -24,661 | 11.53 | -3,656 | -4.70 |
| Plan de San Luis* | - | - | - | - | - | -2692 | -86801 | -32.24 | -7,720 | -8.89 |
| El Mante | - | - | - | - | - | -4,092 | -246,236 | -60.17 | -23,867 | -9.69 |
| Pánuco | - | - | - | - | - | -8,014 | -452,370 | -56.45 | -44,817 | -9.91 |
| Noroeste | 669 | 48,500 | 72.55 | 3,752 | 7.74 | -2 | -9,000 | -13.27 | -554 | 0.25 |
| El Molino | 669 | 48,500 | 72.55 | 3,752 | 7.74 | -2 | -9,000 | -13.27 | -554 | 0.25 |
| Pacífico | 5,563 | 436,619 | 78.49 | 32,168 | 7.37 | -5,077 | -450,220 | -4.86 | -51,782 | -2.10 |
| Pedernales | 361 | 28,289 | 78.34 | 2,017 | 7.13 | 82 | 5,726 | -2.53 | 232 | -0.78 |
| Quesería | 902 | 47,449 | 52.62 | 4,086 | 8.61 | 159 | 759 | -10.23 | -117 | -0.39 |
| Lázaro Cárdenas | 164 | 12,104 | 73.91 | 951 | 7.85 | -242 | -16,496 | 3.40 | -2,061 | -2.68 |
| Melchor Ocampo | 959 | 60,979 | 63.56 | 5,685 | 9.32 | 239 | -24,725 | -55.36 | -2,921 | -0.72 |
| José María Morelos | 110 | 7,554 | 68.81 | 282 | 3.73 | -608 | -49,946 | -11.28 | -4,106 | -3.90 |
| Tala | 1,612 | 140,892 | 87.43 | 9,249 | 6.56 | -745 | -33,708 | 13.33 | -5,878 | -2.10 |
| San Francisco Ameca | 1,149 | 114,890 | 99.97 | 8,642 | 7.52 | -807 | -45,277 | 18.11 | -6,524 | -1.95 |
| Bellavista | 306 | 24,462 | 79.88 | 1,257 | 5.14 | -1,502 | -120,349 | -0.22 | -12,209 | -4.16 |
| Tamazula* | - | - | - | - | - | -1,653 | -166,203 | -100.57 | -18,199 | -10.95 |
| Papaloapan - Golfo | 14,898 | 1,011,889 | 67.92 | 69,754 | 6.89 | -6,854 | -387,742 | 3.57 | -54,842 | -2.01 |
| Mahuixtlán | 777 | 71,225 | 91.68 | 6,374 | 8.95 | -89 | -1,275 | 7.93 | -724 | -0.84 |
| CIASA (Cuatrotolapam)* | - | - | - | - | - | -636 | -26,810 | -42.13 | -2,277 | -8.49 |
| La Gloria | 1,681 | 167,072 | 99.37 | 13,619 | 8.15 | 97 | -28,398 | -24.01 | -6,264 | -2.02 |
| Adolfo López Mateos | 4,790 | 209,763 | 43.79 | 11,861 | 5.65 | 566 | -16,137 | -9.69 | -6,511 | -2.48 |
| San Pedro | 351 | 24,878 | 70.89 | 853 | 3.43 | -1,025 | -67,122 | 4.03 | -6,902 | -5.00 |
| El Modelo | 1,358 | 137,246 | 101.05 | 11,607 | 8.46 | -456 | -54,154 | -4.48 | -8,023 | -1.80 |
| San Cristóbal | 1,927 | 133,412 | 69.22 | 6,812 | 5.11 | -2,340 | -98,140 | 14.95 | -10,827 | -2.51 |
| Tres Valles | 4,013 | 268,294 | 66.85 | 18,629 | 6.94 | -2,972 | -95,706 | 14.74 | -13,316 | -1.83 |
| Sureste | 8,710 | 694,522 | 79.74 | 61,956 | 8.92 | -5,192 | -242,203 | 12.36 | -25,567 | -0.42 |
| Cía. La Fe (Pujitlic) | 2,774 | 298,063 | 107.43 | 33,051 | 11.09 | -320 | -18,681 | 17.15 | 782 | -0.46 |
| Huixtla | 2,213 | 193,530 | 87.46 | 15,028 | 7.77 | -317 | -43,138 | -6.10 | -5,173 | -0.77 |
| Santa Rosalía* | - | - | - | - | - | -1,705 | -105,675 | -61.98 | -9,771 | -9.25 |
| San Rafael de Pucté | 3,723 | 202,929 | 54.51 | 13,877 | 6.84 | -2,850 | -112,071 | 6.59 | -11,405 | -1.19 |

*Ingenios que aún no han iniciado zafra conforme a lo indicado en su 1er estimado.

Cifras de los ingenios del 1er estimado de producción, para la semana 12 con fecha de corte al 23/12/2023
Cuadro 15

| Ingenio | Superficie a industrializar | Caña a moler | Rendimiento de campo | Azúcar total a producir | Rendimiento de fábrica | Rendimiento agroindustrial | Azúcar a producir con pol menor a 99.2 |
|---------------------------|-----------------------------|------------------|----------------------|-------------------------|------------------------|----------------------------|--|
| | ha | t | t/ha | t | % | t azúcar/ha | t |
| Nacional | 32,543 | 1,993,888 | 61.27 | 208,090 | 10.44 | 6.39 | 29,717 |
| Centro | 1,515 | 151,191 | 99.79 | 17,964 | 11.88 | 11.86 | - |
| Central Casasano | 265 | 27,832 | 104.99 | 3,439 | 12.36 | 12.97 | - |
| El Carmen* | 182 | 14,460 | 79.45 | 738 | 5.10 | 4.06 | - |
| Atencingo | 527 | 61,299 | 116.35 | 7,491 | 12.22 | 14.22 | - |
| Emiliano Zapata | 541 | 47,600 | 87.95 | 6,296 | 13.23 | 11.63 | - |
| Córdoba - Golfo | 7,065 | 407,382 | 57.66 | 43,276 | 10.62 | 6.13 | 12,902 |
| Central San Miguelito | 323 | 19,900 | 61.61 | 1,899 | 9.54 | 5.88 | 1,899 |
| Central El Potrero | 1,000 | 67,000 | 67.01 | 7,286 | 10.87 | 7.29 | - |
| San Nicolás | 686 | 44,604 | 65.00 | 4,108 | 9.21 | 5.99 | - |
| San José de Abajo | 730 | 45,485 | 62.32 | 4,846 | 10.65 | 6.64 | - |
| La Margarita | 895 | 42,900 | 47.91 | 4,912 | 11.45 | 5.49 | 4,912 |
| Central Progreso | 787 | 37,455 | 47.57 | 4,555 | 12.16 | 5.79 | 318 |
| Central Motzorongo | 945 | 55,477 | 58.70 | 5,285 | 9.53 | 5.59 | - |
| El Refugio* | 414 | 22,744 | 55.00 | 2,318 | 10.19 | 5.60 | 1,629 |
| Central La Providencia | 565 | 35,317 | 62.45 | 4,144 | 11.73 | 7.33 | 4,144 |
| Constancia | 719 | 36,500 | 50.73 | 3,923 | 10.75 | 5.45 | - |
| Noreste | 8,239 | 335,474 | 40.72 | 35,185 | 10.49 | 4.27 | 2,211 |
| El Higo | 1,186 | 72,368 | 61.00 | 7,545 | 10.43 | 6.36 | - |
| Pánuco | 2,200 | 92,498 | 42.04 | 9,527 | 10.30 | 4.33 | 2,211 |
| El Mante | 1,194 | 68,734 | 57.58 | 7,032 | 10.23 | 5.89 | - |
| Plan de San Luis* | 1,702 | 54,874 | 32.24 | 6,258 | 11.40 | 3.68 | - |
| San Miguel del Naranjo | 1,957 | 47,000 | 24.02 | 4,822 | 10.26 | 2.46 | - |
| Noroeste | 430 | 33,000 | 76.74 | 3,135 | 9.50 | 7.29 | - |
| El Molino | 430 | 33,000 | 76.74 | 3,135 | 9.50 | 7.29 | - |
| Pacífico | 4,678 | 381,776 | 81.60 | 39,382 | 10.32 | 8.42 | - |
| José María Morelos | 365 | 28,750 | 78.77 | 2,527 | 8.79 | 6.92 | - |
| Tamazula* | 608 | 61,110 | 100.57 | 7,013 | 11.48 | 11.54 | - |
| Melchor Ocampo | 394 | 46,468 | 118.00 | 5,131 | 11.04 | 13.03 | - |
| Tala | 985 | 73,000 | 74.10 | 7,253 | 9.94 | 7.36 | - |
| San Francisco Ameca | 606 | 49,608 | 81.86 | 5,013 | 10.10 | 8.27 | - |
| Bellavista | 396 | 30,683 | 77.58 | 3,306 | 10.77 | 8.36 | - |
| Quesería | 748 | 47,096 | 63.00 | 5,181 | 11.00 | 6.93 | - |
| Pedernales | 177 | 14,282 | 80.69 | 1,365 | 9.56 | 7.71 | - |
| Santa Clara | 200 | 16,630 | 83.15 | 1,051 | 6.32 | 5.26 | - |
| Lázaro Cárdenas | 201 | 14,150 | 70.52 | 1,543 | 10.91 | 7.69 | - |
| Papaloapan - Golfo | 7,263 | 455,930 | 62.77 | 45,649 | 10.01 | 6.28 | 11,429 |
| San Cristóbal | 1,749 | 94,898 | 54.27 | 8,836 | 9.31 | 5.05 | 8,836 |
| CIASA (Cuatrotolapam)* | 650 | 29,240 | 45.00 | 2,593 | 8.87 | 3.99 | 2,593 |
| San Pedro | 583 | 41,000 | 70.29 | 3,935 | 9.60 | 6.75 | - |
| Adolfo López Mateos | 1,169 | 62,500 | 53.46 | 5,900 | 9.44 | 5.05 | - |
| La Gloria | 800 | 77,792 | 97.26 | 8,450 | 10.86 | 10.56 | - |
| Mahuixtlán | 215 | 17,000 | 79.07 | 1,746 | 10.27 | 8.12 | - |
| El Modelo | 479 | 46,500 | 97.13 | 5,080 | 10.92 | 10.61 | - |
| Tres Valles | 1,619 | 87,000 | 53.74 | 9,110 | 10.47 | 5.63 | - |
| Sureste | 3,351 | 229,134 | 68.37 | 23,499 | 10.26 | 7.01 | 3,176 |
| Santa Rosalía* | 542 | 32,500 | 60.00 | 3,176 | 9.77 | 5.86 | 3,176 |
| San Rafael de Pucté | 1,184 | 58,000 | 48.99 | 5,603 | 9.66 | 4.73 | - |
| Huixtla | 643 | 56,560 | 88.00 | 5,537 | 9.79 | 8.62 | - |
| La Joya | 263 | 17,111 | 65.00 | 1,283 | 7.50 | 4.87 | - |
| Cía. La Fe (Pujilic) | 720 | 64,963 | 90.28 | 7,900 | 12.16 | 10.98 | - |

*Ingenios que aún no han iniciado zafra conforme a lo indicado en su 1er estimado.