

**Fechas de los ingenios del 3er estimado de producción**
**Cuadro 1**

| #  | Ingenio                   | Estimado de fin de zafra | Fecha real          | Diferencia de días |
|----|---------------------------|--------------------------|---------------------|--------------------|
| 1  | Calipam*                  | 12 de marzo de 2023      | 23 de marzo de 2023 | Atrasó 11 días     |
| 2  | El Refugio*               | 1 de abril de 2023       | 23 de marzo de 2023 | Adelantó 9 días    |
| 3  | Central Motzorongo*       | 7 de abril de 2023       | 30 de marzo de 2023 | Adelantó 8 días    |
| 4  | Eldorado*                 | 1 de abril de 2023       | 1 de abril de 2023  | Termino a tiempo   |
| 5  | Central Progreso*         | 2 de abril de 2023       | 2 de abril de 2023  | Termino a tiempo   |
| 6  | Constancia*               | 6 de abril de 2023       | 7 de abril de 2023  | Atrasó 1 día       |
| 7  | Central La Providencia*   | 9 de abril de 2023       | 9 de abril de 2023  | Termino a tiempo   |
| 8  | Pedernales*               | 13 de abril de 2023      | 13 de abril de 2023 | Termino a tiempo   |
| 9  | Lázaro Cárdenas*          | 13 de abril de 2023      | 13 de abril de 2023 | Termino a tiempo   |
| 10 | San Miguel del Naranjo*   | 14 de abril de 2023      | 14 de abril de 2023 | Termino a tiempo   |
| 11 | La Margarita*             | 20 de abril de 2023      | 18 de abril de 2023 | Adelantó 2 días    |
| 12 | Bellavista*               | 21 de abril de 2023      | 22 de abril de 2023 | Atrasó 1 día       |
| 13 | El Higo*                  | 22 de abril de 2023      | 23 de abril de 2023 | Atrasó 1 día       |
| 14 | Central El Potrero*       | 24 de abril de 2023      | 23 de abril de 2023 | Adelantó 1 día     |
| 15 | Cía. La Fe (Pujilic)*     | 25 de abril de 2023      | 28 de abril de 2023 | Atrasó 3 días      |
| 16 | San José de Abajo*        | 9 de mayo de 2023        | 28 de abril de 2023 | Adelantó 11 días   |
| 17 | San Francisco Ameca*      | 2 de mayo de 2023        | 1 de mayo de 2023   | Adelantó 1 día     |
| 18 | Melchor Ocampo*           | 27 de abril de 2023      | 2 de mayo de 2023   | Atrasó 5 días      |
| 19 | Atencingo*                | 10 de mayo de 2023       | 2 de mayo de 2023   | Adelantó 8 días    |
| 20 | San Nicolás*              | 4 de mayo de 2023        | 2 de mayo de 2023   | Adelantó 2 días    |
| 21 | Emiliano Zapata*          | 4 de mayo de 2023        | 4 de mayo de 2023   | Termino a tiempo   |
| 22 | Santa Clara*              | 29 de abril de 2023      | 4 de mayo de 2023   | Atrasó 5 días      |
| 23 | Santa Rosalía*            | 13 de mayo de 2023       | 5 de mayo de 2023   | Adelantó 8 días    |
| 24 | La Gloria*                | 6 de mayo de 2023        | 6 de mayo de 2023   | Termino a tiempo   |
| 25 | José María Morelos*       | 7 de mayo de 2023        | 7 de mayo de 2023   | Termino a tiempo   |
| 26 | El Modelo*                | 16 de mayo de 2023       | 9 de mayo de 2023   | Adelantó 7 días    |
| 27 | Huixtla*                  | 9 de mayo de 2023        | 9 de mayo de 2023   | Termino a tiempo   |
| 28 | Pánuco*                   | 14 de mayo de 2023       | 10 de mayo de 2023  | Adelantó 4 días    |
| 29 | Presidente Benito Juárez* | 13 de mayo de 2023       | 11 de mayo de 2023  | Adelantó 2 días    |
| 30 | Mahuixtlán*               | 1 de mayo de 2023        | 10 de mayo de 2023  | Atrasó 9 días      |
| 31 | Central Casasano*         | 22 de mayo de 2023       | 13 de mayo de 2023  | Adelantó 9 días    |
| 32 | La Joya*                  | 23 de mayo de 2023       | 14 de mayo de 2023  | Adelantó 9 días    |
| 33 | San Cristóbal*            | 29 de mayo de 2023       | 16 de mayo de 2023  | Adelantó 13 días   |
| 34 | Adolfo López Mateos*      | 20 de mayo de 2023       | 19 de mayo de 2023  | Adelantó 1 día     |
| 35 | Quesería*                 | 6 de mayo de 2023        | 19 de mayo de 2023  | Atrasó 13 días     |
| 36 | Plan de San Luis*         | 7 de mayo de 2023        | 20 de mayo de 2023  | Atrasó 13 días     |
| 37 | Central San Miguelito*    | 14 de mayo de 2023       | 20 de mayo de 2023  | Atrasó 6 días      |
| 38 | Tamazula*                 | 20 de mayo de 2023       | 25 de mayo de 2023  | Atrasó 5 días      |
| 39 | CIASA (Cuatolapam)*       | 1 de junio de 2023       | 30 de mayo de 2023  | Adelantó 2 días    |
| 40 | El Carmen*                | 27 de mayo de 2023       | 31 de mayo de 2023  | Atrasó 4 días      |
| 41 | El Mante*                 | 20 de mayo de 2023       | 31 de mayo de 2023  | Atrasó 11 días     |
| 42 | Tala*                     | 6 de mayo de 2023        | 1 de junio de 2023  | Atrasó 26 días     |
| 43 | Alianza Popular*          | 29 de mayo de 2023       | 1 de junio de 2023  | Atrasó 3 días      |
| 44 | Tres Valles*              | 6 de junio de 2023       | 1 de junio de 2023  | Adelantó 5 días    |
| 45 | San Pedro*                | 9 de junio de 2023       | 1 de junio de 2023  | Adelantó 8 días    |
| 46 | Plan de Ayala*            | 11 de mayo de 2023       | 5 de junio de 2023  | Atrasó 25 días     |
| 47 | El Molino*                | 17 de junio de 2023      | 13 de junio de 2023 | Adelantó 4 días    |
| 48 | San Rafael de Pucté*      | 16 de junio de 2023      | 18 de junio de 2023 | Atrasó 2 días      |
| 49 | Puga                      |                          | No zafró            |                    |

Notas:

\*El ingenio concluyó zafra 2022/23.

**Comparativos nacionales**

**Semanal**

**Cuadro 2**

| Variable                         | Superficie industrializada | Caña molida | Rendimiento de campo | Producción total de azúcar | Rendimiento de fábrica | Rendimiento agroindustrial |
|----------------------------------|----------------------------|-------------|----------------------|----------------------------|------------------------|----------------------------|
|                                  | ha                         | t           | t/ha                 | t                          | %                      | t azúcar/ha                |
| Zafra 2022/23 (a)                | 295                        | 1,536       | 5.20                 | 632                        | 41.17                  | 2.14                       |
| 3er. estimado, zafra 2022/23 (b) | -                          | -           | -                    | -                          | -                      | -                          |
| Zafra 2021/22 (c) *              | 1,787                      | 74,926      | 41.93                | 6,594                      | 8.80                   | 3.69                       |
| <b>Diferencias</b>               |                            |             |                      |                            |                        |                            |
| (a) - (b)                        | 295                        | 1,536       | 5.20                 | 632                        | 41.17                  | 2.14                       |
| (a) - (c)                        | -1,492                     | -73,390     | -36.73               | -5,961                     | 32.37                  | -1.55                      |

\* Semana 39 con fecha de corte al 25/06/2022

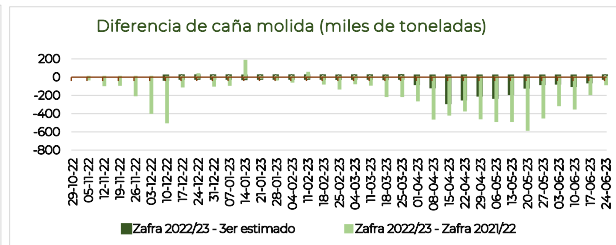
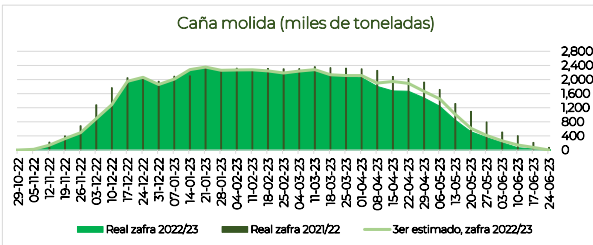
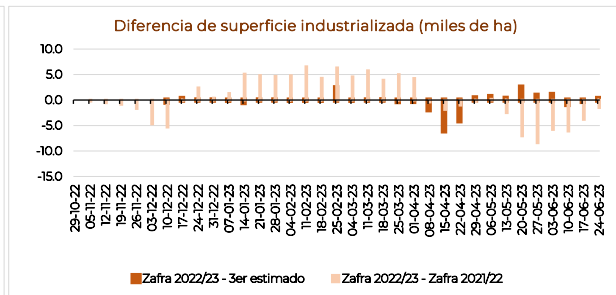
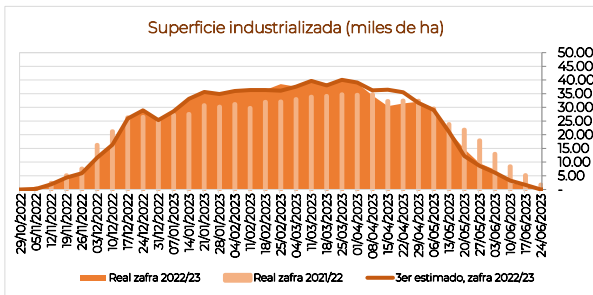
Las cifras de San Rafael de Pucté contienen la liquidación en esta semana, por eso el rendimiento de fábrica se muestra fuera de rango.

**Semanal de calidades de azúcar (t)**

**Cuadro 3**

| Variable           | Azúcar refinada | Azúcar estándar | Azúcar blanco especial | Azúcar mascabado | Azúcar con pol menor a 99.2 |
|--------------------|-----------------|-----------------|------------------------|------------------|-----------------------------|
|                    | t               | t               | t                      | t                | t                           |
| Zafra 2022/23(d)   | -               | 632             | -                      | -                | -                           |
| Zafra 2021/22 (e)* | 902             | 1,402           | 663                    | -                | 3,627                       |
| <b>Diferencias</b> |                 |                 |                        |                  |                             |
| (d) - (e)          | -902            | -769            | -663                   | -                | -3,627                      |

\* Semana 39 con fecha de corte al 25/06/2022



**Comparativos nacionales**
**Acumulados**
**Cuadro 4**

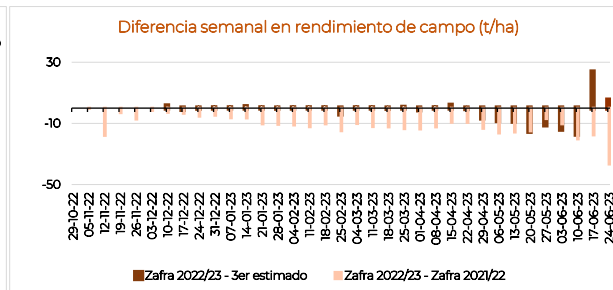
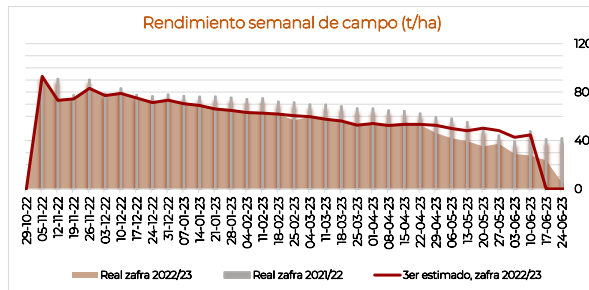
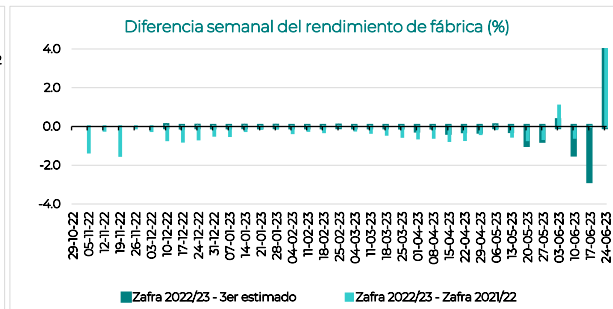
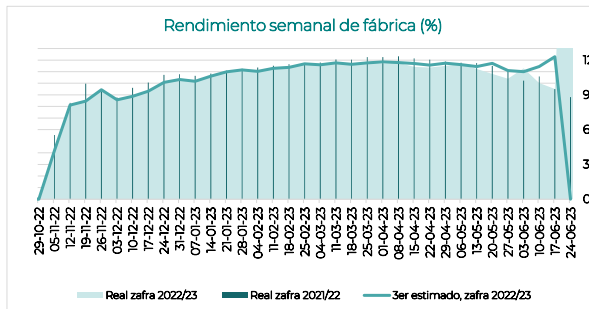
| Variable                         | Superficie industrializada | Caña molida | Rendimiento de campo | Producción total de azúcar | Rendimiento de fábrica | Rendimiento agroindustrial |
|----------------------------------|----------------------------|-------------|----------------------|----------------------------|------------------------|----------------------------|
|                                  | ha                         | t           | t/ha                 | t                          | %                      | t azúcar/ha                |
| Zafra 2022/23 (a)                | 806,257                    | 47,563,830  | 58.99                | 5,224,239                  | 10.98                  | 6.48                       |
| 3er. estimado, zafra 2022/23 (b) | 813,831                    | 49,154,802  | 60.40                | 5,429,370                  | 11.05                  | 6.67                       |
| Zafra 2021/22 (c) *              | 795,259                    | 54,492,716  | 68.52                | 6,171,148                  | 11.32                  | 7.76                       |
| <b>Diferencias</b>               |                            |             |                      |                            |                        |                            |
| (a) - (b)                        | -7,574                     | -1,590,973  | -1.41                | -205,131                   | -0.07                  | -0.19                      |
| (a) - (c)                        | 10,998                     | -6,928,886  | -9.53                | -946,909                   | -0.34                  | -1.28                      |

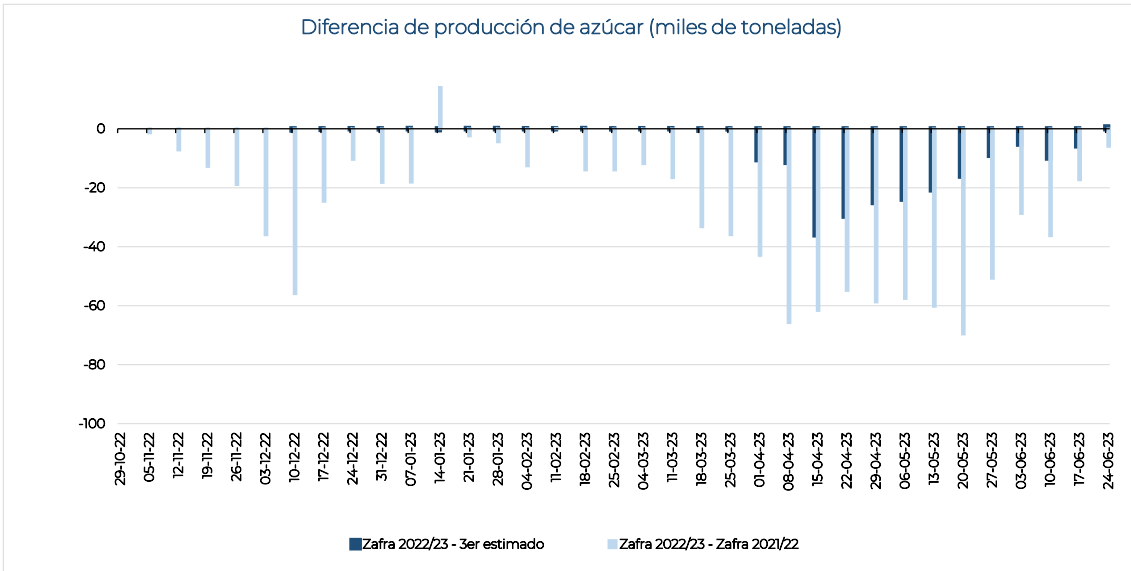
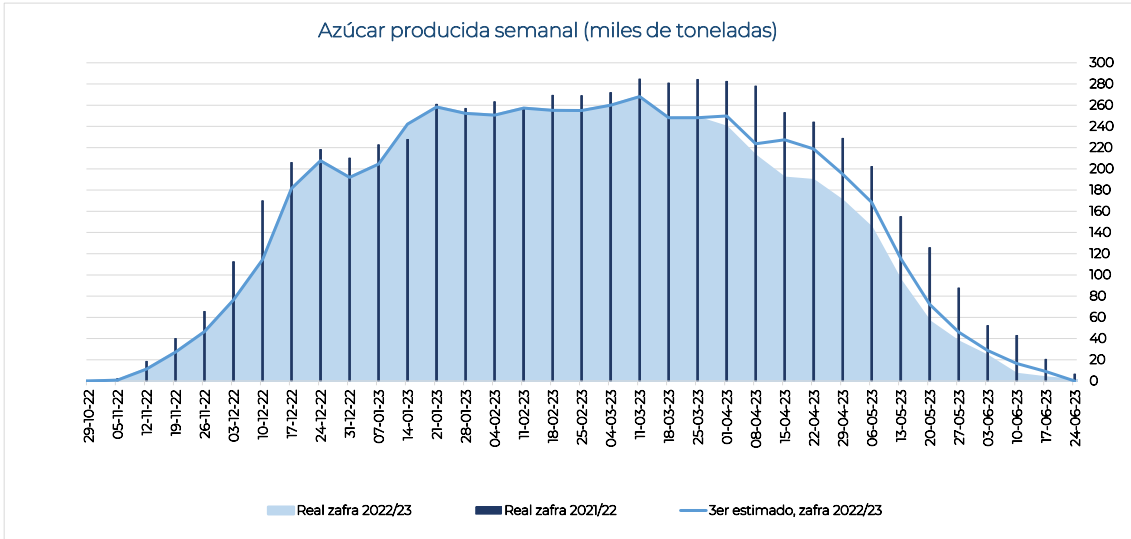
\* Semana 39 con fecha de corte al 25/06/2022

**Acumulados de calidades de azúcar (t)**
**Cuadro 5**

| Variable                 | Azúcar refinada | Azúcar estándar | Azúcar blanco especial | Azúcar mascabado | Azúcar con pol menor a 99.2 |
|--------------------------|-----------------|-----------------|------------------------|------------------|-----------------------------|
| Real zafra 2022/23 (d)   | 1,193,051       | 3,228,623       | 70,752                 | 1,614            | 730,199                     |
| Real zafra 2021/22 (e) * | 1,361,791       | 3,746,626       | 134,391                | 1,584            | 926,757                     |
| <b>Diferencias</b>       |                 |                 |                        |                  |                             |
| (d) - (e)                | -168,739        | -518,003        | -63,638                | 30               | -196,558                    |

\* Semana 39 con fecha de corte al 25/06/2022





**Información semanal por ingenio y grupo azucarero**
**Cuadro 6**

| Ingenio                   | Superficie Industrializada | Caña molida | Rendimiento de campo | Producción de azúcar | Rendimiento de fábrica | Rendimiento agroindustrial | Azúcar refinada | Azúcar estándar | Azúcar blanco especial | Azúcar mascabado | Azúcar con pol menor a 99.2 | KARBE neto teórico |
|---------------------------|----------------------------|-------------|----------------------|----------------------|------------------------|----------------------------|-----------------|-----------------|------------------------|------------------|-----------------------------|--------------------|
|                           | ha                         | t           | t/ha                 | t                    | %                      | t azúcar/ha                | t               | t               | t                      | t                | t                           | kg/tCN             |
| <b>Nacional</b>           | 295                        | 1,536       | 5.20                 | 632                  | 41.17                  | 2.14                       | -               | 632             | -                      | -                | -                           | 81.26              |
| <b>Beta San Miguel</b>    | 295                        | 1,536       | 5.20                 | 632                  | 41.17                  | 2.14                       | -               | 632             | -                      | -                | -                           | 81.26              |
| San Rafael de Pucté*      | 295                        | 1,536       | 5.20                 | 632                  | 41.17                  | 2.14                       | -               | 632             | -                      | -                | -                           | 81.26              |
| Quesería*                 | -                          | -           | -                    | -                    | -                      | -                          | -               | -               | -                      | -                | -                           | -                  |
| Central San Miguelito*    | -                          | -           | -                    | -                    | -                      | -                          | -               | -               | -                      | -                | -                           | -                  |
| Central Casasano*         | -                          | -           | -                    | -                    | -                      | -                          | -               | -               | -                      | -                | -                           | -                  |
| Emiliano Zapata*          | -                          | -           | -                    | -                    | -                      | -                          | -               | -               | -                      | -                | -                           | -                  |
| Santa Rosalía*            | -                          | -           | -                    | -                    | -                      | -                          | -               | -               | -                      | -                | -                           | -                  |
| San Francisco Ameca*      | -                          | -           | -                    | -                    | -                      | -                          | -               | -               | -                      | -                | -                           | -                  |
| Central El Potrero*       | -                          | -           | -                    | -                    | -                      | -                          | -               | -               | -                      | -                | -                           | -                  |
| San Miguel del Naranjo*   | -                          | -           | -                    | -                    | -                      | -                          | -               | -               | -                      | -                | -                           | -                  |
| Constancia*               | -                          | -           | -                    | -                    | -                      | -                          | -               | -               | -                      | -                | -                           | -                  |
| Central La Providencia*   | -                          | -           | -                    | -                    | -                      | -                          | -               | -               | -                      | -                | -                           | -                  |
| <b>Zucarmex</b>           | -                          | -           | -                    | -                    | -                      | -                          | -               | -               | -                      | -                | -                           | -                  |
| San Cristóbal*            | -                          | -           | -                    | -                    | -                      | -                          | -               | -               | -                      | -                | -                           | -                  |
| Mahuixtlán*               | -                          | -           | -                    | -                    | -                      | -                          | -               | -               | -                      | -                | -                           | -                  |
| Melchor Ocampo*           | -                          | -           | -                    | -                    | -                      | -                          | -               | -               | -                      | -                | -                           | -                  |
| Atencingo*                | -                          | -           | -                    | -                    | -                      | -                          | -               | -               | -                      | -                | -                           | -                  |
| Cia. La Fe (Pujitlic)*    | -                          | -           | -                    | -                    | -                      | -                          | -               | -               | -                      | -                | -                           | -                  |
| El Higo*                  | -                          | -           | -                    | -                    | -                      | -                          | -               | -               | -                      | -                | -                           | -                  |
| <b>Santos</b>             | -                          | -           | -                    | -                    | -                      | -                          | -               | -               | -                      | -                | -                           | -                  |
| CIASA (Cuatrotolam)*      | -                          | -           | -                    | -                    | -                      | -                          | -               | -               | -                      | -                | -                           | -                  |
| Plan de Ayala*            | -                          | -           | -                    | -                    | -                      | -                          | -               | -               | -                      | -                | -                           | -                  |
| Alianza Popular*          | -                          | -           | -                    | -                    | -                      | -                          | -               | -               | -                      | -                | -                           | -                  |
| Bellavista*               | -                          | -           | -                    | -                    | -                      | -                          | -               | -               | -                      | -                | -                           | -                  |
| Pedernales*               | -                          | -           | -                    | -                    | -                      | -                          | -               | -               | -                      | -                | -                           | -                  |
| <b>GAM</b>                | -                          | -           | -                    | -                    | -                      | -                          | -               | -               | -                      | -                | -                           | -                  |
| Tala*                     | -                          | -           | -                    | -                    | -                      | -                          | -               | -               | -                      | -                | -                           | -                  |
| Presidente Benito Juárez* | -                          | -           | -                    | -                    | -                      | -                          | -               | -               | -                      | -                | -                           | -                  |
| Lázaro Cárdenas*          | -                          | -           | -                    | -                    | -                      | -                          | -               | -               | -                      | -                | -                           | -                  |
| Eldorado*                 | -                          | -           | -                    | -                    | -                      | -                          | -               | -               | -                      | -                | -                           | -                  |
| <b>Porres</b>             | -                          | -           | -                    | -                    | -                      | -                          | -               | -               | -                      | -                | -                           | -                  |
| San Pedro*                | -                          | -           | -                    | -                    | -                      | -                          | -               | -               | -                      | -                | -                           | -                  |
| El Modelo*                | -                          | -           | -                    | -                    | -                      | -                          | -               | -               | -                      | -                | -                           | -                  |
| Huixtla*                  | -                          | -           | -                    | -                    | -                      | -                          | -               | -               | -                      | -                | -                           | -                  |
| Santa Clara*              | -                          | -           | -                    | -                    | -                      | -                          | -               | -               | -                      | -                | -                           | -                  |
| <b>PIASA</b>              | -                          | -           | -                    | -                    | -                      | -                          | -               | -               | -                      | -                | -                           | -                  |
| Tres Valles*              | -                          | -           | -                    | -                    | -                      | -                          | -               | -               | -                      | -                | -                           | -                  |
| Adolfo López Mateos*      | -                          | -           | -                    | -                    | -                      | -                          | -               | -               | -                      | -                | -                           | -                  |
| Plan de San Luis*         | -                          | -           | -                    | -                    | -                      | -                          | -               | -               | -                      | -                | -                           | -                  |
| <b>La Margarita</b>       | -                          | -           | -                    | -                    | -                      | -                          | -               | -               | -                      | -                | -                           | -                  |
| José María Morelos*       | -                          | -           | -                    | -                    | -                      | -                          | -               | -               | -                      | -                | -                           | -                  |
| La Margarita*             | -                          | -           | -                    | -                    | -                      | -                          | -               | -               | -                      | -                | -                           | -                  |
| Central Progreso*         | -                          | -           | -                    | -                    | -                      | -                          | -               | -               | -                      | -                | -                           | -                  |
| <b>Pantaleón</b>          | -                          | -           | -                    | -                    | -                      | -                          | -               | -               | -                      | -                | -                           | -                  |
| El Mante*                 | -                          | -           | -                    | -                    | -                      | -                          | -               | -               | -                      | -                | -                           | -                  |
| Pánuco*                   | -                          | -           | -                    | -                    | -                      | -                          | -               | -               | -                      | -                | -                           | -                  |
| <b>GAT</b>                | -                          | -           | -                    | -                    | -                      | -                          | -               | -               | -                      | -                | -                           | -                  |
| La Joya*                  | -                          | -           | -                    | -                    | -                      | -                          | -               | -               | -                      | -                | -                           | -                  |
| La Gloria*                | -                          | -           | -                    | -                    | -                      | -                          | -               | -               | -                      | -                | -                           | -                  |
| <b>Motzorongo</b>         | -                          | -           | -                    | -                    | -                      | -                          | -               | -               | -                      | -                | -                           | -                  |
| Central Motzorongo*       | -                          | -           | -                    | -                    | -                      | -                          | -               | -               | -                      | -                | -                           | -                  |
| El Refugio*               | -                          | -           | -                    | -                    | -                      | -                          | -               | -               | -                      | -                | -                           | -                  |
| <b>García González</b>    | -                          | -           | -                    | -                    | -                      | -                          | -               | -               | -                      | -                | -                           | -                  |
| El Carmen*                | -                          | -           | -                    | -                    | -                      | -                          | -               | -               | -                      | -                | -                           | -                  |
| Calipam*                  | -                          | -           | -                    | -                    | -                      | -                          | -               | -               | -                      | -                | -                           | -                  |
| <b>Independientes</b>     | -                          | -           | -                    | -                    | -                      | -                          | -               | -               | -                      | -                | -                           | -                  |
| El Molino*                | -                          | -           | -                    | -                    | -                      | -                          | -               | -               | -                      | -                | -                           | -                  |
| Tamazula*                 | -                          | -           | -                    | -                    | -                      | -                          | -               | -               | -                      | -                | -                           | -                  |
| San Nicolás*              | -                          | -           | -                    | -                    | -                      | -                          | -               | -               | -                      | -                | -                           | -                  |
| San José de Abajo*        | -                          | -           | -                    | -                    | -                      | -                          | -               | -               | -                      | -                | -                           | -                  |

NOTA:  
\*El ingenio concluyó zafra 2022/23

Las cifras de San Rafael de Pucté contienen la liquidación en esta semana, por eso el rendimiento de fábrica se muestra fuera de rango.

**Información acumulada por ingenio y grupo azucarero**
**Cuadro 7**

| Ingenio                   | Superficie Industrializada | Caña molida       | Rendimiento de campo | Producción de azúcar | Rendimiento de fábrica | Rendimiento agroindustrial | Azúcar refinada  | Azúcar estándar  | Azúcar blanco especial | Azúcar mascabado | Azúcar con pol menor a 99.2 | KARBE neto teórico |
|---------------------------|----------------------------|-------------------|----------------------|----------------------|------------------------|----------------------------|------------------|------------------|------------------------|------------------|-----------------------------|--------------------|
|                           | ha                         | t                 | t/ha                 | t                    | %                      | t azúcar/ha                | t                | t                | t                      | t                | t                           | kg/TCN             |
| <b>Nacional</b>           | <b>806,257</b>             | <b>47,563,830</b> | <b>58.99</b>         | <b>5,224,239</b>     | <b>10.98</b>           | <b>6.48</b>                | <b>1,193,051</b> | <b>3,228,623</b> | <b>70,752</b>          | <b>1,614</b>     | <b>730,199</b>              | <b>116.23</b>      |
| <b>Beta San Miguel</b>    | 162,343                    | 9,527,225         | 58.69                | 1,059,112            | 11.12                  | 6.52                       | 147,898          | 677,941          | 50,429                 | -                | 182,845                     | 117.49             |
| Central Casasano*         | 7,507                      | 719,139           | 95.80                | 93,956               | 13.06                  | 12.52                      | -                | 93,956           | -                      | -                | -                           | 129.63             |
| Emiliano Zapata*          | 10,754                     | 966,563           | 89.88                | 128,350              | 13.28                  | 11.94                      | -                | 128,350          | -                      | -                | -                           | 135.10             |
| San Francisco Ameca*      | 12,404                     | 1,020,819         | 82.30                | 120,225              | 11.78                  | 9.69                       | -                | 69,797           | 50,429                 | -                | -                           | 120.82             |
| Quesería*                 | 15,429                     | 1,045,103         | 67.74                | 128,410              | 12.29                  | 8.32                       | -                | 128,410          | -                      | -                | -                           | 125.74             |
| Central San Miguelito*    | 6,166                      | 380,651           | 61.74                | 36,556               | 9.60                   | 5.93                       | -                | 5,503            | -                      | -                | 31,052                      | 106.10             |
| Central El Potrero*       | 18,341                     | 1,077,743         | 58.76                | 114,462              | 10.62                  | 6.24                       | 114,462          | -                | -                      | -                | -                           | 119.12             |
| Central La Providencia*   | 10,728                     | 626,462           | 58.39                | 67,161               | 10.72                  | 6.26                       | -                | -                | -                      | -                | 67,161                      | 110.16             |
| Santa Rosalía*            | 12,069                     | 611,322           | 50.65                | 62,673               | 10.25                  | 5.19                       | -                | 249              | -                      | -                | 62,423                      | 111.04             |
| Constancia*               | 10,624                     | 536,020           | 50.46                | 56,119               | 10.47                  | 5.28                       | -                | 56,119           | -                      | -                | -                           | 110.63             |
| San Rafael de Pucté*      | 35,515                     | 1,650,013         | 46.46                | 150,818              | 9.14                   | 4.25                       | -                | 128,610          | -                      | -                | 22,208                      | 100.67             |
| San Miguel del Naranjo*   | 22,808                     | 893,390           | 39.17                | 100,383              | 11.24                  | 4.40                       | 33,437           | 66,946           | -                      | -                | -                           | 120.03             |
| <b>Zucarmex</b>           | 123,124                    | 8,661,020         | 70.34                | 973,894              | 11.24                  | 7.91                       | -                | 845,825          | -                      | -                | 128,069                     | 116.55             |
| Atencingo*                | 15,748                     | 1,593,726         | 101.20               | 201,706              | 12.66                  | 12.81                      | -                | 201,706          | -                      | -                | -                           | 128.12             |
| Melchor Ocampo*           | 11,858                     | 1,118,751         | 94.35                | 133,365              | 11.92                  | 11.25                      | -                | 133,365          | -                      | -                | -                           | 124.05             |
| Cia. La Fe (Pujilic)*     | 18,102                     | 1,697,263         | 93.76                | 211,987              | 12.49                  | 11.71                      | -                | 211,987          | -                      | -                | -                           | 125.59             |
| Mahuixtlán*               | 6,249                      | 385,984           | 61.76                | 38,734               | 10.04                  | 6.20                       | -                | 38,734           | -                      | -                | -                           | 105.37             |
| El Higo*                  | 26,062                     | 1,500,030         | 57.56                | 149,079              | 9.94                   | 5.72                       | -                | 149,079          | -                      | -                | -                           | 106.39             |
| San Cristóbal*            | 45,104                     | 2,365,268         | 52.44                | 239,023              | 10.11                  | 5.30                       | -                | 110,954          | -                      | -                | 128,069                     | 106.35             |
| <b>Santos</b>             | 74,689                     | 3,707,079         | 49.63                | 421,641              | 11.37                  | 5.65                       | 98,188           | 253,110          | -                      | -                | 70,344                      | 122.56             |
| Pedernales*               | 3,188                      | 252,894           | 79.34                | 29,369               | 11.61                  | 9.21                       | -                | 29,369           | -                      | -                | -                           | 121.26             |
| Bellavista*               | 7,974                      | 596,451           | 74.80                | 65,731               | 11.02                  | 8.24                       | -                | 65,731           | -                      | -                | -                           | 115.83             |
| CIASA (Cuatotolapam)*     | 17,095                     | 902,806           | 52.81                | 100,867              | 11.17                  | 5.90                       | -                | 30,523           | -                      | -                | 70,344                      | 118.94             |
| Alianza Popular*          | 22,187                     | 1,047,612         | 47.22                | 127,486              | 12.17                  | 5.75                       | -                | 127,486          | -                      | -                | -                           | 131.10             |
| Plan de Ayala*            | 24,246                     | 907,316           | 37.42                | 98,188               | 10.82                  | 4.05                       | 98,188           | -                | -                      | -                | -                           | 121.12             |
| <b>GAM</b>                | 60,146                     | 3,560,819         | 59.20                | 385,874              | 10.84                  | 6.42                       | 212,690          | 148,493          | 20,324                 | -                | 4,367                       | 111.97             |
| Tala*                     | 25,525                     | 1,875,331         | 73.47                | 212,125              | 11.31                  | 8.31                       | 102,092          | 108,195          | 1,838                  | -                | -                           | 117.24             |
| Lázaro Cárdenas*          | 3,315                      | 237,158           | 71.55                | 27,891               | 11.76                  | 8.41                       | 26,181           | 1,709            | -                      | -                | -                           | 119.50             |
| Eldorado*                 | 4,427                      | 283,305           | 64.00                | 29,350               | 10.36                  | 6.63                       | -                | 24,983           | -                      | -                | 4,367                       | 108.53             |
| Presidente Benito Juárez* | 26,879                     | 1,165,025         | 43.34                | 116,508              | 10.00                  | 4.33                       | 84,416           | 13,606           | 18,486                 | -                | -                           | 102.58             |
| <b>Porres</b>             | 51,060                     | 3,654,309         | 71.57                | 368,270              | 10.08                  | 7.21                       | -                | 306,645          | -                      | -                | 61,625                      | 106.69             |
| El Modelo*                | 11,363                     | 951,693           | 83.75                | 101,726              | 10.69                  | 8.95                       | -                | 101,726          | -                      | -                | -                           | 113.13             |
| Huixtla*                  | 14,631                     | 1,180,037         | 80.65                | 116,661              | 9.89                   | 7.97                       | -                | 55,036           | -                      | -                | 61,625                      | 106.88             |
| Santa Clara*              | 6,778                      | 432,416           | 63.79                | 49,449               | 11.44                  | 7.30                       | -                | 49,449           | -                      | -                | -                           | 115.02             |
| San Pedro*                | 18,288                     | 1,090,163         | 59.61                | 100,433              | 9.21                   | 5.49                       | -                | 100,433          | -                      | -                | -                           | 97.37              |
| <b>PIASA</b>              | 89,153                     | 4,862,839         | 54.54                | 533,237              | 10.97                  | 5.98                       | 494,582          | 9,742            | -                      | -                | 28,913                      | 116.19             |
| Tres Valles*              | 39,758                     | 2,295,508         | 57.74                | 246,479              | 10.74                  | 6.20                       | 246,479          | -                | -                      | -                | -                           | 114.37             |
| Adolfo López Mateos*      | 23,849                     | 1,354,059         | 56.78                | 139,172              | 10.28                  | 5.84                       | 100,517          | 9,742            | -                      | -                | 28,913                      | 107.22             |
| Plan de San Luis*         | 25,546                     | 1,213,272         | 47.49                | 147,585              | 12.16                  | 5.78                       | 147,585          | -                | -                      | -                | -                           | 129.91             |
| <b>La Margarita</b>       | 40,620                     | 2,031,318         | 50.01                | 238,384              | 11.74                  | 5.87                       | -                | 225,277          | -                      | -                | 13,107                      | 121.42             |
| José María Morelos*       | 8,918                      | 634,837           | 71.19                | 69,304               | 10.92                  | 7.77                       | -                | 69,304           | -                      | -                | -                           | 117.36             |
| La Margarita*             | 19,167                     | 920,398           | 48.02                | 110,922              | 12.05                  | 5.79                       | -                | 103,199          | -                      | -                | 7,723                       | 123.04             |
| Central Progreso*         | 12,535                     | 476,083           | 37.98                | 58,158               | 12.22                  | 4.64                       | -                | 52,775           | -                      | -                | 5,384                       | 123.43             |
| <b>Pantaleón</b>          | 74,524                     | 3,073,756         | 41.25                | 314,065              | 10.22                  | 4.21                       | 16,082           | 177,477          | -                      | -                | 120,505                     | 119.88             |
| Pánuco*                   | 41,171                     | 1,866,579         | 45.34                | 193,838              | 10.38                  | 4.71                       | -                | 73,333           | -                      | -                | 120,505                     | 115.08             |
| El Mante*                 | 33,353                     | 1,207,178         | 36.19                | 120,227              | 9.96                   | 3.60                       | 16,082           | 104,144          | -                      | -                | -                           | 127.42             |
| <b>GAT</b>                | 41,649                     | 2,710,342         | 65.08                | 294,994              | 10.88                  | 7.08                       | -                | 237,707          | -                      | -                | 57,287                      | 113.39             |
| La Gloria*                | 21,034                     | 1,616,833         | 76.87                | 180,138              | 11.14                  | 8.56                       | -                | 180,138          | -                      | -                | -                           | 114.52             |
| La Joya*                  | 20,614                     | 1,093,508         | 53.05                | 114,857              | 10.50                  | 5.57                       | -                | 57,570           | -                      | -                | 57,287                      | 111.70             |
| <b>Motzorongo</b>         | 23,800                     | 1,285,014         | 53.99                | 134,829              | 10.49                  | 5.67                       | -                | 71,693           | -                      | -                | 63,136                      | 112.19             |
| Central Motzorongo*       | 17,074                     | 945,878           | 55.40                | 97,276               | 10.28                  | 5.70                       | -                | 60,661           | -                      | -                | 36,615                      | 111.46             |
| El Refugio*               | 6,726                      | 339,136           | 50.42                | 37,552               | 11.07                  | 5.58                       | -                | 11,032           | -                      | -                | 26,521                      | 114.28             |
| <b>García González</b>    | 7,738                      | 518,285           | 66.98                | 42,540               | 8.21                   | 5.50                       | 32,505           | 10,035           | -                      | -                | -                           | 95.92              |
| Calipam*                  | 1,534                      | 115,006           | 74.98                | 10,035               | 8.73                   | 6.54                       | -                | 10,035           | -                      | -                | -                           | 97.23              |
| El Carmen*                | 6,204                      | 403,280           | 65.00                | 32,505               | 8.06                   | 5.24                       | 32,505           | -                | -                      | -                | -                           | 95.53              |
| <b>Independientes</b>     | 57,411                     | 3,971,822         | 69.18                | 457,400              | 11.52                  | 7.97                       | 191,107          | 264,679          | -                      | 1,614            | -                           | 120.79             |
| Tamazula*                 | 13,742                     | 1,402,488         | 102.06               | 176,128              | 12.56                  | 12.82                      | 107,109          | 69,019           | -                      | -                | -                           | 133.80             |
| San Nicolás*              | 14,616                     | 954,628           | 65.32                | 93,050               | 9.75                   | 6.37                       | 83,998           | 7,438            | -                      | 1,614            | -                           | 107.80             |
| El Molino*                | 14,749                     | 889,967           | 60.34                | 109,584              | 12.31                  | 7.43                       | -                | 109,584          | -                      | -                | -                           | -                  |
| San José de Abajo*        | 14,304                     | 724,740           | 50.67                | 78,638               | 10.85                  | 5.50                       | -                | 78,638           | -                      | -                | -                           | 112.23             |

**Nota:**  
 \*El ingenio concluyó zafra 2022/23  
 El dato nacional de KARBE solo contiene información de los ingenios que proporcionaron los datos necesarios para el cálculo.

**Información semanal por ingenio y región cañera**
**Cuadro 8**

| Ingenio                   | Superficie industrializada | Caña molida |      | Rendimiento de campo | Producción de azúcar | Rendimiento de fábrica | Rendimiento agroindustrial | Azúcar refinada | Azúcar estándar | Azúcar blanco especial | Azúcar mascabado | Azúcar con pol menor a 99.2 | KARBE neto teórico |
|---------------------------|----------------------------|-------------|------|----------------------|----------------------|------------------------|----------------------------|-----------------|-----------------|------------------------|------------------|-----------------------------|--------------------|
|                           | ha                         | t           | t    | t/ha                 | t                    | %                      | t azúcar/ha                | t               | t               | t                      | t                | t                           | kg/tCN             |
| <b>Nacional</b>           | 295                        | 1,536       | 5.20 | 632                  | 41.17                | 2.14                   | -                          | 632             | -               | -                      | -                | -                           | 81.26              |
| <b>Centro</b>             | -                          | -           | -    | -                    | -                    | -                      | -                          | -               | -               | -                      | -                | -                           | -                  |
| El Carmen*                | -                          | -           | -    | -                    | -                    | -                      | -                          | -               | -               | -                      | -                | -                           | -                  |
| Central Casasano*         | -                          | -           | -    | -                    | -                    | -                      | -                          | -               | -               | -                      | -                | -                           | -                  |
| Emiliano Zapata*          | -                          | -           | -    | -                    | -                    | -                      | -                          | -               | -               | -                      | -                | -                           | -                  |
| Atencingo*                | -                          | -           | -    | -                    | -                    | -                      | -                          | -               | -               | -                      | -                | -                           | -                  |
| Calipam*                  | -                          | -           | -    | -                    | -                    | -                      | -                          | -               | -               | -                      | -                | -                           | -                  |
| <b>Córdoba - Golfo</b>    | -                          | -           | -    | -                    | -                    | -                      | -                          | -               | -               | -                      | -                | -                           | -                  |
| Central San Miguelito*    | -                          | -           | -    | -                    | -                    | -                      | -                          | -               | -               | -                      | -                | -                           | -                  |
| San Nicolás*              | -                          | -           | -    | -                    | -                    | -                      | -                          | -               | -               | -                      | -                | -                           | -                  |
| San José de Abajo*        | -                          | -           | -    | -                    | -                    | -                      | -                          | -               | -               | -                      | -                | -                           | -                  |
| Central El Potrero*       | -                          | -           | -    | -                    | -                    | -                      | -                          | -               | -               | -                      | -                | -                           | -                  |
| La Margarita*             | -                          | -           | -    | -                    | -                    | -                      | -                          | -               | -               | -                      | -                | -                           | -                  |
| Constancia*               | -                          | -           | -    | -                    | -                    | -                      | -                          | -               | -               | -                      | -                | -                           | -                  |
| Central La Providencia*   | -                          | -           | -    | -                    | -                    | -                      | -                          | -               | -               | -                      | -                | -                           | -                  |
| Central Progreso*         | -                          | -           | -    | -                    | -                    | -                      | -                          | -               | -               | -                      | -                | -                           | -                  |
| Central Motzorongo*       | -                          | -           | -    | -                    | -                    | -                      | -                          | -               | -               | -                      | -                | -                           | -                  |
| El Refugio*               | -                          | -           | -    | -                    | -                    | -                      | -                          | -               | -               | -                      | -                | -                           | -                  |
| <b>Noreste</b>            | -                          | -           | -    | -                    | -                    | -                      | -                          | -               | -               | -                      | -                | -                           | -                  |
| Plan de Ayala*            | -                          | -           | -    | -                    | -                    | -                      | -                          | -               | -               | -                      | -                | -                           | -                  |
| Alianza Popular*          | -                          | -           | -    | -                    | -                    | -                      | -                          | -               | -               | -                      | -                | -                           | -                  |
| El Mante*                 | -                          | -           | -    | -                    | -                    | -                      | -                          | -               | -               | -                      | -                | -                           | -                  |
| Plan de San Luis*         | -                          | -           | -    | -                    | -                    | -                      | -                          | -               | -               | -                      | -                | -                           | -                  |
| Pánuco*                   | -                          | -           | -    | -                    | -                    | -                      | -                          | -               | -               | -                      | -                | -                           | -                  |
| El Higo*                  | -                          | -           | -    | -                    | -                    | -                      | -                          | -               | -               | -                      | -                | -                           | -                  |
| San Miguel del Naranjo*   | -                          | -           | -    | -                    | -                    | -                      | -                          | -               | -               | -                      | -                | -                           | -                  |
| <b>Noroeste</b>           | -                          | -           | -    | -                    | -                    | -                      | -                          | -               | -               | -                      | -                | -                           | -                  |
| El Molino*                | -                          | -           | -    | -                    | -                    | -                      | -                          | -               | -               | -                      | -                | -                           | -                  |
| Eldorado*                 | -                          | -           | -    | -                    | -                    | -                      | -                          | -               | -               | -                      | -                | -                           | -                  |
| <b>Pacífico</b>           | -                          | -           | -    | -                    | -                    | -                      | -                          | -               | -               | -                      | -                | -                           | -                  |
| Tala*                     | -                          | -           | -    | -                    | -                    | -                      | -                          | -               | -               | -                      | -                | -                           | -                  |
| Tamazula*                 | -                          | -           | -    | -                    | -                    | -                      | -                          | -               | -               | -                      | -                | -                           | -                  |
| Quesería*                 | -                          | -           | -    | -                    | -                    | -                      | -                          | -               | -               | -                      | -                | -                           | -                  |
| José María Morelos*       | -                          | -           | -    | -                    | -                    | -                      | -                          | -               | -               | -                      | -                | -                           | -                  |
| Melchor Ocampo*           | -                          | -           | -    | -                    | -                    | -                      | -                          | -               | -               | -                      | -                | -                           | -                  |
| Santa Clara*              | -                          | -           | -    | -                    | -                    | -                      | -                          | -               | -               | -                      | -                | -                           | -                  |
| San Francisco Ameca*      | -                          | -           | -    | -                    | -                    | -                      | -                          | -               | -               | -                      | -                | -                           | -                  |
| Bellavista*               | -                          | -           | -    | -                    | -                    | -                      | -                          | -               | -               | -                      | -                | -                           | -                  |
| Pedernales*               | -                          | -           | -    | -                    | -                    | -                      | -                          | -               | -               | -                      | -                | -                           | -                  |
| Lázaro Cárdenas*          | -                          | -           | -    | -                    | -                    | -                      | -                          | -               | -               | -                      | -                | -                           | -                  |
| <b>Papaloapan - Golfo</b> | -                          | -           | -    | -                    | -                    | -                      | -                          | -               | -               | -                      | -                | -                           | -                  |
| San Pedro*                | -                          | -           | -    | -                    | -                    | -                      | -                          | -               | -               | -                      | -                | -                           | -                  |
| CIASA (Cuatotolapam)*     | -                          | -           | -    | -                    | -                    | -                      | -                          | -               | -               | -                      | -                | -                           | -                  |
| Tres Valles*              | -                          | -           | -    | -                    | -                    | -                      | -                          | -               | -               | -                      | -                | -                           | -                  |
| Adolfo López Mateos*      | -                          | -           | -    | -                    | -                    | -                      | -                          | -               | -               | -                      | -                | -                           | -                  |
| San Cristóbal*            | -                          | -           | -    | -                    | -                    | -                      | -                          | -               | -               | -                      | -                | -                           | -                  |
| Mahuixtlán*               | -                          | -           | -    | -                    | -                    | -                      | -                          | -               | -               | -                      | -                | -                           | -                  |
| El Modelo*                | -                          | -           | -    | -                    | -                    | -                      | -                          | -               | -               | -                      | -                | -                           | -                  |
| La Gloria*                | -                          | -           | -    | -                    | -                    | -                      | -                          | -               | -               | -                      | -                | -                           | -                  |
| <b>Sureste</b>            | 295                        | 1,536       | 5.20 | 632                  | 41.17                | 2.14                   | -                          | 632             | -               | -                      | -                | -                           | 81.26              |
| San Rafael de Pucté*      | 295                        | 1,536       | 5.20 | 632                  | 41.17                | 2.14                   | -                          | 632             | -               | -                      | -                | -                           | 81.26              |
| La Joya*                  | -                          | -           | -    | -                    | -                    | -                      | -                          | -               | -               | -                      | -                | -                           | -                  |
| Huixtla*                  | -                          | -           | -    | -                    | -                    | -                      | -                          | -               | -               | -                      | -                | -                           | -                  |
| Presidente Benito Juárez* | -                          | -           | -    | -                    | -                    | -                      | -                          | -               | -               | -                      | -                | -                           | -                  |
| Santa Rosalía*            | -                          | -           | -    | -                    | -                    | -                      | -                          | -               | -               | -                      | -                | -                           | -                  |
| Cia. La Fe (Pujiltil)*    | -                          | -           | -    | -                    | -                    | -                      | -                          | -               | -               | -                      | -                | -                           | -                  |

**Nota:**  
 \*El ingenio concluyó zafra 2022/23  
 Las cifras de San Rafael de Pucté contienen la liquidación en esta semana, por eso el rendimiento de fábrica se muestra fuera de rango.

**Información acumulada por ingenio y región cañera**
**Cuadro 9**

| Ingenio                   | Superficie industrializada | Caña molida       | Rendimiento de campo | Producción de azúcar | Rendimiento de fábrica | Rendimiento agroindustrial | Azúcar refinada  | Azúcar estándar  | Azúcar blanco especial | Azúcar mascabado | Azúcar con pol menor a 99.2 | KARBE neto teórico |
|---------------------------|----------------------------|-------------------|----------------------|----------------------|------------------------|----------------------------|------------------|------------------|------------------------|------------------|-----------------------------|--------------------|
|                           | ha                         | t                 | t/ha                 | t                    | %                      | t azúcar/ha                | t                | t                | t                      | t                | t                           | kg/tCN             |
| <b>Nacional</b>           | <b>806,257</b>             | <b>47,563,830</b> | <b>58.99</b>         | <b>5,224,239</b>     | <b>10.98</b>           | <b>6.48</b>                | <b>1,193,051</b> | <b>3,228,623</b> | <b>70,752</b>          | <b>1,614</b>     | <b>730,199</b>              | <b>116.23</b>      |
| <b>Centro</b>             | 41,746                     | 3,797,713         | 90.97                | 466,551              | 12.29                  | 11.18                      | 32,505           | 434,046          | -                      | -                | -                           | 125.88             |
| Atencingo*                | 15,748                     | 1,593,726         | 101.20               | 201,706              | 12.66                  | 12.81                      | -                | 201,706          | -                      | -                | -                           | 128.12             |
| Central Casasano*         | 7,507                      | 719,139           | 95.80                | 93,956               | 13.06                  | 12.52                      | -                | 93,956           | -                      | -                | -                           | 129.63             |
| Emiliano Zapata*          | 10,754                     | 966,563           | 89.88                | 128,350              | 13.28                  | 11.94                      | -                | 128,350          | -                      | -                | -                           | 132.10             |
| Calipam*                  | 1,534                      | 115,006           | 74.98                | 10,035               | 8.73                   | 6.54                       | -                | 10,035           | -                      | -                | -                           | 97.23              |
| El Carmen*                | 6,204                      | 403,280           | 65.00                | 32,505               | 8.06                   | 5.24                       | 32,505           | -                | -                      | -                | -                           | 95.53              |
| <b>Córdoba - Golfo</b>    | 130,281                    | 6,981,738         | 53.59                | 749,894              | 10.74                  | 5.76                       | 198,460          | 375,364          | -                      | 1,614            | 174,457                     | 114.319            |
| San Nicolás*              | 14,616                     | 954,628           | 65.32                | 93,050               | 9.75                   | 6.37                       | 83,998           | 7,438            | -                      | 1,614            | -                           | 107.80             |
| Central San Miguelito*    | 6,166                      | 380,651           | 61.74                | 36,556               | 9.60                   | 5.93                       | -                | 5,503            | -                      | -                | 31,052                      | 106.10             |
| Central El Potrero*       | 18,341                     | 1,077,743         | 58.76                | 114,462              | 10.62                  | 6.24                       | 114,462          | -                | -                      | -                | -                           | 119.12             |
| Central La Providencia*   | 10,728                     | 626,462           | 58.39                | 67,161               | 10.72                  | 6.26                       | -                | -                | -                      | -                | 67,161                      | 110.16             |
| Central Motzorongo*       | 17,074                     | 945,878           | 55.40                | 97,276               | 10.28                  | 5.70                       | -                | 60,661           | -                      | -                | 36,615                      | 111.46             |
| San José de Abajo*        | 14,304                     | 724,740           | 50.67                | 78,638               | 10.85                  | 5.50                       | -                | 78,638           | -                      | -                | -                           | 112.23             |
| Constancia*               | 10,624                     | 536,020           | 50.46                | 56,119               | 10.47                  | 5.28                       | -                | 56,119           | -                      | -                | -                           | 110.63             |
| El Refugio*               | 6,726                      | 339,136           | 50.42                | 37,552               | 11.07                  | 5.58                       | -                | 11,032           | -                      | -                | 26,521                      | 114.28             |
| La Margarita*             | 19,167                     | 920,398           | 48.02                | 110,922              | 12.05                  | 5.79                       | -                | 103,199          | -                      | -                | 7,723                       | 123.04             |
| Central Progreso*         | 12,535                     | 476,083           | 37.98                | 58,158               | 12.22                  | 4.64                       | -                | 52,775           | -                      | -                | 5,384                       | 123.43             |
| <b>Noreste</b>            | 195,373                    | 8,635,375         | 44.20                | 936,785              | 10.85                  | 4.79                       | 295,292          | 520,988          | -                      | -                | 120,505                     | 120.52             |
| El Higo*                  | 26,062                     | 1,500,030         | 57.56                | 149,079              | 9.94                   | 5.72                       | -                | 149,079          | -                      | -                | -                           | 106.39             |
| Plan de San Luis*         | 25,546                     | 1,213,272         | 47.49                | 147,585              | 12.16                  | 5.78                       | 147,585          | -                | -                      | -                | -                           | 129.91             |
| Alianza Popular*          | 22,187                     | 1,047,612         | 47.22                | 127,486              | 12.17                  | 5.75                       | -                | 127,486          | -                      | -                | -                           | 131.10             |
| Pánuco*                   | 41,171                     | 1,866,579         | 45.34                | 193,838              | 10.38                  | 4.71                       | -                | 73,333           | -                      | -                | 120,505                     | 115.08             |
| San Miguel del Naranjo*   | 22,808                     | 893,390           | 39.17                | 100,383              | 11.24                  | 4.40                       | 33,437           | 66,946           | -                      | -                | -                           | 120.03             |
| Plan de Ayala*            | 24,246                     | 907,316           | 37.42                | 98,188               | 10.82                  | 4.05                       | 98,188           | -                | -                      | -                | -                           | 121.12             |
| El Mante*                 | 33,353                     | 1,207,178         | 36.19                | 120,227              | 9.96                   | 3.60                       | 16,082           | 104,144          | -                      | -                | -                           | 127.42             |
| <b>Noroeste</b>           | 19,176                     | 1,173,271         | 61.18                | 138,934              | 11.84                  | 7.25                       | -                | 134,567          | -                      | -                | 4,367                       | 108.53             |
| Eldorado*                 | 4,427                      | 283,305           | 64.00                | 29,350               | 10.36                  | 6.63                       | -                | 24,983           | -                      | -                | 4,367                       | 108.53             |
| El Molino*                | 14,749                     | 889,967           | 60.34                | 109,584              | 12.31                  | 7.43                       | -                | 109,584          | -                      | -                | -                           | -                  |
| <b>Pacífico</b>           | 109,130                    | 8,616,249         | 78.95                | 1,011,996            | 11.75                  | 9.27                       | 235,382          | 724,348          | 52,266                 | -                | -                           | 122.24             |
| Tamazula*                 | 13,742                     | 1,402,488         | 102.06               | 176,128              | 12.56                  | 12.82                      | 107,109          | 69,019           | -                      | -                | -                           | 133.80             |
| Melchor Ocampo*           | 11,858                     | 1,118,751         | 94.35                | 133,365              | 11.92                  | 11.25                      | -                | 133,365          | -                      | -                | -                           | 124.05             |
| San Francisco Ameca*      | 12,404                     | 1,020,819         | 82.30                | 120,225              | 11.78                  | 9.69                       | -                | 69,797           | 50,429                 | -                | -                           | 120.82             |
| Pedernales*               | 3,188                      | 252,894           | 79.34                | 29,369               | 11.61                  | 9.21                       | -                | 29,369           | -                      | -                | -                           | 121.26             |
| Bellavista*               | 7,974                      | 596,451           | 74.80                | 65,731               | 11.02                  | 8.24                       | -                | 65,731           | -                      | -                | -                           | 115.83             |
| Tala*                     | 25,525                     | 1,875,331         | 73.47                | 212,125              | 11.31                  | 8.31                       | 102,092          | 108,195          | 1,838                  | -                | -                           | 117.24             |
| Lázaro Cárdenas*          | 3,315                      | 237,158           | 71.55                | 27,891               | 11.76                  | 8.41                       | 26,181           | 1,709            | -                      | -                | -                           | 119.50             |
| José María Morelos*       | 8,918                      | 634,837           | 71.19                | 69,304               | 10.92                  | 7.77                       | -                | 69,304           | -                      | -                | -                           | 117.36             |
| Quesería*                 | 15,429                     | 1,045,103         | 67.74                | 128,410              | 12.29                  | 8.32                       | -                | 128,410          | -                      | -                | -                           | 125.74             |
| Santa Clara*              | 6,778                      | 432,416           | 63.79                | 49,449               | 11.44                  | 7.30                       | -                | 49,449           | -                      | -                | -                           | 115.02             |
| <b>Papaloapan - Golfo</b> | 182,741                    | 10,962,314        | 59.99                | 1,146,573            | 10.46                  | 6.27                       | 346,996          | 572,251          | -                      | -                | 227,326                     | 110.05             |
| El Modelo*                | 11,363                     | 951,693           | 83.75                | 101,726              | 10.69                  | 8.95                       | -                | 101,726          | -                      | -                | -                           | 113.13             |
| La Gloria*                | 21,034                     | 1,616,833         | 76.87                | 180,138              | 11.14                  | 8.56                       | -                | 180,138          | -                      | -                | -                           | 114.52             |
| Mahuixtlán*               | 6,249                      | 385,984           | 61.76                | 38,734               | 10.04                  | 6.20                       | -                | 38,734           | -                      | -                | -                           | 105.37             |
| San Pedro*                | 18,288                     | 1,090,163         | 59.61                | 100,433              | 9.21                   | 5.49                       | -                | 100,433          | -                      | -                | -                           | 97.37              |
| Tres Valles*              | 39,758                     | 2,295,508         | 57.74                | 246,479              | 10.74                  | 6.20                       | 246,479          | -                | -                      | -                | -                           | 114.37             |
| Adolfo López Mateos*      | 23,849                     | 1,354,059         | 56.78                | 139,172              | 10.28                  | 5.84                       | 100,517          | 9,742            | -                      | -                | 28,913                      | 107.22             |
| CIASA (Cuatotolapam)*     | 17,095                     | 902,806           | 52.81                | 100,867              | 11.17                  | 5.90                       | -                | 30,523           | -                      | -                | 70,344                      | 118.94             |
| San Cristóbal*            | 45,104                     | 2,365,268         | 52.44                | 239,023              | 10.11                  | 5.30                       | -                | 110,954          | -                      | -                | 128,069                     | 106.35             |
| <b>Sureste</b>            | 127,811                    | 7,397,169         | 57.88                | 773,504              | 10.46                  | 6.05                       | 84,416           | 467,059          | 18,486                 | -                | 203,543                     | 110.39             |
| Cia. La Fe (Pujilic)*     | 18,102                     | 1,697,263         | 93.76                | 211,987              | 12.49                  | 11.71                      | -                | 211,987          | -                      | -                | -                           | 125.59             |
| Huixtla*                  | 14,631                     | 1,180,037         | 80.65                | 116,661              | 9.89                   | 7.97                       | -                | 55,036           | -                      | -                | 61,625                      | 106.88             |
| La Joya*                  | 20,614                     | 1,093,508         | 53.05                | 114,857              | 10.50                  | 5.57                       | -                | 57,570           | -                      | -                | 57,287                      | 111.70             |
| Santa Rosalía*            | 12,069                     | 611,322           | 50.65                | 62,673               | 10.25                  | 5.19                       | -                | 249              | -                      | -                | 62,423                      | 111.04             |
| San Rafael de Pucté*      | 35,515                     | 1,650,013         | 46.46                | 150,818              | 9.14                   | 4.25                       | -                | 128,610          | -                      | -                | 22,208                      | 100.67             |
| Presidente Benito Juárez* | 26,879                     | 1,165,025         | 43.34                | 116,508              | 10.00                  | 4.33                       | 84,416           | 13,606           | 18,486                 | -                | -                           | 102.58             |

**Nota:**

\*El ingenio concluyó zafra 2022/23

El dato nacional de KARBE solo contiene información de los ingenios que proporcionaron los datos necesarios para el cálculo.



**Información semanal por Entidad Federativa**
**Cuadro 10**

| Entidad federativa    | Superficie industrializada | Caña molida  | Rendimiento de campo | Producción de azúcar | Rendimiento de fábrica | Rendimiento agroindustrial | Azúcar refinada | Azúcar estándar | Azúcar blanco especial | Azúcar mascabado | Azúcar con pol menor a 99.2 | KARBE neto teórico |
|-----------------------|----------------------------|--------------|----------------------|----------------------|------------------------|----------------------------|-----------------|-----------------|------------------------|------------------|-----------------------------|--------------------|
|                       | ha                         | t            | t/ha                 | t                    | %                      | t azúcar/ha                | t               | t               | t                      | t                | t                           | kg/tCN             |
| <b>Total nacional</b> | <b>295</b>                 | <b>1,536</b> | <b>5.20</b>          | <b>632</b>           | <b>41.17</b>           | <b>2.14</b>                | <b>-</b>        | <b>632</b>      | <b>-</b>               | <b>-</b>         | <b>-</b>                    | <b>81.26</b>       |
| Quintana Roo*         | 295                        | 1,536        | 5.20                 | 632                  | 41.17                  | 2.14                       | -               | 632             | -                      | -                | -                           | 81.26              |
| Nayarit*              | -                          | -            | -                    | -                    | -                      | -                          | -               | -               | -                      | -                | -                           | -                  |
| San Luis Potosí*      | -                          | -            | -                    | -                    | -                      | -                          | -               | -               | -                      | -                | -                           | -                  |
| Veracruz*             | -                          | -            | -                    | -                    | -                      | -                          | -               | -               | -                      | -                | -                           | -                  |
| Jalisco*              | -                          | -            | -                    | -                    | -                      | -                          | -               | -               | -                      | -                | -                           | -                  |
| Tamaulipas*           | -                          | -            | -                    | -                    | -                      | -                          | -               | -               | -                      | -                | -                           | -                  |
| Colima*               | -                          | -            | -                    | -                    | -                      | -                          | -               | -               | -                      | -                | -                           | -                  |
| Campeche*             | -                          | -            | -                    | -                    | -                      | -                          | -               | -               | -                      | -                | -                           | -                  |
| Oaxaca*               | -                          | -            | -                    | -                    | -                      | -                          | -               | -               | -                      | -                | -                           | -                  |
| Morelos*              | -                          | -            | -                    | -                    | -                      | -                          | -               | -               | -                      | -                | -                           | -                  |
| Chiapas*              | -                          | -            | -                    | -                    | -                      | -                          | -               | -               | -                      | -                | -                           | -                  |
| Tabasco*              | -                          | -            | -                    | -                    | -                      | -                          | -               | -               | -                      | -                | -                           | -                  |
| Puebla*               | -                          | -            | -                    | -                    | -                      | -                          | -               | -               | -                      | -                | -                           | -                  |
| Michoacán*            | -                          | -            | -                    | -                    | -                      | -                          | -               | -               | -                      | -                | -                           | -                  |
| Sinaloa*              | -                          | -            | -                    | -                    | -                      | -                          | -               | -               | -                      | -                | -                           | -                  |

**Nota:**

\*El ingenio concluyó zafra 2022/23

Las cifras de San Rafael de Pucté contienen la liquidación en esta semana, por eso el rendimiento de fábrica se muestra fuera de rango.

**Información acumulada por Entidad Federativa**
**Cuadro 11**

| Entidad federativa    | Superficie industrializada | Caña molida       | Rendimiento de campo | Producción de azúcar | Rendimiento de fábrica | Rendimiento agroindustrial | Azúcar refinada  | Azúcar estándar  | Azúcar blanco especial | Azúcar mascabado | Azúcar con pol menor a 99.2 | KARBE neto teórico |
|-----------------------|----------------------------|-------------------|----------------------|----------------------|------------------------|----------------------------|------------------|------------------|------------------------|------------------|-----------------------------|--------------------|
|                       | ha                         | t                 | t/ha                 | t                    | %                      | t azúcar/ha                | t                | t                | t                      | t                | t                           | kg/tCN             |
| <b>Total nacional</b> | <b>806,257</b>             | <b>47,563,830</b> | <b>58.99</b>         | <b>5,224,239</b>     | <b>10.98</b>           | <b>6.48</b>                | <b>1,193,051</b> | <b>3,228,623</b> | <b>70,752</b>          | <b>1,614</b>     | <b>730,199</b>              | <b>116.23</b>      |
| Puebla*               | 17,282                     | 1,708,732         | 98.88                | 211,740              | 12.39                  | 12.25                      | -                | 211,740          | -                      | -                | -                           | 126.03             |
| Morelos*              | 18,260                     | 1,685,702         | 92.32                | 222,306              | 13.19                  | 12.17                      | -                | 222,306          | -                      | -                | -                           | 132.76             |
| Chiapas*              | 32,733                     | 2,877,300         | 87.90                | 328,649              | 11.42                  | 10.04                      | -                | 267,023          | -                      | -                | 61,625                      | 118.29             |
| Jalisco*              | 80,421                     | 6,648,677         | 82.67                | 776,877              | 11.68                  | 9.66                       | 209,201          | 515,411          | 52,266                 | -                | -                           | 122.29             |
| Michoacán*            | 13,281                     | 922,468           | 69.46                | 106,709              | 11.57                  | 8.03                       | 26,181           | 80,528           | -                      | -                | -                           | 117.89             |
| Colima*               | 15,429                     | 1,045,103         | 67.74                | 128,410              | 12.29                  | 8.32                       | -                | 128,410          | -                      | -                | -                           | 125.74             |
| Sinaloa*              | 4,427                      | 283,305           | 64.00                | 29,350               | 10.36                  | 6.63                       | -                | 24,983           | -                      | -                | 4,367                       | 108.53             |
| Nayarit*              | 14,749                     | 889,967           | 60.34                | 109,584              | 12.31                  | 7.43                       | -                | 109,584          | -                      | -                | -                           | -                  |
| Veracruz*             | 336,717                    | 19,100,347        | 56.73                | 1,984,243            | 10.39                  | 5.89                       | 477,444          | 1,046,054        | -                      | 1,614            | 459,131                     | 111.00             |
| Campeche*             | 20,614                     | 1,093,508         | 53.05                | 114,857              | 10.50                  | 5.57                       | -                | 57,570           | -                      | -                | 57,287                      | 111.70             |
| Oaxaca*               | 49,742                     | 2,613,593         | 52.54                | 287,647              | 11.01                  | 5.78                       | 100,517          | 123,973          | -                      | -                | 63,157                      | 113.72             |
| Quintana Roo*         | 35,515                     | 1,650,013         | 46.46                | 150,818              | 9.14                   | 4.25                       | -                | 128,610          | -                      | -                | 22,208                      | 100.67             |
| Tabasco*              | 38,948                     | 1,776,348         | 45.61                | 179,181              | 10.09                  | 4.60                       | 84,416           | 13,855           | 18,486                 | -                | 62,423                      | 105.53             |
| San Luis Potosí*      | 94,787                     | 4,061,589         | 42.85                | 473,642              | 11.66                  | 5.00                       | 279,210          | 194,432          | -                      | -                | -                           | 126.09             |
| Tamaulipas*           | 33,353                     | 1,207,178         | 36.19                | 120,227              | 9.96                   | 3.60                       | 16,082           | 104,144          | -                      | -                | -                           | 127.42             |

**Nota:**

\*El ingenio concluyó zafra 2022/23

El dato nacional de KARBE solo contiene información de los ingenios que proporcionaron los datos necesarios para el cálculo.

**Variación semanal respecto al 3er estimado de producción, zafra 2022/23**
**Cuadro 12**

| Ingenio                   | Información real           |              |                      |                      |                        | Variación absoluta (real - 3er estimado) |              |                      |                      |                        |
|---------------------------|----------------------------|--------------|----------------------|----------------------|------------------------|--|--------------|----------------------|----------------------|------------------------|
|                           | Superficie Industrializada | Caña molida  | Rendimiento de campo | Producción de azúcar | Rendimiento de fábrica | Superficie Industrializada               | Caña molida  | Rendimiento de campo | Producción de azúcar | Rendimiento de fábrica |
|                           | ha                         | t            | t/ha                 | t                    | %                      | ha                                       | t            | t/ha                 | t                    | %                      |
| <b>Nacional</b>           | <b>295</b>                 | <b>1,536</b> | <b>5.20</b>          | <b>632</b>           | <b>41.17</b>           | <b>295</b>                               | <b>1,536</b> | <b>5.20</b>          | <b>632</b>           | <b>41.17</b>           |
| Centro                    | -                          | -            | -                    | -                    | -                      | -  | -            | -                    | -                    | -                      |
| El Carmen*                | -                          | -            | -                    | -                    | -                      | -  | -            | -                    | -                    | -                      |
| Calipam*                  | -                          | -            | -                    | -                    | -                      | -  | -            | -                    | -                    | -                      |
| Emiliano Zapata*          | -                          | -            | -                    | -                    | -                      | -  | -            | -                    | -                    | -                      |
| Atencingo*                | -                          | -            | -                    | -                    | -                      | -  | -            | -                    | -                    | -                      |
| Central Casasano*         | -                          | -            | -                    | -                    | -                      | -  | -            | -                    | -                    | -                      |
| Córdoba - Golfo           | -                          | -            | -                    | -                    | -                      | -  | -            | -                    | -                    | -                      |
| Central San Miguelito*    | -                          | -            | -                    | -                    | -                      | -  | -            | -                    | -                    | -                      |
| Constancia*               | -                          | -            | -                    | -                    | -                      | -  | -            | -                    | -                    | -                      |
| Central Progreso*         | -                          | -            | -                    | -                    | -                      | -  | -            | -                    | -                    | -                      |
| Central La Providencia*   | -                          | -            | -                    | -                    | -                      | -  | -            | -                    | -                    | -                      |
| El Refugio*               | -                          | -            | -                    | -                    | -                      | -  | -            | -                    | -                    | -                      |
| Central Motzorongo*       | -                          | -            | -                    | -                    | -                      | -  | -            | -                    | -                    | -                      |
| La Margarita*             | -                          | -            | -                    | -                    | -                      | -  | -            | -                    | -                    | -                      |
| Central El Potrero*       | -                          | -            | -                    | -                    | -                      | -  | -            | -                    | -                    | -                      |
| San Nicolás*              | -                          | -            | -                    | -                    | -                      | -  | -            | -                    | -                    | -                      |
| San José de Abajo*        | -                          | -            | -                    | -                    | -                      | -  | -            | -                    | -                    | -                      |
| Noreste                   | -                          | -            | -                    | -                    | -                      | -  | -            | -                    | -                    | -                      |
| Plan de Ayala*            | -                          | -            | -                    | -                    | -                      | -  | -            | -                    | -                    | -                      |
| Alianza Popular*          | -                          | -            | -                    | -                    | -                      | -  | -            | -                    | -                    | -                      |
| El Mante*                 | -                          | -            | -                    | -                    | -                      | -  | -            | -                    | -                    | -                      |
| Plan de San Luis*         | -                          | -            | -                    | -                    | -                      | -  | -            | -                    | -                    | -                      |
| El Higo*                  | -                          | -            | -                    | -                    | -                      | -  | -            | -                    | -                    | -                      |
| San Miguel del Naranjo*   | -                          | -            | -                    | -                    | -                      | -  | -            | -                    | -                    | -                      |
| Pánuco*                   | -                          | -            | -                    | -                    | -                      | -  | -            | -                    | -                    | -                      |
| Noroeste                  | -                          | -            | -                    | -                    | -                      | -  | -            | -                    | -                    | -                      |
| Eldorado*                 | -                          | -            | -                    | -                    | -                      | -  | -            | -                    | -                    | -                      |
| Puga                      | -                          | -            | -                    | -                    | -                      | -  | -            | -                    | -                    | -                      |
| El Molino*                | -                          | -            | -                    | -                    | -                      | -  | -            | -                    | -                    | -                      |
| Pacífico                  | -                          | -            | -                    | -                    | -                      | -  | -            | -                    | -                    | -                      |
| Tala*                     | -                          | -            | -                    | -                    | -                      | -  | -            | -                    | -                    | -                      |
| Tamazula*                 | -                          | -            | -                    | -                    | -                      | -  | -            | -                    | -                    | -                      |
| Queseria*                 | -                          | -            | -                    | -                    | -                      | -  | -            | -                    | -                    | -                      |
| José María Morelos*       | -                          | -            | -                    | -                    | -                      | -  | -            | -                    | -                    | -                      |
| Melchor Ocampo*           | -                          | -            | -                    | -                    | -                      | -  | -            | -                    | -                    | -                      |
| Santa Clara*              | -                          | -            | -                    | -                    | -                      | -  | -            | -                    | -                    | -                      |
| Lázaro Cárdenas*          | -                          | -            | -                    | -                    | -                      | -  | -            | -                    | -                    | -                      |
| Pedernales*               | -                          | -            | -                    | -                    | -                      | -  | -            | -                    | -                    | -                      |
| Bellavista*               | -                          | -            | -                    | -                    | -                      | -  | -            | -                    | -                    | -                      |
| San Francisco Ameca*      | -                          | -            | -                    | -                    | -                      | -  | -            | -                    | -                    | -                      |
| Papaloapan - Golfo        | -                          | -            | -                    | -                    | -                      | -  | -            | -                    | -                    | -                      |
| CIASA (Cuatotolapam)*     | -                          | -            | -                    | -                    | -                      | -  | -            | -                    | -                    | -                      |
| Adolfo López Mateos*      | -                          | -            | -                    | -                    | -                      | -  | -            | -                    | -                    | -                      |
| Mahuixtlán*               | -                          | -            | -                    | -                    | -                      | -  | -            | -                    | -                    | -                      |
| La Oloría*                | -                          | -            | -                    | -                    | -                      | -  | -            | -                    | -                    | -                      |
| El Modelo*                | -                          | -            | -                    | -                    | -                      | -  | -            | -                    | -                    | -                      |
| San Cristóbal*            | -                          | -            | -                    | -                    | -                      | -  | -            | -                    | -                    | -                      |
| Tres Valles*              | -                          | -            | -                    | -                    | -                      | -  | -            | -                    | -                    | -                      |
| San Pedro*                | -                          | -            | -                    | -                    | -                      | -  | -            | -                    | -                    | -                      |
| Sureste                   | <b>295</b>                 | <b>1,536</b> | <b>5.20</b>          | <b>632</b>           | <b>41.17</b>           | <b>295</b>                               | <b>1,536</b> | <b>5.20</b>          | <b>632</b>           | <b>41.17</b>           |
| San Rafael de Pucté*      | 295                        | 1,536        | 5.20                 | 632                  | 41.17                  | 295                                      | 1,536        | 5.20                 | 632                  | 41.17                  |
| Cia. La Fe (Pujitlic)*    | -                          | -            | -                    | -                    | -                      | -  | -            | -                    | -                    | -                      |
| Huixtla*                  | -                          | -            | -                    | -                    | -                      | -  | -            | -                    | -                    | -                      |
| Presidente Benito Juárez* | -                          | -            | -                    | -                    | -                      | -  | -            | -                    | -                    | -                      |
| Santa Rosalía*            | -                          | -            | -                    | -                    | -                      | -  | -            | -                    | -                    | -                      |
| La Joya*                  | -                          | -            | -                    | -                    | -                      | -  | -            | -                    | -                    | -                      |

\*El ingenio concluyó zafra 2022/23

Las cifras de San Rafael de Pucté contienen la liquidación en esta semana, por eso el rendimiento de fábrica se muestra fuera de rango.

**Variación acumulada respecto al 3er estimado de producción, zafra 2022/23**
**Cuadro 13**

| Ingenio                   | Información real           |                   |                      |                      |                        | Variación absoluta (real - 3er estimado) |                   |                      |                      |                        |
|---------------------------|----------------------------|-------------------|----------------------|----------------------|------------------------|--|-------------------|----------------------|----------------------|------------------------|
|                           | Superficie industrializada | Caña molida       | Rendimiento de campo | Producción de azúcar | Rendimiento de fábrica | Superficie industrializada               | Caña molida       | Rendimiento de campo | Producción de azúcar | Rendimiento de fábrica |
|                           | ha                         | t                 | t/ha                 | t                    | %                      | ha                                       | t                 | t/ha                 | t                    | %                      |
| <b>Nacional</b>           | <b>806,257</b>             | <b>47,563,830</b> | <b>58.99</b>         | <b>5,224,239</b>     | <b>10.98</b>           | <b>-7,574</b>                            | <b>-1,590,973</b> | <b>-1.41</b>         | <b>-205,131</b>      | <b>-0.07</b>           |
| Centro                    | 41,746                     | 3,797,713         | 90.97                | 466,551              | 12.29                  | -231                                     | -164,795          | -3.42                | -24,348              | -0.10                  |
| Calipam*                  | 1,534                      | 115,006           | 74.98                | 10,035               | 8.73                   | -  | -                 | -                    | -                    | -                      |
| Emiliano Zapata*          | 10,754                     | 966,563           | 89.88                | 128,350              | 13.28                  | 78                                       | -13,471           | -1.92                | -2,126               | -0.03                  |
| Central Casasano*         | 7,507                      | 719,139           | 95.80                | 93,956               | 13.06                  | -113                                     | -45,861           | -4.60                | -6,049               | -0.01                  |
| El Carmen*                | 6,204                      | 403,280           | 65.00                | 32,505               | 8.06                   | -271                                     | -39,835           | -3.44                | -6,875               | -0.83                  |
| Atencingo*                | 15,748                     | 1,593,726         | 101.20               | 201,706              | 12.66                  | 74                                       | -65,628           | -4.66                | -9,299               | -0.06                  |
| Córdoba - Golfo           | 130,281                    | 6,981,738         | 53.59                | 749,894              | 10.74                  | -2,287                                   | -200,193          | -0.59                | -22,966              | -0.02                  |
| La Margarita*             | 19,167                     | 920,398           | 48.02                | 110,922              | 12.05                  | 311                                      | -11,313           | -1.39                | 1,719                | 0.33                   |
| Central La Providencia*   | 10,728                     | 626,462           | 58.39                | 67,161               | 10.72                  | -  | -                 | -                    | -                    | -                      |
| Constancia*               | 10,624                     | 536,020           | 50.46                | 56,119               | 10.47                  | -  | -                 | -                    | -                    | -                      |
| Central Progreso*         | 12,535                     | 476,083           | 37.98                | 58,158               | 12.22                  | -  | -                 | -                    | -                    | -                      |
| Central Motzorongo*       | 17,074                     | 945,878           | 55.40                | 97,276               | 10.28                  | -  | -                 | -                    | -                    | -                      |
| El Refugio*               | 6,726                      | 339,136           | 50.42                | 37,552               | 11.07                  | -  | -                 | -                    | -                    | -                      |
| Central San Miguelito*    | 6,166                      | 380,651           | 61.74                | 36,556               | 9.60                   | 167                                      | -5,247            | -2.59                | -491                 | 0.00                   |
| San Nicolás*              | 14,616                     | 954,628           | 65.32                | 93,050               | 9.75                   | -311                                     | -19,961           | 0.02                 | -3,113               | -0.12                  |
| Central El Potrero*       | 18,341                     | 1,077,743         | 58.76                | 114,462              | 10.62                  | -753                                     | -38,411           | 0.30                 | -5,905               | -0.16                  |
| San José de Abajo*        | 14,304                     | 724,740           | 50.67                | 78,638               | 10.85                  | -1,702                                   | -125,260          | -2.44                | -15,177              | -0.19                  |
| Noreste                   | 195,373                    | 8,635,375         | 44.20                | 936,785              | 10.85                  | 12,635                                   | 66,098            | -2.69                | -14,025              | -0.25                  |
| Plan de San Luis*         | 25,546                     | 1,213,272         | 47.49                | 147,585              | 12.16                  | -2,689                                   | 43,272            | 6.06                 | 1,585                | -0.31                  |
| San Miguel del Naranjo*   | 22,808                     | 893,390           | 39.17                | 100,383              | 11.24                  | -  | -                 | -                    | -                    | -                      |
| Plan de Ayala*            | 24,246                     | 907,316           | 37.42                | 98,188               | 10.82                  | -1,303                                   | -39,643           | 0.48                 | -8,050               | -0.41                  |
| Alianza Popular*          | 22,187                     | 1,047,612         | 47.22                | 127,486              | 12.17                  | 23                                       | -36,401           | -1.83                | -8,403               | -0.38                  |
| El Higo*                  | 26,062                     | 1,500,030         | 57.56                | 149,079              | 9.94                   | 400                                      | -50,368           | -2.86                | -10,878              | -0.38                  |
| El Mante*                 | 33,353                     | 1,207,178         | 36.19                | 120,227              | 9.96                   | -1,561                                   | -121,035          | -1.88                | -15,956              | -0.29                  |
| Pánuco*                   | 41,171                     | 1,866,579         | 45.34                | 193,838              | 10.38                  | 2,774                                    | -130,100          | -6.67                | -16,689              | -0.16                  |
| Noroeste                  | 19,176                     | 1,173,271         | 61.18                | 138,934              | 11.84                  | -60                                      | -60,275           | -2.94                | -6,394               | 0.06                   |
| Eldorado*                 | 4,427                      | 283,305           | 64.00                | 29,350               | 10.36                  | -  | -                 | -                    | -                    | -                      |
| Puga                      | -                          | -                 | -                    | -                    | -                      | -  | -                 | -                    | -                    | -                      |
| El Molino*                | 14,749                     | 889,967           | 60.34                | 109,584              | 12.31                  | -60                                      | -60,275           | -3.83                | -6,394               | 0.11                   |
| Pacífico                  | 109,130                    | 8,616,249         | 78.95                | 1,011,996            | 11.75                  | -2,472                                   | -96,407           | 0.88                 | -5,363               | 0.068                  |
| Quesería*                 | 15,429                     | 1,045,103         | 67.74                | 128,410              | 12.29                  | 568                                      | 43,002            | 0.30                 | 8,159                | 0.29                   |
| José María Morelos*       | 8,918                      | 634,837           | 71.19                | 69,304               | 10.92                  | -27                                      | 837               | 0.31                 | 445                  | 0.06                   |
| Tamazula*                 | 13,742                     | 1,402,488         | 102.06               | 176,128              | 12.56                  | -554                                     | -17,512           | 2.73                 | 158                  | 0.17                   |
| Pedernales*               | 3,188                      | 252,894           | 79.34                | 29,369               | 11.61                  | -  | -                 | -                    | -                    | -                      |
| Lázaro Cárdenas*          | 3,315                      | 237,158           | 71.55                | 27,891               | 11.76                  | -  | -                 | -                    | -                    | -                      |
| Melchor Ocampo*           | 11,858                     | 1,118,751         | 94.35                | 133,365              | 11.92                  | 6  | 2,951             | 0.20                 | -526                 | -0.08                  |
| San Francisco Ameca*      | 12,404                     | 1,020,819         | 82.30                | 120,225              | 11.78                  | 12                                       | -9,807            | -0.87                | -1,121               | 0.00                   |
| Bellavista*               | 7,974                      | 596,451           | 74.80                | 65,731               | 11.02                  | -236                                     | -17,549           | 0.01                 | -2,582               | -0.11                  |
| Santa Clara*              | 6,778                      | 432,416           | 63.79                | 49,449               | 11.44                  | -217                                     | -27,584           | -1.97                | -2,996               | 0.03                   |
| Tala*                     | 25,525                     | 1,875,331         | 73.47                | 212,125              | 11.31                  | -2,025                                   | -70,745           | 2.83                 | -6,900               | 0.06                   |
| Papaloapan - Golfo        | 182,741                    | 10,962,314        | 59.99                | 1,146,573            | 10.46                  | -6,228                                   | -457,076          | -0.44                | -56,337              | -0.075                 |
| CIASA (Cuatrotolapam)*    | 17,095                     | 902,806           | 52.81                | 100,867              | 11.17                  | -140                                     | -944              | 0.38                 | 573                  | 0.08                   |
| La Gloria*                | 21,034                     | 1,616,833         | 76.87                | 180,138              | 11.14                  | 702                                      | -3,167            | -2.81                | -311                 | 0.00                   |
| Mahuixtlán*               | 6,249                      | 385,984           | 61.76                | 38,734               | 10.04                  | 0  | 1,420             | 0.23                 | -866                 | -0.26                  |
| San Pedro*                | 18,288                     | 1,090,163         | 59.61                | 100,433              | 9.21                   | -395                                     | -55,913           | -1.73                | -6,819               | -0.15                  |
| Adolfo López Mateos*      | 23,849                     | 1,354,059         | 56.78                | 139,172              | 10.28                  | -528                                     | -45,941           | -0.65                | -6,828               | -0.15                  |
| El Modelo*                | 11,363                     | 951,693           | 83.75                | 101,726              | 10.69                  | -1,188                                   | -63,307           | 2.88                 | -7,011               | -0.02                  |
| Tres Valles*              | 39,758                     | 2,295,508         | 57.74                | 246,479              | 10.74                  | -2,615                                   | -104,492          | 1.10                 | -11,521              | -0.01                  |
| San Cristóbal*            | 45,104                     | 2,365,268         | 52.44                | 239,023              | 10.11                  | -2,064                                   | -184,732          | -1.62                | -23,555              | -0.192                 |
| Sureste                   | 127,811                    | 7,397,169         | 57.88                | 773,504              | 10.46                  | 858                                      | -339,856          | -3.07                | -36,056              | -0.01                  |
| Cia. La Fe (Pujilic)*     | 18,102                     | 1,697,263         | 93.76                | 211,987              | 12.49                  | 299                                      | 24,238            | -0.21                | 4,560                | 0.09                   |
| Santa Rosalía*            | 12,069                     | 611,322           | 50.65                | 62,673               | 10.25                  | -34                                      | -41,678           | -3.30                | -1,713               | 0.39                   |
| Huixtla*                  | 14,631                     | 1,180,037         | 80.65                | 116,661              | 9.89                   | -114                                     | -27,376           | -1.24                | -4,182               | -0.12                  |
| La Joya*                  | 20,614                     | 1,093,508         | 53.05                | 114,857              | 10.50                  | 133                                      | -97,033           | -5.08                | -8,210               | 0.17                   |
| San Rafael de Pucté*      | 35,515                     | 1,650,013         | 46.46                | 150,818              | 9.14                   | 778                                      | -71,531           | -3.10                | -12,734              | -0.36                  |
| Presidente Benito Juárez* | 26,879                     | 1,165,025         | 43.34                | 116,508              | 10.00                  | -204                                     | -126,477          | -4.34                | -13,777              | -0.09                  |

\*El ingenio concluyó zafra 2022/23

**Grados de precisión de las regiones cañeras, respecto al 1er estimado de la zafra 2022/23.**
**Cuadro 14**

| Ingenio                   | Fecha real de término | Superficie (%) | Caña (%) | Azúcar (%) |
|---------------------------|-----------------------|----------------|----------|------------|
| <b>Centro</b>             |                       |                |          |            |
| Atencingo*                | 2 de mayo de 2023     | 100.87         | 91.16    | 89.48      |
| Emiliano Zapata*          | 4 de mayo de 2023     | 98.85          | 96.45    | 94.72      |
| Central Casasano*         | 13 de mayo de 2023    | 98.52          | 89.89    | 88.62      |
| Calipam*                  | 23 de marzo de 2023   | 94.36          | 90.51    | 80.59      |
| El Carmen*                | 31 de mayo de 2023    | 82.90          | 89.62    | 80.26      |
| <b>Córdoba - Golfo</b>    |                       |                |          |            |
| Central Motzorongo*       | 30 de marzo de 2023   | 104.05         | 89.85    | 86.58      |
| La Margarita*             | 18 de abril de 2023   | 101.30         | 90.06    | 93.56      |
| Central Progreso*         | 2 de abril de 2023    | 101.19         | 88.16    | 88.77      |
| Central San Miguelito*    | 20 de mayo de 2023    | 98.55          | 92.84    | 86.40      |
| Constancia*               | 7 de abril de 2023    | 98.38          | 95.63    | 93.60      |
| El Refugio*               | 23 de marzo de 2023   | 92.58          | 80.63    | 83.15      |
| San Nicolás*              | 2 de mayo de 2023     | 90.48          | 90.92    | 88.22      |
| Central La Providencia*   | 9 de abril de 2023    | 89.77          | 89.49    | 87.38      |
| Central El Potrero*       | 23 de abril de 2023   | 87.22          | 86.18    | 77.11      |
| San José de Abajo*        | 28 de abril de 2023   | 83.29          | 69.61    | 66.32      |
| <b>Noreste</b>            |                       |                |          |            |
| Plan de Ayala*            | 5 de junio de 2023    | 106.28         | 99.51    | 95.20      |
| El Higo*                  | 23 de abril de 2023   | 101.56         | 84.52    | 72.23      |
| El Mante*                 | 31 de mayo de 2023    | 100.89         | 75.68    | 68.10      |
| Alianza Popular*          | 1 de junio de 2023    | 100.37         | 96.55    | 92.81      |
| Pánuco*                   | 10 de mayo de 2023    | 99.86          | 70.19    | 64.65      |
| San Miguel del Naranjo*   | 14 de abril de 2023   | 90.04          | 81.16    | 75.99      |
| Plan de San Luis*         | 20 de mayo de 2023    | 82.46          | 101.11   | 102.49     |
| <b>Noroeste</b>           |                       |                |          |            |
| El Molino*                | 13 de junio de 2023   | 136.56         | 112.67   | 115.41     |
| Eldorado*                 | 1 de abril de 2023    | 97.85          | 80.28    | 80.24      |
| <b>Pacífico</b>           |                       |                |          |            |
| Tala*                     | 1 de junio de 2023    | 127.13         | 107.14   | 104.47     |
| Quesería*                 | 19 de mayo de 2023    | 103.83         | 110.70   | 114.11     |
| San Francisco Ameca*      | 1 de mayo de 2023     | 100.10         | 99.97    | 100.00     |
| Melchor Ocampo*           | 2 de mayo de 2023     | 100.05         | 93.05    | 92.43      |
| Pedernales*               | 13 de abril de 2023   | 99.58          | 95.79    | 92.35      |
| José María Morelos*       | 7 de mayo de 2023     | 97.21          | 103.23   | 111.63     |
| Santa Clara*              | 4 de mayo de 2023     | 96.90          | 89.58    | 87.72      |
| Tamazula*                 | 25 de mayo de 2023    | 96.65          | 100.98   | 103.01     |
| Bellavista*               | 22 de abril de 2023   | 96.51          | 90.31    | 85.84      |
| Lázaro Cárdenas*          | 13 de abril de 2023   | 82.68          | 94.23    | 93.28      |
| <b>Papaloapan - Golfo</b> |                       |                |          |            |
| La Gloria*                | 6 de mayo de 2023     | 100.19         | 96.67    | 94.34      |
| Mahuixtlán*               | 10 de mayo de 2023    | 100.00         | 87.68    | 81.25      |
| CIASA (Cuatrotolapam)*    | 30 de mayo de 2023    | 99.19          | 99.90    | 97.35      |
| Adolfo López Mateos*      | 19 de mayo de 2023    | 97.83          | 87.36    | 92.17      |
| San Cristóbal*            | 16 de mayo de 2023    | 97.61          | 92.76    | 89.14      |
| El Modelo*                | 9 de mayo de 2023     | 96.51          | 86.13    | 85.11      |
| San Pedro*                | 1 de junio de 2023    | 97.46          | 89.97    | 82.65      |
| Tres Valles*              | 1 de junio de 2023    | 93.83          | 91.82    | 93.01      |
| <b>Sureste</b>            |                       |                |          |            |
| San Rafael de Pucté*      | 18 de junio de 2023   | 102.93         | 86.82    | 75.85      |
| Cia. La Fe (Pujilic)*     | 28 de abril de 2023   | 101.68         | 98.82    | 97.95      |
| La Joya*                  | 14 de mayo de 2023    | 100.65         | 85.23    | 81.07      |
| Santa Rosalía*            | 5 de mayo de 2023     | 99.90          | 79.75    | 78.24      |
| Huixtla*                  | 9 de mayo de 2023     | 99.23          | 96.10    | 92.90      |
| Presidente Benito Juárez* | 11 de mayo de 2023    | 98.48          | 76.17    | 73.85      |

\* El ingenio concluyó zafra 2022/23.

**Variación respecto al 1er estimado de la zafra 2022/23.**

|  |                   |
|--|-------------------|
|  | menores de 95%    |
|  | 95% hasta 97.9%   |
|  | 98% hasta 102%    |
|  | 102.1% hasta 105% |
|  | mayores a 105.1%  |

**Grados de precisión de las regiones cañeras, respecto al 1er estimado de la zafra 2022/23**

