



SCT
SECRETARÍA DE
COMUNICACIONES
Y TRANSPORTES

COORDINACIÓN GENERAL DE PUERTOS
Y MARINA MERCANTE
Dirección General de Puertos

INFORME ESTADISTICO MENSUAL

MOVIMIENTO DE CARGA, BUQUES Y PASAJEROS EN LOS PUERTOS DE MEXICO

Enero - abril, 2020– 2021 ^{p/}

^{p/} Datos preliminares

ÍNDICE

| | |
|-------------------------------------|----|
| Movimiento nacional de carga | 1 |
| Movimiento en puertos comerciales | 12 |
| Petróleo y derivados | 27 |
| Buques y transbordadores | 29 |
| Contenedores | 34 |
| Vehículos automotores | 46 |
| Movimiento de pasajeros en cruceros | 48 |

Movimiento nacional de carga

MOVIMIENTO NACIONAL DE CARGA

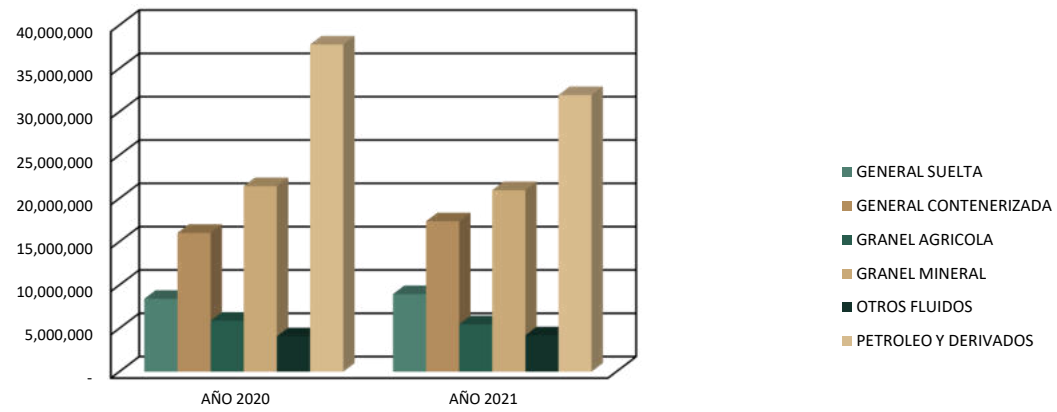
Enero – abril

Toneladas

| TIPO DE CARGA | ALTURA | | | CABOTAJE | | | TOTAL | | |
|-----------------------|-------------------|-------------------|--------------|-------------------|-------------------|------------|-------------------|-------------------|--------------|
| | 2020 | 2021 | % | 2020 | 2021 | % | 2020 | 2021 | % |
| GENERAL SUELTA | 4,419,436 | 5,123,469 | 15.9 | 3,984,210 | 3,822,472 | (4.1) | 8,403,646 | 8,945,941 | 6.5 |
| GENERAL CONTENERIZADA | 16,000,021 | 17,333,811 | 8.3 | 17,290 | 21,376 | 23.6 | 16,017,311 | 17,355,187 | 8.4 |
| GRANEL AGRICOLA | 5,871,702 | 5,454,692 | (7.1) | 6,025 | 11,005 | 82.7 | 5,877,727 | 5,465,697 | (7.0) |
| GRANEL MINERAL | 14,102,810 | 13,562,546 | (3.8) | 7,310,828 | 7,380,437 | 1.0 | 21,413,638 | 20,942,983 | (2.2) |
| OTROS FLUIDOS | 3,989,184 | 4,124,275 | 3.4 | 93,507 | 64,650 | (30.9) | 4,082,691 | 4,188,925 | 2.6 |
| PETROLEO Y DERIVADOS | 33,811,665 | 26,597,937 | (21.3) | 3,944,809 | 5,333,342 | 35.2 | 37,756,474 | 31,931,279 | (15.4) |
| TOTAL | 78,194,818 | 72,196,730 | (7.7) | 15,356,669 | 16,633,282 | 8.3 | 93,551,487 | 88,830,012 | (5.0) |

N/C : NO COMPARABLE

COMPARATIVO POR TIPO DE CARGA OPERADA (TOTAL)



RESUMEN GLOBAL

TOTAL POR TIPO DE CARGA

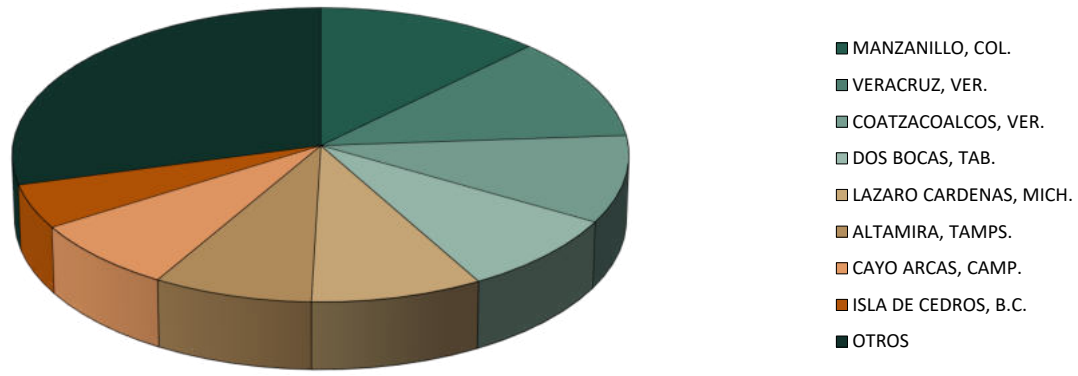
Enero – abril

Toneladas

| UBICACION | GENERAL | | | | GRANELES | | | | PETROLEO Y DERIVADOS | | OTROS FLUIDOS | | TOTAL | | | | |
|------------------------------|------------------|------------------|-------------------|-------------------|------------------|------------------|-------------------|-------------------|----------------------|-------------------|------------------|------------------|-------------------|-------------------|---------------|------|---|
| | SUELTA | | CONTENERIZADA | | AGRICOLAS | | MINERALES | | 2020 | 2021 | 2020 | 2021 | 2020 | 2021 | 2020 | 2021 | % |
| | 2020 | 2021 | 2020 | 2021 | 2020 | 2021 | 2020 | 2021 | | | | | | | | | |
| PACIFICO | 4,019,301 | 4,331,469 | 9,785,221 | 10,802,233 | 1,241,106 | 894,140 | 13,897,088 | 14,874,605 | 6,299,806 | 6,275,687 | 1,064,853 | 598,702 | 36,307,375 | 37,776,836 | 4.0 | | |
| ROSARITO, B.C. | - | - | - | - | - | - | - | - | 857,010 | 698,591 | - | - | 857,010 | 698,591 | (18.5) | | |
| EL SAUZAL, B.C. | 37,882 | 43,597 | - | - | - | - | - | - | - | - | - | - | 37,882 | 43,597 | 15.1 | | |
| ENSENADA, B.C. | 79,289 | 115,034 | 672,840 | 631,359 | - | - | 124,666 | 186,154 | 31,797 | - | 63,596 | 61,101 | 972,188 | 993,648 | 2.2 | | |
| ISLA DE CEDROS, B.C. | - | - | - | - | - | - | 4,178,277 | 4,260,655 | - | - | - | - | 4,178,277 | 4,260,655 | 2.0 | | |
| GUERRERO NEGRO, B.C.S. | - | - | - | - | - | - | 2,098,949 | 1,838,288 | - | - | - | - | 2,098,949 | 1,838,288 | (12.4) | | |
| SAN CARLOS, B.C.S. | 27,812 | 18,237 | - | - | - | - | - | - | 26,383 | 25,352 | - | - | 54,195 | 43,589 | (19.6) | | |
| LA PAZ, B.C.S. | 333,705 | 414,763 | - | - | - | - | - | - | 310,735 | 345,002 | - | - | 644,440 | 758,765 | 17.9 | | |
| PICHILINGUE, B.C.S. | 689,196 | 703,845 | - | - | - | - | 76,737 | 85,848 | 23,533 | 22,800 | - | - | 789,466 | 812,493 | 2.9 | | |
| SAN JUAN DE LA COSTA, B.C.S. | - | - | - | - | - | - | 162,782 | 250,811 | - | - | - | - | 162,782 | 250,811 | 54.1 | | |
| ISLA SAN MARCOS, B.C.S. | 2,176 | 3,262 | - | - | - | - | 578,223 | 791,850 | - | - | - | - | 580,399 | 795,112 | 37.0 | | |
| PUNTA SANTA MARIA, B.C.S. | - | - | - | - | - | - | 320,711 | 314,872 | - | - | - | - | 320,711 | 314,872 | (1.8) | | |
| SANTA ROSALIA, B.C.S. | 4,588 | 9,205 | - | - | - | - | - | - | - | - | - | - | 4,588 | 9,205 | 100.6 | | |
| PUERTO LIBERTAD, SON. | - | - | - | - | - | - | - | - | - | - | - | - | - | - | N/C | | |
| GUAYMAS, SON. | 37,448 | 18,879 | 48,491 | 67,149 | 252,173 | 116,820 | 1,347,201 | 1,704,819 | 414,466 | 394,065 | 23,616 | - | 2,123,395 | 2,301,732 | 8.4 | | |
| TOPOLOBAMPO, SIN. | 716,492 | 710,740 | - | - | 252,222 | 98,989 | 425,802 | 417,052 | 481,164 | 462,114 | - | - | 1,875,680 | 1,688,895 | (10.0) | | |
| MAZATLAN, SIN. | 571,264 | 573,404 | 149,104 | 143,702 | 6,025 | - | - | - | 552,374 | 404,518 | - | - | 1,278,767 | 1,121,624 | (12.3) | | |
| MANZANILLO, COL. | 588,584 | 707,397 | 6,556,852 | 7,421,865 | 569,564 | 530,408 | 1,526,473 | 1,807,096 | 816,658 | 631,730 | - | - | 10,058,131 | 11,098,496 | 10.3 | | |
| CUYUTLAN, COL. | - | - | - | - | - | - | - | - | - | - | 764,319 | 252,823 | 764,319 | 252,823 | (66.9) | | |
| LAZARO CARDENAS, MICH. | 916,310 | 998,867 | 2,258,759 | 2,457,019 | 109,094 | 54,450 | 3,057,267 | 3,217,160 | 731,255 | 549,906 | 213,322 | 282,271 | 7,286,007 | 7,559,673 | 3.8 | | |
| ACAPULCO, GRO. | 9,362 | 6,704 | - | - | - | - | - | - | 271,618 | 205,337 | - | - | 280,980 | 212,041 | (24.5) | | |
| SALINA CRUZ, OAX. | - | - | 8,640 | 10,688 | - | 53,000 | - | - | 1,782,813 | 2,536,272 | - | 2,507 | 1,791,453 | 2,602,467 | 45.3 | | |
| PUERTO CHIAPAS, CHIS. | 5,193 | 7,535 | 90,535 | 70,451 | 52,028 | 40,473 | - | - | - | - | - | - | 147,756 | 118,459 | (19.8) | | |
| GOLFO - CARIBE | 4,384,345 | 4,614,472 | 6,232,090 | 6,552,954 | 4,636,621 | 4,571,557 | 7,516,550 | 6,068,378 | 31,456,668 | 25,655,592 | 3,017,838 | 3,590,223 | 57,244,112 | 51,053,176 | (10.8) | | |
| ALTAMIRA, TAMPS. | 827,100 | 1,267,133 | 2,341,860 | 2,619,975 | 278,030 | 320,565 | 1,481,510 | 1,634,023 | - | - | 1,121,118 | 1,162,441 | 6,049,618 | 7,004,137 | 15.8 | | |
| TAMPICO, TAMPS. | 542,646 | 574,417 | 42,942 | 63,155 | 47,200 | 69,540 | 479,607 | 496,853 | 1,420,720 | 1,565,624 | 26,536 | 34,637 | 2,559,651 | 2,804,226 | 9.6 | | |
| TUXPAN, VER. | 141,032 | 88,866 | 74,864 | 134,844 | 473,827 | 325,427 | 158,982 | 108,362 | 3,293,627 | 2,300,002 | 628,785 | 673,076 | 4,771,117 | 3,630,577 | (23.9) | | |
| VERACRUZ, VER. | 864,764 | 1,091,571 | 3,435,334 | 3,399,409 | 2,428,486 | 2,446,794 | 991,972 | 1,348,388 | 806,846 | 748,754 | 488,849 | 1,089,249 | 9,016,251 | 10,124,165 | 12.3 | | |
| COATZACOALCOS, VER. | 167,407 | 129,419 | 49,202 | 33,542 | 480,136 | 452,444 | 377,290 | 422,253 | 8,377,609 | 6,838,416 | 700,082 | 597,668 | 10,151,726 | 8,473,742 | (16.5) | | |
| FRONTERA, TAB. | 6 | 1,272 | - | - | - | - | - | - | 576 | 561 | - | - | 582 | 1,833 | 214.9 | | |
| CHILTEPEC, TAB. | 2,316 | 3,027 | - | - | - | - | - | - | - | - | - | - | 2,316 | 3,027 | 30.7 | | |
| DOS BOCAS, TAB. | 1,092,979 | 867,091 | - | - | 45,000 | 44,829 | 8,043 | 6,140 | 9,181,427 | 6,623,355 | 33,642 | 26,354 | 10,361,091 | 7,567,769 | (27.0) | | |
| CD. DEL CARMEN, CAMP. | 124,315 | 102,174 | - | - | - | - | 8,712 | 4,139 | - | - | 6,902 | 3,811 | 139,929 | 110,124 | (21.3) | | |
| SEYBAPLAYA, CAMP. | 8,283 | 11,050 | - | - | - | - | - | - | - | - | - | - | 8,283 | 11,050 | 33.4 | | |
| LERMA, CAMP. | - | - | - | - | - | - | - | - | 63,604 | 35,201 | - | - | 63,604 | 35,201 | (44.7) | | |
| CAYO ARCAS, CAMP. | - | - | - | - | - | - | - | - | 7,453,422 | 6,746,641 | - | - | 7,453,422 | 6,746,641 | (9.5) | | |
| PROGRESO, YUC. | 58,331 | 82,291 | 277,205 | 294,364 | 883,942 | 911,958 | 34,185 | 78,540 | 858,837 | 797,038 | 11,924 | 2,987 | 2,124,424 | 2,167,178 | 2.0 | | |
| LAS COLORADAS, YUC. | - | - | - | - | - | - | - | - | - | - | - | - | - | - | N/C | | |
| PUNTA SAM, Q. ROO | 42,935 | 20,084 | - | - | - | - | - | - | - | - | - | - | 42,935 | 20,084 | (53.2) | | |
| ISLA MUJERES, Q. ROO | 42,935 | 20,084 | - | - | - | - | - | - | - | - | - | - | 42,935 | 20,084 | (53.2) | | |
| PUERTO MORELOS, Q. ROO | 1,013 | 469 | 10,683 | 7,665 | - | - | - | - | - | - | - | - | 11,696 | 8,134 | (30.5) | | |
| COZUMEL, Q. ROO | 234,141 | 177,762 | - | - | - | - | - | - | - | - | - | - | 234,141 | 177,762 | (24.1) | | |
| PUNTA VENADO, Q. ROO | 234,142 | 177,762 | - | - | - | - | 3,976,249 | 1,969,680 | - | - | - | - | 4,210,391 | 2,147,442 | (49.0) | | |
| TOTAL | 8,403,646 | 8,945,941 | 16,017,311 | 17,355,187 | 5,877,727 | 5,465,697 | 21,413,638 | 20,942,983 | 37,756,474 | 31,931,279 | 4,082,691 | 4,188,925 | 93,551,487 | 88,830,012 | (5.0) | | |

NIC : NO COMPARABLE

PARTICIPACION EN EL MOVIMIENTO DE CARGA



DISTRIBUCION POR PUERTO

ALTURA POR TIPO DE CARGA
Enero – abril

Toneladas

| UBICACION | GENERAL | | | | GRANELES | | | | PETROLEO Y DERIVADOS | | OTROS FLUIDOS | | TOTAL | | | | |
|------------------------------|------------------|------------------|-------------------|-------------------|------------------|------------------|-------------------|-------------------|----------------------|-------------------|------------------|------------------|-------------------|-------------------|---------------|------|---|
| | SUELTA | | CONTENERIZADA | | AGRICOLAS | | MINERALES | | 2020 | 2021 | 2020 | 2021 | 2020 | 2021 | 2020 | 2021 | % |
| | 2020 | 2021 | 2020 | 2021 | 2020 | 2021 | 2020 | 2021 | | | | | | | | | |
| PACIFICO | 1,821,889 | 1,994,617 | 9,767,931 | 10,780,857 | 1,235,081 | 883,135 | 6,830,601 | 7,819,686 | 4,762,155 | 3,597,729 | 1,026,422 | 596,195 | 25,444,079 | 25,672,219 | 0.9 | | |
| ROSARITO, B.C. | - | - | - | - | - | - | - | - | 830,153 | 659,406 | - | - | 830,153 | 659,406 | (20.6) | | |
| EL SAUZAL, B.C. | - | - | - | - | - | - | - | - | - | - | - | - | - | - | N/C | | |
| ENSENADA, B.C. | 74,579 | 104,960 | 672,840 | 631,359 | - | - | 3,914 | 20,000 | 31,797 | - | 63,596 | 61,101 | 846,726 | 817,420 | (3.5) | | |
| ISLA DE CEDROS, B.C. | - | - | - | - | - | - | 2,096,042 | 2,294,259 | - | - | - | - | 2,096,042 | 2,294,259 | 9.5 | | |
| GUERRERO NEGRO, B.C.S. | - | - | - | - | - | - | - | - | - | - | - | - | - | - | N/C | | |
| SAN CARLOS, B.C.S. | - | - | - | - | - | - | - | - | - | - | - | - | - | - | N/C | | |
| LA PAZ, B.C.S. | - | 2,169 | - | - | - | - | - | - | - | - | - | - | 226,216 | 123,728 | (45.3) | | |
| PICHILINGUE, B.C.S. | - | 1,699 | - | - | - | - | - | - | - | - | - | - | - | 1,699 | N/C | | |
| SAN JUAN DE LA COSTA, B.C.S. | - | - | - | - | - | - | - | - | - | - | - | - | - | - | N/C | | |
| ISLA SAN MARCOS, B.C.S. | - | - | - | - | - | - | 578,223 | 791,850 | - | - | - | - | 578,223 | 791,850 | 36.9 | | |
| PUNTA SANTA MARIA, B.C.S. | - | - | - | - | - | - | 297,153 | 245,410 | - | - | - | - | 297,153 | 245,410 | (17.4) | | |
| SANTA ROSALIA, B.C.S. | - | - | - | - | - | - | - | - | - | - | - | - | - | - | N/C | | |
| PUERTO LIBERTAD, SON. | - | - | - | - | - | - | - | - | - | - | - | - | - | - | N/C | | |
| GUAYMAS, SON. | 37,262 | 16,095 | 48,491 | 67,149 | 252,173 | 116,820 | 903,454 | 1,129,555 | 381,161 | 165,531 | 23,616 | - | 1,646,157 | 1,495,150 | (9.2) | | |
| TOPOLOBAMPO, SIN. | 48,936 | 36,750 | - | - | 252,222 | 87,984 | 390,901 | 340,261 | 405,296 | 343,819 | - | - | 1,097,355 | 808,814 | (26.3) | | |
| MAZATLAN, SIN. | 168,594 | 136,858 | 140,464 | 133,014 | - | - | - | - | 540,118 | 150,204 | - | - | 849,176 | 420,076 | (50.5) | | |
| MANZANILLO, COL. | 581,164 | 702,083 | 6,556,842 | 7,421,865 | 569,564 | 530,408 | 789,673 | 1,181,454 | 752,211 | 452,634 | - | - | 9,249,454 | 10,288,444 | 11.2 | | |
| CUYUTLAN, COL. | - | - | - | - | - | - | - | - | - | - | 764,319 | 252,823 | 764,319 | 252,823 | (66.9) | | |
| LAZARO CARDENAS, MICH. | 901,992 | 987,299 | 2,258,759 | 2,457,019 | 109,094 | 54,450 | 1,771,241 | 1,816,897 | 507,019 | 290,493 | 174,891 | 282,271 | 5,722,996 | 5,888,429 | 2.9 | | |
| ACAPULCO, GRO. | 9,362 | 6,704 | - | - | - | - | - | - | - | - | - | - | 9,362 | 6,704 | (28.4) | | |
| SALINA CRUZ, OAX. | - | - | - | - | - | 53,000 | - | - | 1,088,184 | 1,414,083 | - | - | 1,088,184 | 1,467,083 | 34.8 | | |
| PUERTO CHIAPAS, CHIS. | - | - | 90,535 | 70,451 | 52,028 | 40,473 | - | - | - | - | - | - | 142,563 | 110,924 | (22.2) | | |
| GOLFO - CARIBE | 2,597,547 | 3,128,852 | 6,232,090 | 6,552,954 | 4,636,621 | 4,571,557 | 7,272,209 | 5,742,860 | 29,049,510 | 23,000,208 | 2,962,762 | 3,528,080 | 52,750,739 | 46,524,511 | (11.8) | | |
| ALTAMIRA, TAMPS. | 827,100 | 1,267,133 | 2,341,860 | 2,619,975 | 278,030 | 320,565 | 1,481,510 | 1,634,023 | - | - | 1,121,118 | 1,147,894 | 6,049,618 | 6,989,590 | 15.5 | | |
| TAMPICO, TAMPS. | 535,434 | 520,825 | 42,942 | 63,155 | 47,200 | 69,540 | 416,066 | 336,265 | 1,247,475 | 1,328,023 | 12,004 | 17,206 | 2,301,121 | 2,335,014 | 1.5 | | |
| TUXPAN, VER. | 140,737 | 72,745 | 74,864 | 134,844 | 473,827 | 325,427 | 71,171 | 108,362 | 3,068,724 | 1,990,152 | 628,785 | 673,076 | 4,458,108 | 3,304,606 | (25.9) | | |
| VERACRUZ, VER. | 864,764 | 1,091,571 | 3,435,334 | 3,399,409 | 2,428,486 | 2,446,794 | 991,972 | 1,348,388 | 578,690 | 585,877 | 488,849 | 1,089,249 | 8,788,095 | 9,961,288 | 13.3 | | |
| COATZACOALCOS, VER. | 167,294 | 98,331 | 49,202 | 33,542 | 480,136 | 452,444 | 357,845 | 345,810 | 7,391,079 | 5,672,065 | 700,082 | 597,668 | 9,145,638 | 7,199,860 | (21.3) | | |
| FRONTERA, TAB. | - | - | - | - | - | - | - | - | - | - | - | - | - | - | N/C | | |
| CHILTEPEC, TAB. | - | - | - | - | - | - | - | - | - | - | - | - | - | - | N/C | | |
| DOS BOCAS, TAB. | 2,900 | 1,997 | - | - | 45,000 | 44,829 | - | - | 9,031,621 | 6,493,026 | - | - | 9,079,521 | 6,539,852 | (28.0) | | |
| CD. DEL CARMEN, CAMP. | - | - | - | - | - | - | - | - | - | - | - | - | - | - | N/C | | |
| SEYBAPLAYA, CAMP. | - | - | - | - | - | - | - | - | - | - | - | - | - | - | N/C | | |
| LERMA, CAMP. | - | - | - | - | - | - | - | - | - | - | - | - | - | - | N/C | | |
| CAYO ARCAS, CAMP. | - | - | - | - | - | - | - | - | 7,453,422 | 6,746,641 | - | - | 7,453,422 | 6,746,641 | (9.5) | | |
| PROGRESO, YUC. | 58,331 | 75,785 | 277,205 | 294,364 | 883,942 | 911,958 | 34,185 | 78,540 | 278,499 | 184,424 | 11,924 | 2,987 | 1,544,086 | 1,548,058 | 0.3 | | |
| LAS COLORADAS, YUC. | - | - | - | - | - | - | - | - | - | - | - | - | - | - | N/C | | |
| PUNTA SAM, Q. ROO | - | - | - | - | - | - | - | - | - | - | - | - | - | - | N/C | | |
| ISLA MUJERES, Q. ROO | - | - | - | - | - | - | - | - | - | - | - | - | - | - | N/C | | |
| PUERTO MORELOS, Q. ROO | 987 | 465 | 10,683 | 7,665 | - | - | - | - | - | - | - | - | 11,670 | 8,130 | (30.3) | | |
| COZUMEL, Q. ROO | - | - | - | - | - | - | - | - | - | - | - | - | - | - | N/C | | |
| PUNTA VENADO, Q. ROO | - | - | - | - | - | - | 3,919,460 | 1,891,472 | - | - | - | - | 3,919,460 | 1,891,472 | (51.7) | | |
| TOTAL | 4,419,436 | 5,123,469 | 16,000,021 | 17,333,811 | 5,871,702 | 5,454,692 | 14,102,810 | 13,562,546 | 33,811,665 | 26,597,937 | 3,989,184 | 4,124,275 | 78,194,818 | 72,196,730 | (7.7) | | |

N/C : NO COMPARABLE

IMPORTACION POR TIPO DE CARGA

Enero – abril

Toneladas

| UBICACION | GENERAL | | | | GRANELES | | | | PETROLEO Y DERIVADOS | | OTROS FLUIDOS | | TOTAL | | | | |
|------------------------------|------------------|------------------|------------------|-------------------|------------------|------------------|------------------|------------------|----------------------|------------------|------------------|------------------|-------------------|-------------------|--------------|------|---|
| | SUELTA | | CONTENERIZADA | | AGRICOLAS | | MINERALES | | 2020 | 2021 | 2020 | 2021 | 2020 | 2021 | 2020 | 2021 | % |
| | 2020 | 2021 | 2020 | 2021 | 2020 | 2021 | 2020 | 2021 | | | | | | | | | |
| PACIFICO | 890,285 | 1,069,568 | 6,234,717 | 6,894,655 | 678,658 | 584,858 | 2,242,966 | 2,390,217 | 3,349,186 | 2,117,851 | 1,022,257 | 596,195 | 14,418,069 | 13,653,344 | (5.3) | | |
| ROSARITO, B.C. | - | - | - | - | - | - | - | - | 830,153 | 659,406 | - | - | 830,153 | 659,406 | (20.6) | | |
| EL SAUZAL, B.C. | - | - | - | - | - | - | - | - | - | - | - | - | - | - | N/C | | |
| ENSENADA, B.C. | 72,279 | 104,109 | 397,931 | 388,448 | - | - | 3,914 | 20,000 | - | - | 63,596 | 61,101 | 537,720 | 573,658 | 6.7 | | |
| ISLA DE CEDROS, B.C. | - | - | - | - | - | - | - | - | - | - | - | - | - | - | N/C | | |
| GUERRERO NEGRO, B.C.S. | - | - | - | - | - | - | - | - | - | - | - | - | - | - | N/C | | |
| SAN CARLOS, B.C.S. | - | - | - | - | - | - | - | - | - | - | - | - | - | - | N/C | | |
| LA PAZ, B.C.S. | - | 863 | - | - | - | - | - | - | 226,216 | 121,559 | - | - | 226,216 | 122,422 | (45.9) | | |
| PICHILINGUE, B.C.S. | - | 1,232 | - | - | - | - | - | - | - | - | - | - | - | 1,232 | N/C | | |
| SAN JUAN DE LA COSTA, B.C.S. | - | - | - | - | - | - | - | - | - | - | - | - | - | - | N/C | | |
| ISLA SAN MARCOS, B.C.S. | - | - | - | - | - | - | - | - | - | - | - | - | - | - | N/C | | |
| PUNTA SANTA MARIA, B.C.S. | - | - | - | - | - | - | - | - | - | - | - | - | - | - | N/C | | |
| SANTA ROSALIA, B.C.S. | - | - | - | - | - | - | - | - | - | - | - | - | - | - | N/C | | |
| PUERTO LIBERTAD, SON. | - | - | - | - | - | - | - | - | - | - | - | - | - | - | N/C | | |
| GUAYMAS, SON. | 29,540 | 16,095 | 18,521 | 16,065 | - | - | 122,957 | 152,701 | 381,161 | 165,531 | 19,451 | - | 571,630 | 350,392 | (38.7) | | |
| TOPOLOBAMPO, SIN. | 28,936 | 36,750 | - | - | - | - | 390,901 | 340,261 | 405,296 | 343,819 | - | - | 825,133 | 720,830 | (12.6) | | |
| MAZATLAN, SIN. | 56,904 | 85,444 | 63,911 | 61,468 | - | - | - | - | 540,118 | 150,204 | - | - | 660,933 | 297,116 | (55.0) | | |
| MANZANILLO, COL. | 558,884 | 699,060 | 4,153,298 | 4,748,285 | 569,564 | 530,408 | 315,100 | 422,473 | 752,211 | 452,634 | - | - | 6,349,057 | 6,852,860 | 7.9 | | |
| CUYUTLAN, COL. | - | - | - | - | - | - | - | - | - | - | 764,319 | 252,823 | 764,319 | 252,823 | (66.9) | | |
| LAZARO CARDENAS, MICH. | 143,742 | 126,015 | 1,589,004 | 1,677,859 | 109,094 | 54,450 | 1,410,094 | 1,454,782 | 208,147 | 205,535 | 174,891 | 282,271 | 3,634,972 | 3,800,912 | 4.6 | | |
| ACAPULCO, GRO. | - | - | - | - | - | - | - | - | - | - | - | - | - | - | N/C | | |
| SALINA CRUZ, OAX. | - | - | - | - | - | - | - | - | 5,884 | 19,163 | - | - | 5,884 | 19,163 | 225.7 | | |
| PUERTO CHIAPAS, CHIS. | - | - | 12,052 | 2,530 | - | - | - | - | - | - | - | - | 12,052 | 2,530 | (79.0) | | |
| GOLFO - CARIBE | 1,753,173 | 2,129,282 | 3,259,449 | 3,499,012 | 4,298,175 | 4,152,316 | 2,809,079 | 3,417,882 | 7,070,060 | 4,903,726 | 2,720,805 | 3,313,532 | 21,910,741 | 21,415,750 | (2.3) | | |
| ALTAMIRA, TAMPS. | 663,750 | 1,037,425 | 1,106,146 | 1,258,851 | 278,030 | 320,565 | 1,249,918 | 1,433,208 | - | - | 1,121,118 | 1,147,894 | 4,418,962 | 5,197,943 | 17.6 | | |
| TAMPICO, TAMPS. | 484,329 | 438,750 | 6,603 | 2,742 | - | - | 169,927 | 152,469 | 531,405 | 227,907 | - | 7,197 | 1,192,264 | 829,065 | (30.5) | | |
| TUXPAN, VER. | 95,080 | 64,896 | 8,688 | 28,980 | 473,827 | 325,427 | 71,171 | 108,362 | 3,068,724 | 1,990,152 | 626,713 | 670,259 | 4,344,203 | 3,188,076 | (26.6) | | |
| VERACRUZ, VER. | 392,498 | 520,798 | 2,038,326 | 2,125,549 | 2,303,240 | 2,261,872 | 951,533 | 1,321,503 | 578,690 | 585,877 | 488,849 | 1,089,249 | 6,753,136 | 7,904,848 | 17.1 | | |
| COATZACOALCOS, VER. | 103,416 | 53,263 | 1,724 | 2,144 | 359,136 | 332,494 | 332,845 | 323,800 | 2,267,734 | 1,732,219 | 472,201 | 395,946 | 3,537,056 | 2,839,866 | (19.7) | | |
| FRONTERA, TAB. | - | - | - | - | - | - | - | - | - | - | - | - | - | - | N/C | | |
| CHILTEPEC, TAB. | - | - | - | - | - | - | - | - | - | - | - | - | - | - | N/C | | |
| DOS BOCAS, TAB. | 1,665 | 808 | - | - | - | - | - | - | 345,008 | 183,147 | - | - | 346,673 | 183,955 | (46.9) | | |
| CD. DEL CARMEN, CAMP. | - | - | - | - | - | - | - | - | - | - | - | - | - | - | N/C | | |
| SEYBAPLAYA, CAMP. | - | - | - | - | - | - | - | - | - | - | - | - | - | - | N/C | | |
| LERMA, CAMP. | - | - | - | - | - | - | - | - | - | - | - | - | - | - | N/C | | |
| CAYO ARCAS, CAMP. | - | - | - | - | - | - | - | - | - | - | - | - | - | - | N/C | | |
| PROGRESO, YUC. | 11,483 | 12,921 | 89,922 | 77,730 | 883,942 | 911,958 | 33,685 | 78,540 | 278,499 | 184,424 | 11,924 | 2,987 | 1,309,455 | 1,268,560 | (3.1) | | |
| LAS COLORADAS, YUC. | - | - | - | - | - | - | - | - | - | - | - | - | - | - | N/C | | |
| PUNTA SAM, Q. ROO | - | - | - | - | - | - | - | - | - | - | - | - | - | - | N/C | | |
| ISLA MUJERES, Q. ROO | - | - | - | - | - | - | - | - | - | - | - | - | - | - | N/C | | |
| PUERTO MORELOS, Q. ROO | 952 | 421 | 8,040 | 3,016 | - | - | - | - | - | - | - | - | 8,992 | 3,437 | (61.8) | | |
| COZUMEL, Q. ROO | - | - | - | - | - | - | - | - | - | - | - | - | - | - | N/C | | |
| PUNTA VENADO, Q. ROO | - | - | - | - | - | - | - | - | - | - | - | - | - | - | N/C | | |
| TOTAL | 2,643,458 | 3,198,850 | 9,494,166 | 10,393,667 | 4,976,833 | 4,737,174 | 5,052,045 | 5,808,099 | 10,419,246 | 7,021,577 | 3,743,062 | 3,909,727 | 36,328,810 | 35,069,094 | (3.5) | | |

N/C : NO COMPARABLE

EXPORTACION POR TIPO DE CARGA

Enero – abril

Toneladas

| UBICACION | GENERAL | | | | GRANELES | | | | PETROLEO Y DERIVADOS | | OTROS FLUIDOS | | TOTAL | | |
|------------------------------|------------------|------------------|------------------|------------------|----------------|----------------|------------------|------------------|----------------------|-------------------|----------------|----------------|-------------------|-------------------|---------------|
| | SUELTA | | CONTENERIZADA | | AGRICOLAS | | MINERALES | | 2020 | 2021 | 2020 | 2021 | 2020 | 2021 | % |
| | 2020 | 2021 | 2020 | 2021 | 2020 | 2021 | 2020 | 2021 | | | | | | | |
| PACIFICO | 931,604 | 925,049 | 3,533,214 | 3,886,202 | 556,423 | 298,277 | 4,587,635 | 5,429,469 | 1,412,969 | 1,479,878 | 4,165 | - | 11,026,010 | 12,018,875 | 9.0 |
| ROSARITO, B.C. | - | - | - | - | - | - | - | - | - | - | - | - | - | - | N/C |
| EL SAUZAL, B.C. | - | - | - | - | - | - | - | - | - | - | - | - | - | - | N/C |
| ENSENADA, B.C. | 2,300 | 851 | 274,909 | 242,911 | - | - | - | - | 31,797 | - | - | - | 309,006 | 243,762 | (21.1) |
| ISLA DE CEDROS, B.C.S. | - | - | - | - | - | - | 2,096,042 | 2,294,259 | - | - | - | - | 2,096,042 | 2,294,259 | 9.5 |
| GUERRERO NEGRO, B.C.S. | - | - | - | - | - | - | - | - | - | - | - | - | - | - | N/C |
| SAN CARLOS, B.C.S. | - | - | - | - | - | - | - | - | - | - | - | - | - | - | N/C |
| LA PAZ, B.C.S. | - | 1,306 | - | - | - | - | - | - | - | - | - | - | - | 1,306 | N/C |
| PICHILINGUE, B.C.S. | - | 467 | - | - | - | - | - | - | - | - | - | - | - | 467 | N/C |
| SAN JUAN DE LA COSTA, B.C.S. | - | - | - | - | - | - | - | - | - | - | - | - | - | - | N/C |
| ISLA SAN MARCOS, B.C.S. | - | - | - | - | - | - | 578,223 | 791,850 | - | - | - | - | 578,223 | 791,850 | 36.9 |
| PUNTA SANTA MARIA, B.C.S. | - | - | - | - | - | - | 297,153 | 245,410 | - | - | - | - | 297,153 | 245,410 | (17.4) |
| SANTA ROSALIA, B.C.S. | - | - | - | - | - | - | - | - | - | - | - | - | - | - | N/C |
| PUERTO LIBERTAD, SON. | - | - | - | - | - | - | - | - | - | - | - | - | - | - | N/C |
| GUAYMAS, SON. | 7,722 | - | 29,970 | 51,084 | 252,173 | 116,820 | 780,497 | 976,854 | - | - | 4,165 | - | 1,074,527 | 1,144,758 | 6.5 |
| TOPOLOBAMPO, SIN. | 20,000 | - | - | - | 252,222 | 87,984 | - | - | - | - | - | - | 272,222 | 87,984 | (67.7) |
| MAZATLAN, SIN. | 111,690 | 51,414 | 76,553 | 71,546 | - | - | - | - | - | - | - | - | 188,243 | 122,960 | (34.7) |
| MANZANILLO, COOL. | 22,280 | 3,023 | 2,403,544 | 2,673,580 | - | - | 474,573 | 758,981 | - | - | - | - | 2,900,397 | 3,435,584 | 18.5 |
| CUYUTLAN, COL. | - | - | - | - | - | - | - | - | - | - | - | - | - | - | N/C |
| LAZARO CARDENAS, MICH. | 758,250 | 861,284 | 669,755 | 779,160 | - | - | 361,147 | 362,115 | 298,872 | 84,958 | - | - | 2,088,024 | 2,087,517 | (0.0) |
| ACAPULCO, GRO. | 9,362 | 6,704 | - | - | - | - | - | - | - | - | - | - | 9,362 | 6,704 | (28.4) |
| SALINA CRUZ, OAX. | - | - | - | - | - | 53,000 | - | - | 1,082,300 | 1,394,920 | - | - | 1,082,300 | 1,447,920 | 33.8 |
| PUERTO CHIAPAS, CHIS. | - | - | 78,483 | 67,921 | 52,028 | 40,473 | - | - | - | - | - | - | 130,511 | 108,394 | (16.9) |
| GOLFO - CARIBE | 844,374 | 999,570 | 2,972,641 | 3,053,942 | 338,446 | 419,241 | 4,463,130 | 2,324,978 | 21,979,450 | 18,096,482 | 241,957 | 214,548 | 30,839,998 | 25,108,761 | (18.6) |
| ALTAMIRA, TAMPS. | 163,350 | 229,708 | 1,235,714 | 1,361,124 | - | - | 231,592 | 200,815 | - | - | - | - | 1,630,656 | 1,791,647 | 9.9 |
| TAMPICO, TAMPS. | 51,105 | 82,075 | 36,339 | 60,413 | 47,200 | 69,540 | 246,139 | 183,796 | 716,070 | 1,100,116 | 12,004 | 10,009 | 1,108,857 | 1,505,949 | 35.8 |
| TUXPAN, VER. | 45,657 | 7,849 | 66,176 | 105,864 | - | - | - | - | - | - | 2,072 | 2,817 | 113,905 | 116,530 | 2.3 |
| VERACRUZ, VER. | 472,266 | 570,773 | 1,397,008 | 1,273,860 | 125,246 | 184,922 | 40,439 | 26,885 | - | - | - | - | 2,034,959 | 2,056,440 | 1.1 |
| COATZACOALCOS, VER. | 63,878 | 45,068 | 47,478 | 31,398 | 121,000 | 119,950 | 25,000 | 22,010 | 5,123,345 | 3,939,846 | 227,881 | 201,722 | 5,608,582 | 4,359,994 | (22.3) |
| FRONTERA, TAB. | - | - | - | - | - | - | - | - | - | - | - | - | - | - | N/C |
| CHILTEPEC, TAB. | - | - | - | - | - | - | - | - | - | - | - | - | - | - | N/C |
| DOS BOCAS, TAB. | 1,235 | 1,189 | - | - | 45,000 | 44,829 | - | - | 8,686,613 | 6,309,879 | - | - | 8,732,848 | 6,355,897 | (27.2) |
| CD. DEL CARMEN, CAMP. | - | - | - | - | - | - | - | - | - | - | - | - | - | - | N/C |
| SEYBAPLAYA, CAMP. | - | - | - | - | - | - | - | - | - | - | - | - | - | - | N/C |
| LERMA, CAMP. | - | - | - | - | - | - | - | - | - | - | - | - | - | - | N/C |
| CAYO ARCAS, CAMP. | - | - | - | - | - | - | - | - | 7,453,422 | 6,746,641 | - | - | 7,453,422 | 6,746,641 | (9.5) |
| PROGRESO, YUC. | 46,848 | 62,864 | 187,283 | 216,634 | - | - | 500 | - | - | - | - | - | 234,631 | 279,498 | 19.1 |
| LAS COLORADAS, YUC. | - | - | - | - | - | - | - | - | - | - | - | - | - | - | N/C |
| PUNTA SAM, Q. ROO | - | - | - | - | - | - | - | - | - | - | - | - | - | - | N/C |
| ISLA MUJERES, Q. ROO | - | - | - | - | - | - | - | - | - | - | - | - | - | - | N/C |
| PUERTO MORELOS, Q. ROO | 35 | 44 | 2,643 | 4,649 | - | - | - | - | - | - | - | - | 2,678 | 4,693 | 75.2 |
| COZUMEL, Q. ROO | - | - | - | - | - | - | - | - | - | - | - | - | - | - | N/C |
| PUNTA VENADO, Q. ROO | - | - | - | - | - | - | 3,919,460 | 1,891,472 | - | - | - | - | 3,919,460 | 1,891,472 | (51.7) |
| TOTAL | 1,775,978 | 1,924,619 | 6,505,855 | 6,940,144 | 894,869 | 717,518 | 9,050,765 | 7,754,447 | 23,392,419 | 19,576,360 | 246,122 | 214,548 | 41,866,008 | 37,127,636 | (11.3) |

NIC : NO COMPARABLE

CABOTAJE POR TIPO DE CARGA

Enero – abril

Toneladas

| UBICACION | GENERAL | | | | GRANELES | | | | PETROLEO Y DERIVADOS | | OTROS FLUIDOS | | TOTAL | | |
|------------------------------|------------------|------------------|---------------|---------------|--------------|---------------|------------------|------------------|----------------------|------------------|---------------|---------------|-------------------|-------------------|-------------|
| | SUELTA | | CONTENERIZADA | | AGRICOLAS | | MINERALES | | 2020 | 2021 | 2020 | 2021 | 2020 | 2021 | % |
| | 2020 | 2021 | 2020 | 2021 | 2020 | 2021 | 2020 | 2021 | | | | | | | |
| PACIFICO | 2,197,412 | 2,336,852 | 17,290 | 21,376 | 6,025 | 11,005 | 7,066,487 | 7,054,919 | 1,537,651 | 2,677,958 | 38,431 | 2,507 | 10,863,296 | 12,104,617 | 11.4 |
| ROSARITO, B.C. | - | - | - | - | - | - | - | - | 26,857 | 39,185 | - | - | 26,857 | 39,185 | 45.9 |
| EL SAUZAL, B.C. | 37,882 | 43,597 | - | - | - | - | - | - | - | - | - | - | 37,882 | 43,597 | 15.1 |
| ENSENADA, B.C. | 4,710 | 10,074 | - | - | - | - | 120,752 | 166,154 | - | - | - | - | 125,462 | 176,228 | 40.5 |
| ISLA DE CEDROS, B.C. | - | - | - | - | - | - | 2,082,235 | 1,966,396 | - | - | - | - | 2,082,235 | 1,966,396 | (5.6) |
| GUERRERO NEGRO, B.C.S. | - | - | - | - | - | - | 2,098,949 | 1,838,288 | - | - | - | - | 2,098,949 | 1,838,288 | (12.4) |
| SAN CARLOS, B.C.S. | 27,812 | 18,237 | - | - | - | - | - | - | 26,383 | 25,352 | - | - | 54,195 | 43,589 | (19.6) |
| LA PAZ, B.C.S. | 333,705 | 412,594 | - | - | - | - | - | - | 84,519 | 223,443 | - | - | 418,224 | 636,037 | 52.1 |
| PICHILINGUE, B.C.S. | 689,196 | 702,146 | - | - | - | - | 76,737 | 85,848 | 23,533 | 22,800 | - | - | 789,466 | 810,794 | 2.7 |
| SAN JUAN DE LA COSTA, B.C.S. | - | - | - | - | - | - | 162,782 | 250,811 | - | - | - | - | 162,782 | 250,811 | 54.1 |
| ISLA SAN MARCOS, B.C.S. | 2,176 | 3,262 | - | - | - | - | - | - | - | - | - | - | 2,176 | 3,262 | 49.9 |
| PUNTA SANTA MARIA, B.C.S. | - | - | - | - | - | - | 23,558 | 69,462 | - | - | - | - | 23,558 | 69,462 | 194.9 |
| SANTA ROSALIA, B.C.S. | 4,588 | 9,205 | - | - | - | - | - | - | - | - | - | - | 4,588 | 9,205 | 100.6 |
| PUERTO LIBERTAD, SON. | - | - | - | - | - | - | - | - | - | - | - | - | - | - | N/C |
| GUAYMAS, SON. | 186 | 2,784 | - | - | - | - | 443,747 | 575,264 | 33,305 | 228,534 | - | - | 477,238 | 806,582 | 69.0 |
| TOPOLOBAMPO, SIN. | 667,556 | 673,990 | - | - | - | 11,005 | 34,901 | 76,791 | 75,868 | 118,295 | - | - | 778,325 | 880,081 | 13.1 |
| MAZATLAN, SIN. | 402,670 | 436,546 | 8,640 | 10,688 | 6,025 | - | - | - | 12,256 | 254,314 | - | - | 429,591 | 701,548 | 63.3 |
| MANZANILLO, COL. | 7,420 | 5,314 | 10 | - | - | - | 736,800 | 625,642 | 64,447 | 179,096 | - | - | 808,677 | 810,052 | 0.2 |
| CUYUTLAN, COL. | - | - | - | - | - | - | - | - | - | - | - | - | - | - | N/C |
| LAZARO CARDENAS, MICH. | 14,318 | 11,568 | - | - | - | - | 1,286,026 | 1,400,263 | 224,236 | 259,413 | 38,431 | - | 1,563,011 | 1,671,244 | 6.9 |
| ACAPULCO, GRO. | - | - | - | - | - | - | - | - | 271,618 | 205,337 | - | - | 271,618 | 205,337 | (24.4) |
| SALINA CRUZ, OAX. | - | - | 8,640 | 10,688 | - | - | - | - | 694,629 | 1,122,189 | - | 2,507 | 703,269 | 1,135,384 | 61.4 |
| PUERTO CHIAPAS, CHIS. | 5,193 | 7,535 | - | - | - | - | - | - | - | - | - | - | 5,193 | 7,535 | 45.1 |
| GOLFO - CARIBE | 1,786,798 | 1,485,620 | - | - | - | - | 244,341 | 325,518 | 2,407,158 | 2,655,384 | 55,076 | 62,143 | 4,493,373 | 4,528,665 | 0.8 |
| ALTAMIRA, TAMPS. | - | - | - | - | - | - | - | - | - | - | - | 14,547 | - | 14,547 | N/C |
| TAMPICO, TAMPS. | 7,212 | 53,592 | - | - | - | - | 63,541 | 160,588 | 173,245 | 237,601 | 14,532 | 17,431 | 258,530 | 469,212 | 81.5 |
| TUXPAN, VER. | 295 | 16,121 | - | - | - | - | 87,811 | - | 224,903 | 309,850 | - | - | 313,009 | 325,971 | 4.1 |
| VERACRUZ, VER. | - | - | - | - | - | - | - | - | 228,156 | 162,877 | - | - | 228,156 | 162,877 | (28.6) |
| COATZACOALCOS, VER. | 113 | 31,088 | - | - | - | - | 19,445 | 76,443 | 986,530 | 1,166,351 | - | - | 1,006,088 | 1,273,882 | 26.6 |
| FRONTERA, TAB. | 6 | 1,272 | - | - | - | - | - | - | 576 | 561 | - | - | 582 | 1,833 | 214.9 |
| CHILTEPEC, TAB. | 2,316 | 3,027 | - | - | - | - | - | - | - | - | - | - | 2,316 | 3,027 | 30.7 |
| DOS BOCAS, TAB. | 1,090,079 | 865,094 | - | - | - | - | 8,043 | 6,140 | 149,806 | 130,329 | 33,642 | 26,354 | 1,281,570 | 1,027,917 | (19.8) |
| CD. DEL CARMEN, CAMP. | 124,315 | 102,174 | - | - | - | - | 8,712 | 4,139 | - | - | 6,902 | 3,811 | 139,929 | 110,124 | (21.3) |
| SEYBAPLAYA, CAMP. | 8,283 | 11,050 | - | - | - | - | - | - | - | - | - | - | 8,283 | 11,050 | 33.4 |
| LERMA, CAMP. | - | - | - | - | - | - | - | - | 63,604 | 35,201 | - | - | 63,604 | 35,201 | (44.7) |
| CAYO ARCAS, CAMP. | - | - | - | - | - | - | - | - | - | - | - | - | - | - | N/C |
| PROGRESO, YUC. | - | 6,506 | - | - | - | - | - | - | 580,338 | 612,614 | - | - | 580,338 | 619,120 | 6.7 |
| LAS COLORADAS, YUC. | - | - | - | - | - | - | - | - | - | - | - | - | - | - | N/C |
| PUNTA SAM, Q. ROO | 42,935 | 20,084 | - | - | - | - | - | - | - | - | - | - | 42,935 | 20,084 | (53.2) |
| ISLA MUJERES, Q. ROO | 42,935 | 20,084 | - | - | - | - | - | - | - | - | - | - | 42,935 | 20,084 | (53.2) |
| PUERTO MORELOS, Q. ROO | 26 | 4 | - | - | - | - | - | - | - | - | - | - | 26 | 4 | (84.6) |
| COZUMEL, Q. ROO | 234,141 | 177,762 | - | - | - | - | - | - | - | - | - | - | 234,141 | 177,762 | (24.1) |
| PUNTA VENADO, Q. ROO | 234,142 | 177,762 | - | - | - | - | 56,789 | 78,208 | - | - | - | - | 290,931 | 255,970 | (12.0) |
| TOTAL | 3,984,210 | 3,822,472 | 17,290 | 21,376 | 6,025 | 11,005 | 7,310,828 | 7,380,437 | 3,944,809 | 5,333,342 | 93,507 | 64,650 | 15,356,669 | 16,633,282 | 8.3 |

N/C : NO COMPARABLE

ENTRADAS POR TIPO DE CARGA

Enero – abril

Toneladas

| UBICACION | GENERAL | | | | GRANELES | | | | PETROLEO Y DERIVADOS | | OTROS FLUIDOS | | TOTAL | | | | |
|------------------------------|------------------|------------------|---------------|---------------|--------------|------|------------------|------------------|----------------------|------------------|---------------|---------------|------------------|------------------|-------------|------|---|
| | SUELTA | | CONTENERIZADA | | AGRICOLAS | | MINERALES | | 2020 | 2021 | 2020 | 2021 | 2020 | 2021 | 2020 | 2021 | % |
| | 2020 | 2021 | 2020 | 2021 | 2020 | 2021 | 2020 | 2021 | | | | | | | | | |
| PACIFICO | 1,158,261 | 1,207,838 | 8,650 | 10,688 | 6,025 | - | 3,572,511 | 3,665,270 | 693,375 | 1,382,668 | 38,431 | - | 5,477,253 | 6,266,464 | 14.4 | | |
| ROSARITO, B.C. | - | - | - | - | - | - | - | - | 26,857 | 21,750 | - | - | 26,857 | 21,750 | (19.0) | | |
| EL SAUZAL, B.C. | 31,497 | 33,770 | - | - | - | - | - | - | - | - | - | - | 31,497 | 33,770 | 7.2 | | |
| ENSENADA, B.C. | 4,710 | 10,074 | - | - | - | - | 120,752 | 166,154 | - | - | - | - | 125,462 | 176,228 | 40.5 | | |
| ISLA DE CEDROS, B.C. | - | - | - | - | - | - | 2,082,235 | 1,966,396 | - | - | - | - | 2,082,235 | 1,966,396 | (5.6) | | |
| GUERRERO NEGRO, B.C.S. | - | - | - | - | - | - | - | - | - | - | - | - | - | - | N/C | | |
| SAN CARLOS, B.C.S. | 27,719 | 18,196 | - | - | - | - | - | - | 26,383 | 25,352 | - | - | 54,102 | 43,548 | (19.5) | | |
| LA PAZ, B.C.S. | 196,623 | 252,570 | - | - | - | - | - | - | 84,519 | 223,443 | - | - | 281,142 | 476,013 | 69.3 | | |
| PICHILINGUE, B.C.S. | 457,416 | 483,300 | - | - | - | - | 76,737 | 85,848 | 23,533 | 22,800 | - | - | 557,686 | 591,948 | 6.1 | | |
| SAN JUAN DE LA COSTA, B.C.S. | - | - | - | - | - | - | - | - | - | - | - | - | - | - | N/C | | |
| ISLA SAN MARCOS, B.C.S. | 545 | 1,809 | - | - | - | - | - | - | - | - | - | - | 545 | 1,809 | 231.9 | | |
| PUNTA SANTA MARIA, B.C.S. | - | - | - | - | - | - | - | - | - | - | - | - | - | - | N/C | | |
| SANTA ROSALIA, B.C.S. | 2,953 | 5,056 | - | - | - | - | - | - | - | - | - | - | 2,953 | 5,056 | 71.2 | | |
| PUERTO LIBERTAD, SON. | - | - | - | - | - | - | - | - | - | - | - | - | - | - | N/C | | |
| GUAYMAS, SON. | 29 | 672 | - | - | - | - | 23,568 | 46,609 | 33,305 | 228,534 | - | - | 56,902 | 275,815 | 384.7 | | |
| TOPOLOBAMPO, SIN. | 219,728 | 206,351 | - | - | - | - | - | - | 11,681 | 91,420 | - | - | 231,409 | 297,771 | 28.7 | | |
| MAZATLAN, SIN. | 204,428 | 183,191 | 8,640 | 10,688 | 6,025 | - | - | - | 12,256 | 254,314 | - | - | 231,349 | 448,193 | 93.7 | | |
| MANZANILLO, COL. | 7,420 | 5,314 | 10 | - | - | - | - | - | 39,343 | 144,756 | - | - | 46,773 | 150,070 | 220.8 | | |
| CUYUTLAN, COL. | - | - | - | - | - | - | - | - | - | - | - | - | - | - | N/C | | |
| LAZARO CARDENAS, MICH. | - | - | - | - | - | - | 1,269,219 | 1,400,263 | 163,880 | 164,962 | 38,431 | - | 1,471,530 | 1,565,225 | 6.4 | | |
| ACAPULCO, GRO. | - | - | - | - | - | - | - | - | 271,618 | 205,337 | - | - | 271,618 | 205,337 | (24.4) | | |
| SALINA CRUZ, OAX. | - | - | - | - | - | - | - | - | - | - | - | - | - | - | N/C | | |
| PUERTO CHIAPAS, CHIS. | 5,193 | 7,535 | - | - | - | - | - | - | - | - | - | - | 5,193 | 7,535 | 45.1 | | |
| GOLFO - CARIBE | 429,872 | 367,110 | - | - | - | - | 57,536 | 155,802 | 1,252,879 | 1,329,270 | 7,073 | 14,420 | 1,747,360 | 1,866,602 | 6.8 | | |
| ALTAMIRA, TAMPS. | - | - | - | - | - | - | - | - | - | - | - | 3,793 | - | 3,793 | N/C | | |
| TAMPICO, TAMPS. | - | 20,646 | - | - | - | - | - | 387 | 5,496 | 77,838 | - | 1,069 | 5,496 | 99,940 | 1,718.4 | | |
| TUXPAN, VER. | 15 | - | - | - | - | - | - | - | 224,903 | 309,850 | - | - | 224,918 | 309,850 | 37.8 | | |
| VERACRUZ, VER. | - | - | - | - | - | - | - | - | 228,156 | 162,877 | - | - | 228,156 | 162,877 | (28.6) | | |
| COATZACOALCOS, VER. | - | 1,042 | - | - | - | - | - | 76,443 | - | - | - | - | - | 77,485 | N/C | | |
| FRONTERA, TAB. | 4 | 799 | - | - | - | - | - | - | 576 | 561 | - | - | 580 | 1,360 | 134.5 | | |
| CHILTEPEC, TAB. | 1,596 | 2,087 | - | - | - | - | - | - | - | - | - | - | 1,596 | 2,087 | 30.8 | | |
| DOS BOCAS, TAB. | 130,380 | 89,322 | - | - | - | - | - | 31 | 149,806 | 130,329 | 3,695 | 7,257 | 283,881 | 226,939 | (20.1) | | |
| CD. DEL CARMEN, CAMP. | 48,360 | 42,744 | - | - | - | - | 747 | 733 | - | - | 3,378 | 2,301 | 52,485 | 45,778 | (12.8) | | |
| SEYBAPLAYA, CAMP. | 3,732 | 6,424 | - | - | - | - | - | - | - | - | - | - | 3,732 | 6,424 | 72.1 | | |
| LERMA, CAMP. | - | - | - | - | - | - | - | - | 63,604 | 35,201 | - | - | 63,604 | 35,201 | (44.7) | | |
| CAYO ARCAS, CAMP. | - | - | - | - | - | - | - | - | - | - | - | - | - | - | N/C | | |
| PROGRESO, YUC. | - | 6,196 | - | - | - | - | - | - | 580,338 | 612,614 | - | - | 580,338 | 618,810 | 6.6 | | |
| LAS COLORADAS, YUC. | - | - | - | - | - | - | - | - | - | - | - | - | - | - | N/C | | |
| PUNTA SAM, Q. ROO | 19,535 | 7,452 | - | - | - | - | - | - | - | - | - | - | 19,535 | 7,452 | (61.9) | | |
| ISLA MUJERES, Q. ROO | 23,400 | 12,632 | - | - | - | - | - | - | - | - | - | - | 23,400 | 12,632 | (46.0) | | |
| PUERTO MORELOS, Q. ROO | 26 | 4 | - | - | - | - | - | - | - | - | - | - | 26 | 4 | (84.6) | | |
| COZUMEL, Q. ROO | 139,186 | 128,258 | - | - | - | - | - | - | - | - | - | - | 139,186 | 128,258 | (7.9) | | |
| PUNTA VENADO, Q. ROO | 63,638 | 49,504 | - | - | - | - | 56,789 | 78,208 | - | - | - | - | 120,427 | 127,712 | 6.0 | | |
| TOTAL | 1,588,133 | 1,574,948 | 8,650 | 10,688 | 6,025 | - | 3,630,047 | 3,821,072 | 1,946,254 | 2,711,938 | 45,504 | 14,420 | 7,224,613 | 8,133,066 | 12.6 | | |

N/C : NO COMPARABLE

SALIDAS POR TIPO DE CARGA

Enero – abril

Toneladas

| UBICACION | GENERAL | | | | GRANELES | | | | PETROLEO Y DERIVADOS | | OTROS FLUIDOS | | TOTAL | | | | |
|------------------------------|------------------|------------------|---------------|---------------|-----------|---------------|------------------|------------------|----------------------|------------------|---------------|---------------|------------------|------------------|--------------|------|---|
| | SUELTA | | CONTENERIZADA | | AGRICOLAS | | MINERALES | | 2020 | 2021 | 2020 | 2021 | 2020 | 2021 | 2020 | 2021 | % |
| | 2020 | 2021 | 2020 | 2021 | 2020 | 2021 | 2020 | 2021 | | | | | | | | | |
| PACIFICO | 1,039,151 | 1,129,014 | 8,640 | 10,688 | - | 11,005 | 3,493,976 | 3,389,649 | 844,276 | 1,295,290 | - | 2,507 | 5,386,043 | 5,838,153 | 8.4 | | |
| ROSARITO, B.C. | - | - | - | - | - | - | - | - | - | 17,435 | - | - | - | 17,435 | N/C | | |
| EL SAUZAL, B.C. | 6,385 | 9,827 | - | - | - | - | - | - | - | - | - | - | 6,385 | 9,827 | 53.9 | | |
| ENSENADA, B.C. | - | - | - | - | - | - | - | - | - | - | - | - | - | - | N/C | | |
| ISLA DE CEDROS, B.C. | - | - | - | - | - | - | - | - | - | - | - | - | - | - | N/C | | |
| GUERRERO NEGRO, B.C.S. | - | - | - | - | - | - | 2,098,949 | 1,838,288 | - | - | - | - | 2,098,949 | 1,838,288 | (12.4) | | |
| SAN CARLOS, B.C.S. | 93 | 41 | - | - | - | - | - | - | - | - | - | - | 93 | 41 | (55.9) | | |
| LA PAZ, B.C.S. | 137,082 | 160,024 | - | - | - | - | - | - | - | - | - | - | 137,082 | 160,024 | 16.7 | | |
| PICHILINGUE, B.C.S. | 231,780 | 218,846 | - | - | - | - | - | - | - | - | - | - | 231,780 | 218,846 | (5.6) | | |
| SAN JUAN DE LA COSTA, B.C.S. | - | - | - | - | - | - | 162,782 | 250,811 | - | - | - | - | 162,782 | 250,811 | 54.1 | | |
| ISLA SAN MARCOS, B.C.S. | 1,631 | 1,453 | - | - | - | - | - | - | - | - | - | - | 1,631 | 1,453 | (10.9) | | |
| PUNTA SANTA MARIA, B.C.S. | - | - | - | - | - | - | 23,558 | 69,462 | - | - | - | - | 23,558 | 69,462 | 194.9 | | |
| SANTA ROSALIA, B.C.S. | 1,635 | 4,149 | - | - | - | - | - | - | - | - | - | - | 1,635 | 4,149 | 153.8 | | |
| PUERTO LIBERTAD, SON. | - | - | - | - | - | - | - | - | - | - | - | - | - | - | N/C | | |
| GUAYMAS, SON. | 157 | 2,112 | - | - | - | - | 420,179 | 528,655 | - | - | - | - | 420,336 | 530,767 | 26.3 | | |
| TOPOLOBAMPO, SIN. | 447,828 | 467,639 | - | - | - | 11,005 | 34,901 | 76,791 | 64,187 | 26,875 | 34,901 | 546,916 | 582,310 | 6.5 | | | |
| MAZATLAN, SIN. | 198,242 | 253,355 | - | - | - | - | - | - | - | - | - | - | 198,242 | 253,355 | 27.8 | | |
| MANZANILLO, COL. | - | - | - | - | - | - | 736,800 | 625,642 | 25,104 | 34,340 | - | - | 761,904 | 659,982 | (13.4) | | |
| CUYUTLAN, COL. | - | - | - | - | - | - | - | - | - | - | - | - | - | - | N/C | | |
| LAZARO CARDENAS, MICH. | 14,318 | 11,588 | - | - | - | - | 16,807 | - | 60,356 | 94,451 | - | - | 91,481 | 106,019 | 15.9 | | |
| ACAPULCO, GRO. | - | - | - | - | - | - | - | - | - | - | - | - | - | - | N/C | | |
| SALINA CRUZ, OAX. | - | - | 8,640 | 10,688 | - | - | - | - | 694,629 | 1,122,189 | - | 2,507 | 703,269 | 1,135,384 | 61.4 | | |
| PUERTO CHIAPAS, CHIS. | - | - | - | - | - | - | - | - | - | - | - | - | - | - | N/C | | |
| GOLFO - CARIBE | 1,356,926 | 1,118,510 | - | - | - | - | 186,805 | 169,716 | 1,154,279 | 1,326,114 | 48,003 | 47,723 | 2,746,013 | 2,662,063 | (3.1) | | |
| ALTAMIRA, TAMPS. | - | - | - | - | - | - | - | - | - | - | - | 10,754 | - | 10,754 | N/C | | |
| TAMPICO, TAMPS. | 7,212 | 32,946 | - | - | - | - | 63,541 | 160,201 | 167,749 | 159,763 | 14,532 | 16,362 | 253,034 | 369,272 | 45.9 | | |
| TUXPAN, VER. | 280 | 16,121 | - | - | - | - | 87,811 | - | - | - | - | - | 88,091 | 16,121 | (81.7) | | |
| VERACRUZ, VER. | - | - | - | - | - | - | - | - | - | - | - | - | - | - | N/C | | |
| COATZACOALCOS, VER. | 113 | 30,046 | - | - | - | - | 19,445 | - | 986,530 | 1,166,351 | - | - | 1,006,088 | 1,196,397 | 18.9 | | |
| FRONTERA, TAB. | 2 | 473 | - | - | - | - | - | - | - | - | - | - | 2 | 473 | 23,550.0 | | |
| CHILTEPEC, TAB. | 720 | 940 | - | - | - | - | - | - | - | - | - | - | 720 | 940 | 30.6 | | |
| DOS BOCAS, TAB. | 959,699 | 775,772 | - | - | - | - | 8,043 | 6,109 | - | - | 29,947 | 19,097 | 997,689 | 800,978 | (19.7) | | |
| CD. DEL CARMEN, CAMP. | 75,955 | 59,430 | - | - | - | - | 7,965 | 3,406 | - | - | 3,524 | 1,510 | 87,444 | 64,346 | (26.4) | | |
| SEYBAPLAYA, CAMP. | 4,551 | 4,626 | - | - | - | - | - | - | - | - | - | - | 4,551 | 4,626 | 1.6 | | |
| LERMA, CAMP. | - | - | - | - | - | - | - | - | - | - | - | - | - | - | N/C | | |
| CAYO ARCAS, CAMP. | - | - | - | - | - | - | - | - | - | - | - | - | - | - | N/C | | |
| PROGRESO, YUC. | - | 310 | - | - | - | - | - | - | - | - | - | - | - | 310 | N/C | | |
| LAS COLORADAS, YUC | - | - | - | - | - | - | - | - | - | - | - | - | - | - | N/C | | |
| PUNTA SAM, Q. ROO | 23,400 | 12,632 | - | - | - | - | - | - | - | - | - | - | 23,400 | 12,632 | (46.0) | | |
| ISLA MUJERES, Q. ROO | 19,535 | 7,452 | - | - | - | - | - | - | - | - | - | - | 19,535 | 7,452 | (61.9) | | |
| PUERTO MORELOS, Q. ROO | - | - | - | - | - | - | - | - | - | - | - | - | - | - | N/C | | |
| COZUMEL, Q. ROO | 94,955 | 49,504 | - | - | - | - | - | - | - | - | - | - | 94,955 | 49,504 | (47.9) | | |
| PUNTA VENADO, Q. ROO | 170,504 | 128,258 | - | - | - | - | - | - | - | - | - | - | 170,504 | 128,258 | (24.8) | | |
| TOTAL | 2,396,077 | 2,247,524 | 8,640 | 10,688 | - | 11,005 | 3,680,781 | 3,559,365 | 1,998,555 | 2,621,404 | 48,003 | 50,230 | 8,132,056 | 8,500,216 | 4.5 | | |

N/C : NO COMPARABLE

Movimiento en puertos comerciales

MOVIMIENTO NACIONAL EN PUERTOS COMERCIALES

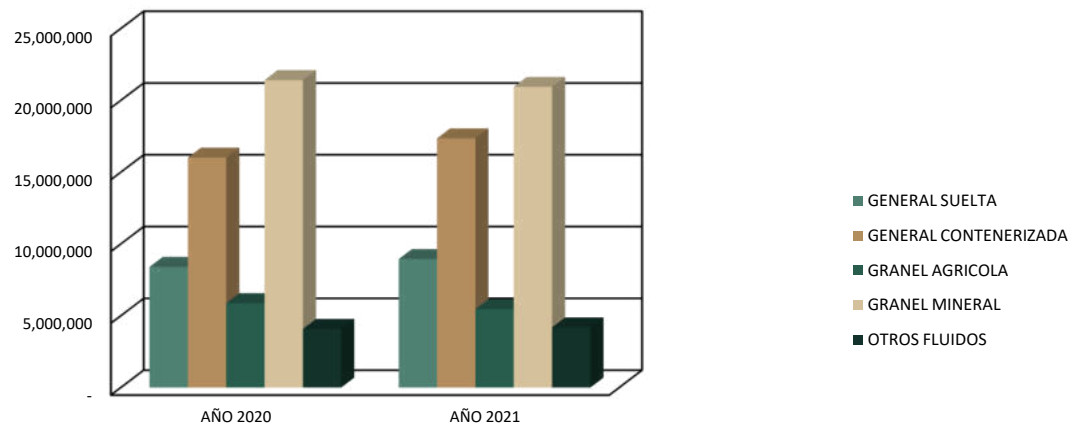
Enero – abril

Toneladas

| TIPO DE CARGA | ALTURA | | | CABOTAJE | | | TOTAL | | |
|-----------------------|-------------------|-------------------|------------|-------------------|-------------------|--------------|-------------------|-------------------|------------|
| | 2020 | 2021 | % | 2020 | 2021 | % | 2020 | 2021 | % |
| GENERAL SUELTA | 4,419,436 | 5,123,469 | 15.9 | 3,984,210 | 3,822,472 | (4.1) | 8,403,646 | 8,945,941 | 6.5 |
| GENERAL CONTENERIZADA | 16,000,021 | 17,333,811 | 8.3 | 17,290 | 21,376 | 23.6 | 16,017,311 | 17,355,187 | 8.4 |
| GRANEL AGRICOLA | 5,871,702 | 5,454,692 | (7.1) | 6,025 | 11,005 | 82.7 | 5,877,727 | 5,465,697 | (7.0) |
| GRANEL MINERAL | 14,102,810 | 13,562,546 | (3.8) | 7,310,828 | 7,380,437 | 1.0 | 21,413,638 | 20,942,983 | (2.2) |
| OTROS FLUIDOS | 3,989,184 | 4,124,275 | 3.4 | 93,507 | 64,650 | (30.9) | 4,082,691 | 4,188,925 | 2.6 |
| TOTAL | 44,383,153 | 45,598,793 | 2.7 | 11,411,860 | 11,299,940 | (1.0) | 55,795,013 | 56,898,733 | 2.0 |

N/C : NO COMPARABLE

COMPARATIVO POR TIPO DE CARGA OPERADA (TOTAL)



RESUMEN GLOBAL

TOTAL POR TIPO DE TRAFICO EN PUERTOS COMERCIALES

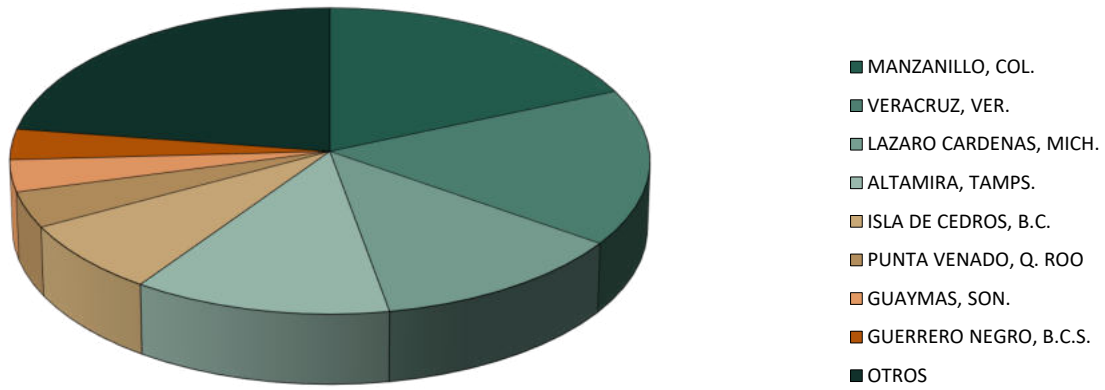
Enero – abril

Toneladas

| UBICACION | ALTURA | | | CABOTAJE | | | TOTAL | | |
|------------------------------|-------------------|-------------------|--------------|-------------------|-------------------|---------------|-------------------|-------------------|--------------|
| | 2020 | 2021 | % | 2020 | 2021 | % | 2020 | 2021 | % |
| PACIFICO | 20,681,924 | 22,074,490 | 6.7 | 9,325,645 | 9,426,659 | 1.1 | 30,007,569 | 31,501,149 | 5.0 |
| ROSARITO, B.C. | - | - | N/C | - | - | N/C | - | - | N/C |
| EL SAUZAL, B.C. | - | - | N/C | 37,882 | 43,597 | 15.1 | 37,882 | 43,597 | 15.1 |
| ENSENADA, B.C. | 814,929 | 817,420 | 0.3 | 125,462 | 176,228 | 40.5 | 940,391 | 993,648 | 5.7 |
| ISLA DE CEDROS, B.C. | 2,096,042 | 2,294,259 | 9.5 | 2,082,235 | 1,966,396 | (5.6) | 4,178,277 | 4,260,655 | 2.0 |
| GUERRERO NEGRO, B.C.S. | - | - | N/C | 2,098,949 | 1,838,288 | (12.4) | 2,098,949 | 1,838,288 | (12.4) |
| SAN CARLOS, B.C.S. | - | - | N/C | 27,812 | 18,237 | (34.4) | 27,812 | 18,237 | (34.4) |
| LA PAZ, B.C.S. | - | 2,169 | N/C | 333,705 | 412,594 | 23.6 | 333,705 | 414,763 | 24.3 |
| PICHILINGUE, B.C.S. | - | 1,699 | N/C | 765,933 | 787,994 | 2.9 | 765,933 | 789,693 | 3.1 |
| SAN JUAN DE LA COSTA, B.C.S. | - | - | N/C | 162,782 | 250,811 | 54.1 | 162,782 | 250,811 | 54.1 |
| ISLA SAN MARCOS, B.C.S. | 578,223 | 791,850 | 36.9 | 2,176 | 3,262 | 49.9 | 580,399 | 795,112 | 37.0 |
| PUNTA SANTA MARIA, B.C.S. | 297,153 | 245,410 | (17.4) | 23,558 | 69,462 | 194.9 | 320,711 | 314,872 | (1.8) |
| SANTA ROSALIA, B.C.S. | - | - | N/C | 4,588 | 9,205 | 100.6 | 4,588 | 9,205 | 100.6 |
| GUAYMAS, SON. | 1,264,996 | 1,329,619 | 5.1 | 443,933 | 578,048 | 30.2 | 1,708,929 | 1,907,667 | 11.6 |
| TOPOLOBAMPO, SIN. | 692,059 | 464,995 | (32.8) | 702,457 | 761,786 | 8.4 | 1,394,516 | 1,226,781 | (12.0) |
| MAZATLAN, SIN. | 309,058 | 269,872 | (12.7) | 417,335 | 447,234 | 7.2 | 726,393 | 717,106 | (1.3) |
| MANZANILLO, COL. | 8,497,243 | 9,835,810 | 15.8 | 744,230 | 630,956 | (15.2) | 9,241,473 | 10,466,766 | 13.3 |
| CUYUTLAN, COL. | 764,319 | 252,823 | (66.9) | - | - | N/C | 764,319 | 252,823 | (66.9) |
| LAZARO CARDENAS, MICH. | 5,215,977 | 5,597,936 | 7.3 | 1,338,775 | 1,411,831 | 5.5 | 6,554,752 | 7,009,767 | 6.9 |
| ACAPULCO, GRO. | 9,362 | 6,704 | (28.4) | - | - | N/C | 9,362 | 6,704 | (28.4) |
| SALINA CRUZ, OAX. | - | 53,000 | N/C | 8,640 | 13,195 | 52.7 | 8,640 | 66,195 | 666.1 |
| PUERTO CHIAPAS, CHIS | 142,563 | 110,924 | (22.2) | 5,193 | 7,535 | 45.1 | 147,756 | 118,459 | (19.8) |
| GOLFO - CARIBE | 23,701,229 | 23,524,303 | (0.7) | 2,086,215 | 1,873,281 | (10.2) | 25,787,444 | 25,397,584 | (1.5) |
| ALTAMIRA, TAMPS. | 6,049,618 | 6,989,590 | 15.5 | - | 14,547 | N/C | 6,049,618 | 7,004,137 | 15.8 |
| TAMPICO, TAMPS. | 1,053,646 | 1,006,991 | (4.4) | 85,285 | 231,611 | 171.6 | 1,138,931 | 1,238,602 | 8.8 |
| TUXPAN, VER. | 1,389,384 | 1,314,454 | (5.4) | 88,106 | 16,121 | (81.7) | 1,477,490 | 1,330,575 | (9.9) |
| VERACRUZ, VER. | 8,209,405 | 9,375,411 | 14.2 | - | - | N/C | 8,209,405 | 9,375,411 | 14.2 |
| COATZACOALCOS, VER. | 1,754,559 | 1,527,795 | (12.9) | 19,558 | 107,531 | 449.8 | 1,774,117 | 1,635,326 | (7.8) |
| FRONTERA, TAB. | - | - | N/C | 6 | 1,272 | 21,100.0 | 6 | 1,272 | 21,100.0 |
| CHILTEPEC, TAB. | - | - | N/C | 2,316 | 3,027 | 30.7 | 2,316 | 3,027 | 30.7 |
| DOS BOCAS, TAB. | 47,900 | 46,826 | (2.2) | 1,131,764 | 897,588 | (20.7) | 1,179,664 | 944,414 | (19.9) |
| CD. DEL CARMEN, CAMP. | - | - | N/C | 139,929 | 110,124 | (21.3) | 139,929 | 110,124 | (21.3) |
| SEYBAPLAYA, CAMP. | - | - | N/C | 8,283 | 11,050 | 33.4 | 8,283 | 11,050 | 33.4 |
| LERMA, CAMP. | - | - | N/C | - | - | N/C | - | - | N/C |
| CAYO ARCAS, CAMP. | - | - | N/C | - | - | N/C | - | - | N/C |
| PROGRESO, YUC. | 1,265,587 | 1,363,634 | 7.7 | - | 6,506 | N/C | 1,265,587 | 1,370,140 | 8.3 |
| LAS COLORADAS, YUC. | - | - | N/C | - | - | N/C | - | - | N/C |
| PUNTA SAM, Q. ROO | - | - | N/C | 42,935 | 20,084 | (53.2) | 42,935 | 20,084 | (53.2) |
| ISLA MUJERES, Q. ROO | - | - | N/C | 42,935 | 20,084 | (53.2) | 42,935 | 20,084 | (53.2) |
| PUERTO MORELOS, Q. ROO | 11,670 | 8,130 | (30.3) | 26 | 4 | (84.6) | 11,696 | 8,134 | (30.5) |
| COZUMEL, Q. ROO | - | - | N/C | 234,141 | 177,762 | (24.1) | 234,141 | 177,762 | (24.1) |
| PUNTA VENADO, Q. ROO | 3,919,460 | 1,891,472 | (51.7) | 290,931 | 255,970 | (12.0) | 4,210,391 | 2,147,442 | (49.0) |
| TOTAL | 44,383,153 | 45,598,793 | 2.7 | 11,411,860 | 11,299,940 | (1.0) | 55,795,013 | 56,898,733 | 2.0 |

N/C : NO COMPARABLE

PARTICIPACION EN EL MOVIMIENTO DE CARGA



DISTRIBUCION POR PUERTO

TOTAL POR TIPO DE MOVIMIENTO EN PUERTOS COMERCIALES

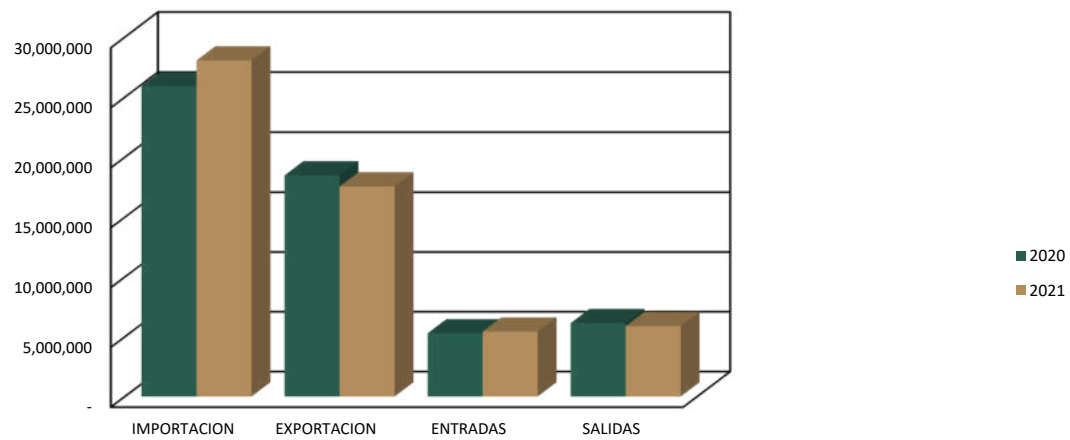
Enero – abril

Toneladas

| UBICACION | ALTURA | | | | | | CABOTAJE | | | | | | TOTAL | | |
|------------------------------|-------------------|-------------------|-------------|-------------------|-------------------|---------------|------------------|------------------|------------|------------------|------------------|---------------|-------------------|-------------------|--------------|
| | IMPORTACION | | | EXPORTACION | | | ENTRADA | | | SALIDA | | | 2020 | 2021 | % |
| | 2020 | 2021 | % | 2020 | 2021 | % | 2020 | 2021 | % | 2020 | 2021 | % | | | |
| PACIFICO | 11,068,883 | 11,535,493 | 4.2 | 9,613,041 | 10,538,997 | 9.6 | 4,783,878 | 4,883,796 | 2.1 | 4,541,767 | 4,542,863 | 0.0 | 30,007,569 | 31,501,149 | 5.0 |
| ROSARITO, B.C. | - | - | N/C | - | - | N/C | - | - | N/C | - | - | N/C | - | - | N/C |
| EL SAUZAL, B.C. | - | - | N/C | - | - | N/C | 31,497 | 33,770 | 7.2 | 6,385 | 9,827 | 53.9 | 37,882 | 43,597 | 15.1 |
| ENSENADA, B.C. | 537,720 | 573,658 | 6.7 | 277,209 | 243,762 | (12.1) | 125,462 | 176,228 | 40.5 | - | - | N/C | 940,391 | 993,648 | 5.7 |
| ISLA DE CEDROS, B.C. | - | - | N/C | 2,096,042 | 2,294,259 | 9.5 | 2,082,235 | 1,966,396 | (5.6) | - | - | N/C | 4,178,277 | 4,260,655 | 2.0 |
| GUERRERO NEGRO, B.C.S. | - | - | N/C | - | - | N/C | - | - | N/C | 2,098,949 | 1,838,288 | (12.4) | 2,098,949 | 1,838,288 | (12.4) |
| SAN CARLOS, B.C.S. | - | - | N/C | - | - | N/C | 27,719 | 18,196 | (34.4) | 93 | 41 | (55.9) | 27,812 | 18,237 | (34.4) |
| LA PAZ, B.C.S. | - | 863 | N/C | - | 1,306 | N/C | 196,623 | 252,570 | 28.5 | 137,082 | 160,024 | 16.7 | 333,705 | 414,763 | 24.3 |
| PICHILINGUE, B.C.S. | - | 1,232 | N/C | - | 467 | N/C | 534,153 | 569,148 | 6.6 | 231,780 | 218,846 | (5.6) | 765,933 | 789,693 | 3.1 |
| SAN JUAN DE LA COSTA, B.C.S. | - | - | N/C | - | - | N/C | - | - | N/C | 162,782 | 250,811 | 54.1 | 162,782 | 250,811 | 54.1 |
| ISLA SAN MARCOS, B.C.S. | - | - | N/C | 578,223 | 791,850 | 36.9 | 545 | 1,809 | 231.9 | 1,631 | 1,453 | (10.9) | 580,399 | 795,112 | 37.0 |
| PUNTA SANTA MARIA, B.C.S. | - | - | N/C | 297,153 | 245,410 | (17.4) | - | - | N/C | 23,558 | 69,462 | 194.9 | 320,711 | 314,872 | (1.8) |
| SANTA ROSALIA, B.C.S. | - | - | N/C | - | - | N/C | 2,953 | 5,056 | 71.2 | 1,635 | 4,149 | 153.8 | 4,588 | 9,205 | 100.6 |
| GUAYMAS, SON. | 190,469 | 184,861 | (2.9) | 1,074,527 | 1,144,758 | 6.5 | 23,597 | 47,281 | 100.4 | 420,336 | 530,767 | 26.3 | 1,708,929 | 1,907,667 | 11.6 |
| TOPOLOBAMPO, SIN. | 419,837 | 377,011 | (10.2) | 272,222 | 87,984 | (67.7) | 219,728 | 206,351 | (6.1) | 482,729 | 555,435 | 15.1 | 1,394,516 | 1,226,781 | (12.0) |
| MAZATLAN, SIN. | 120,815 | 146,912 | 21.6 | 188,243 | 122,960 | (34.7) | 219,093 | 193,879 | (11.5) | 198,242 | 253,355 | 27.8 | 726,393 | 717,106 | (1.3) |
| MANZANILLO, COL. | 5,596,846 | 6,400,226 | 14.4 | 2,900,397 | 3,435,584 | 18.5 | 7,430 | 5,314 | (28.5) | 736,800 | 625,642 | (15.1) | 9,241,473 | 10,466,766 | 13.3 |
| CUYUTLAN, COL. | 764,319 | 252,823 | (66.9) | - | - | N/C | - | - | N/C | - | - | N/C | 764,319 | 252,823 | (66.9) |
| LAZARO CARDENAS, MICH. | 3,426,825 | 3,595,377 | 4.9 | 1,789,152 | 2,002,559 | 11.9 | 1,307,650 | 1,400,263 | 7.1 | 31,125 | 11,568 | (62.8) | 6,554,752 | 7,009,767 | 6.9 |
| ACAPULCO, GRO. | - | - | N/C | 9,362 | 6,704 | (28.4) | - | - | N/C | - | - | N/C | 9,362 | 6,704 | (28.4) |
| SALINA CRUZ, OAX. | - | - | N/C | - | 53,000 | N/C | - | - | N/C | 8,640 | 13,195 | 52.7 | 8,640 | 66,195 | 666.1 |
| PUERTO CHIAPAS, CHIS | 12,052 | 2,530 | (79.0) | 130,511 | 108,394 | (16.9) | 5,193 | 7,535 | 45.1 | - | - | N/C | 147,756 | 118,459 | (19.8) |
| GOLFO - CARIBE | 14,840,681 | 16,512,024 | 11.3 | 8,860,548 | 7,012,279 | (20.9) | 494,481 | 537,332 | 8.7 | 1,591,734 | 1,335,949 | (16.1) | 25,787,444 | 25,397,584 | (1.5) |
| ALTAMIRA, TAMPS. | 4,418,962 | 5,197,943 | 17.6 | 1,630,656 | 1,791,647 | 9.9 | - | 3,793 | N/C | - | 10,754 | N/C | 6,049,618 | 7,004,137 | 15.8 |
| TAMPICO, TAMPS. | 660,859 | 601,158 | (9.0) | 392,787 | 405,833 | 3.3 | - | 22,102 | N/C | 85,285 | 209,509 | 145.7 | 1,138,931 | 1,238,602 | 8.8 |
| TUXPAN, VER. | 1,275,479 | 1,197,924 | (6.1) | 113,905 | 116,530 | 2.3 | 15 | - | N/C | 88,091 | 16,121 | (81.7) | 1,477,490 | 1,330,575 | (9.9) |
| VERACRUZ, VER. | 6,174,446 | 7,318,971 | 18.5 | 2,034,959 | 2,056,440 | 1.1 | - | - | N/C | - | - | N/C | 8,209,405 | 9,375,411 | 14.2 |
| COATZACOALCOS, VER. | 1,269,322 | 1,107,647 | (12.7) | 485,237 | 420,148 | (13.4) | - | 77,485 | N/C | 19,558 | 30,046 | 53.6 | 1,774,117 | 1,635,326 | (7.8) |
| FRONTERA, TAB. | - | - | N/C | - | - | N/C | 4 | 799 | 19,875.0 | 2 | 473 | 23,550.0 | 6 | 1,272 | 21,100.0 |
| CHILTEPEC, TAB. | - | - | N/C | - | - | N/C | 1,596 | 2,087 | 30.8 | 720 | 940 | 30.6 | 2,316 | 3,027 | 30.7 |
| DOS BOCAS, TAB. | 1,665 | 808 | (51.5) | 46,235 | 46,018 | (0.5) | 134,075 | 96,610 | (27.9) | 997,689 | 800,978 | (19.7) | 1,179,664 | 944,414 | (19.9) |
| CD. DEL CARMEN, CAMP. | - | - | N/C | - | - | N/C | 52,485 | 45,778 | (12.8) | 87,444 | 64,346 | (26.4) | 139,929 | 110,124 | (21.3) |
| SEYBAPLAYA, CAMP. | - | - | N/C | - | - | N/C | 3,732 | 6,424 | 72.1 | 4,551 | 4,626 | 1.6 | 8,283 | 11,050 | 33.4 |
| LERMA, CAMP. | - | - | N/C | - | - | N/C | - | - | N/C | - | - | N/C | - | - | N/C |
| CAYO ARCAS, CAMP. | - | - | N/C | - | - | N/C | - | - | N/C | - | - | N/C | - | - | N/C |
| PROGRESO, YUC. | 1,030,956 | 1,084,136 | 5.2 | 234,631 | 279,498 | 19.1 | - | 6,196 | N/C | - | 310 | N/C | 1,265,587 | 1,370,140 | 8.3 |
| LAS COLORADAS, YUC. | - | - | N/C | - | - | N/C | - | - | N/C | - | - | N/C | - | - | N/C |
| PUNTA SAM, Q. ROO | - | - | N/C | - | - | N/C | 19,535 | 7,452 | (61.9) | 23,400 | 12,632 | (46.0) | 42,935 | 20,084 | (53.2) |
| ISLA MUJERES, Q. ROO | - | - | N/C | - | - | N/C | 23,400 | 12,632 | (46.0) | 19,535 | 7,452 | (61.9) | 42,935 | 20,084 | (53.2) |
| PUERTO MORELOS, Q. ROO | 8,992 | 3,437 | (61.8) | 2,678 | 4,693 | 75.2 | 26 | 4 | (84.6) | - | - | N/C | 11,696 | 8,134 | (30.5) |
| COZUMEL, Q. ROO | - | - | N/C | - | - | N/C | 139,186 | 128,258 | (7.9) | 94,955 | 49,504 | (47.9) | 234,141 | 177,762 | (24.1) |
| PUNTA VENADO, Q. ROO | - | - | N/C | 3,919,460 | 1,891,472 | (51.7) | 120,427 | 127,712 | 6.0 | 170,504 | 128,258 | (24.8) | 4,210,391 | 2,147,442 | (49.0) |
| TOTAL | 25,909,564 | 28,047,517 | 8.3 | 18,473,589 | 17,551,276 | (5.0) | 5,278,359 | 5,421,128 | 2.7 | 6,133,501 | 5,878,812 | (4.2) | 55,795,013 | 56,898,733 | 2.0 |

N/C : NO COMPARABLE

OPERACION PORTUARIA POR TIPO DE MOVIMIENTO



COMPARATIVO

TOTAL POR TIPO DE CARGA EN PUERTOS COMERCIALES

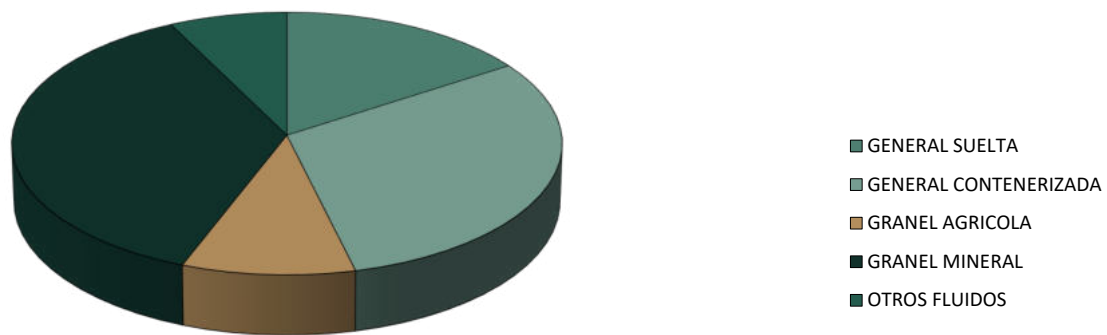
Enero – abril

Toneladas

| UBICACION | GENERAL | | | | | | GRANELES | | | | | | OTROS FLUIDOS | | | TOTAL | | |
|------------------------------|------------------|------------------|------------|-------------------|-------------------|-------------|------------------|------------------|---------------|-------------------|-------------------|---------------|------------------|------------------|---------------|-------------------|-------------------|--------------|
| | SUELTA | | | CONTENERIZADA | | | AGRICOLAS | | | MINERALES | | | 2020 | 2021 | % | 2020 | 2021 | % |
| | 2020 | 2021 | % | 2020 | 2021 | % | 2020 | 2021 | % | 2020 | 2021 | % | | | | | | |
| PACIFICO | 4,019,301 | 4,331,469 | 7.8 | 9,785,221 | 10,802,233 | 10.4 | 1,241,106 | 894,140 | (28.0) | 13,897,088 | 14,874,605 | 7.0 | 1,064,853 | 598,702 | (43.8) | 30,007,569 | 31,501,149 | 5.0 |
| ROSARITO, B.C. | - | - | N/C | - | - | N/C | - | - | N/C | - | - | N/C | - | - | N/C | - | - | N/C |
| EL SAUZAL, B.C. | 37,882 | 43,597 | 15.1 | - | - | N/C | - | - | N/C | - | - | N/C | - | - | N/C | 37,882 | 43,597 | 15.1 |
| ENSENADA, B.C. | 79,289 | 115,034 | 45.1 | 672,840 | 631,359 | (6.2) | 115,034 | - | N/C | 124,666 | 186,154 | 49.3 | 63,596 | 61,101 | (3.9) | 940,391 | 993,648 | 5.7 |
| ISLA DE CEDROS, B.C. | - | - | N/C | - | - | N/C | - | - | N/C | 4,178,277 | 4,260,655 | 2.0 | - | - | N/C | 4,178,277 | 4,260,655 | 2.0 |
| GUERRERO NEGRO, B.C.S. | - | - | N/C | - | - | N/C | - | - | N/C | 2,098,949 | 1,838,288 | (12.4) | - | - | N/C | 2,098,949 | 1,838,288 | (12.4) |
| SAN CARLOS, B.C.S. | 27,812 | 18,237 | (34.4) | - | - | N/C | - | - | N/C | - | - | N/C | - | - | N/C | 27,812 | 18,237 | (34.4) |
| LA PAZ, B.C.S. | 333,705 | 414,763 | 24.3 | - | - | N/C | - | - | N/C | - | - | N/C | - | - | N/C | 333,705 | 414,763 | 24.3 |
| PICHILINGUE, B.C.S. | 689,196 | 703,845 | 2.1 | - | - | N/C | - | - | N/C | 76,737 | 85,848 | 11.9 | - | - | N/C | 765,933 | 789,693 | 3.1 |
| SAN JUAN DE LA COSTA, B.C.S. | - | - | N/C | - | - | N/C | - | - | N/C | 162,782 | 250,811 | 54.1 | - | - | N/C | 162,782 | 250,811 | 54.1 |
| ISLA SAN MARCOS, B.C.S. | 2,176 | 3,262 | 49.9 | - | - | N/C | - | - | N/C | 578,223 | 791,850 | 36.9 | - | - | N/C | 580,399 | 795,112 | 37.0 |
| PUNTA SANTA MARIA, B.C.S. | - | - | N/C | - | - | N/C | - | - | N/C | 320,711 | 314,872 | (1.8) | - | - | N/C | 320,711 | 314,872 | (1.8) |
| SANTA ROSALIA, B.C.S. | 4,588 | 9,205 | 100.6 | - | - | N/C | - | - | N/C | - | - | N/C | - | - | N/C | 4,588 | 9,205 | 100.6 |
| GUAYMAS, SON. | 37,448 | 18,879 | (49.6) | 48,491 | 67,149 | 38.5 | 252,173 | 116,820 | (53.7) | 1,347,201 | 1,704,819 | 26.5 | 23,616 | - | N/C | 1,708,929 | 1,907,667 | 11.6 |
| TOPOLOBAMPO, SIN. | 716,492 | 710,740 | (0.8) | - | - | N/C | 252,222 | 98,989 | (60.8) | 425,802 | 417,052 | (2.1) | - | - | N/C | 1,394,516 | 1,226,781 | (12.0) |
| MAZATLAN, SIN. | 571,264 | 573,404 | 0.4 | 149,104 | 143,702 | (3.6) | 6,025 | - | N/C | - | - | N/C | - | - | N/C | 726,393 | 717,106 | (1.3) |
| MANZANILLO, COL. | 588,584 | 707,397 | 20.2 | 6,556,852 | 7,421,865 | 13.2 | 569,564 | 530,408 | (6.9) | 1,526,473 | 1,807,096 | 18.4 | - | - | N/C | 9,241,473 | 10,466,766 | 13.3 |
| CUYUTLAN, COL. | - | - | N/C | - | - | N/C | - | - | N/C | - | - | N/C | 764,319 | 252,823 | (66.9) | 764,319 | 252,823 | (66.9) |
| LAZARO CARDENAS, MICH. | 916,310 | 998,867 | 9.0 | 2,258,759 | 2,457,019 | 8.8 | 109,094 | 54,450 | (50.1) | 3,057,267 | 3,217,160 | 5.2 | 213,322 | 282,271 | 32.3 | 6,554,752 | 7,009,767 | 6.9 |
| ACAPULCO, GRO. | 9,362 | 6,704 | (28.4) | - | - | N/C | - | - | N/C | - | - | N/C | - | - | N/C | 9,362 | 6,704 | (28.4) |
| SALINA CRUZ, OAX. | - | - | N/C | 8,640 | 10,688 | 23.7 | - | 53,000 | N/C | - | - | N/C | - | 2,507 | N/C | 8,640 | 66,195 | 666.1 |
| PUERTO CHIAPAS, CHIS | 5,193 | 7,535 | 45.1 | 90,535 | 70,451 | (22.2) | 52,028 | 40,473 | (22.2) | - | - | N/C | - | - | N/C | 147,756 | 118,459 | (19.8) |
| GOLFO - CARIBE | 4,384,345 | 4,614,472 | 5.2 | 6,232,090 | 6,552,954 | 5.1 | 4,636,621 | 4,571,557 | (1.4) | 7,516,550 | 6,068,378 | (19.3) | 3,017,838 | 3,590,223 | 19.0 | 25,787,444 | 25,397,584 | (1.5) |
| ALTAMIRA, TAMPS. | 827,100 | 1,267,133 | 53.2 | 2,341,860 | 2,619,975 | 11.9 | 278,030 | 320,565 | 15.3 | 1,481,510 | 1,634,023 | 10.3 | 1,121,118 | 1,162,441 | 3.7 | 6,049,618 | 7,004,137 | 15.8 |
| TAMPICO, TAMPS. | 542,646 | 574,417 | 5.9 | 42,942 | 63,155 | 47.1 | 47,200 | 69,540 | 47.3 | 479,607 | 496,853 | 3.6 | 26,536 | 34,637 | 30.5 | 1,138,931 | 1,238,602 | 8.8 |
| TUXPAN, VER. | 141,032 | 88,866 | (37.0) | 74,864 | 134,844 | 80.1 | 473,827 | 325,427 | (31.3) | 158,982 | 108,362 | (31.8) | 628,785 | 673,076 | 7.0 | 1,477,490 | 1,330,575 | (9.9) |
| VERACRUZ, VER. | 864,764 | 1,091,571 | 26.2 | 3,435,334 | 3,399,409 | (1.0) | 2,428,486 | 2,446,794 | 0.8 | 991,972 | 1,348,388 | 35.9 | 488,849 | 1,089,249 | 122.8 | 8,209,405 | 9,375,411 | 14.2 |
| COATZACOALCOS, VER. | 167,407 | 129,419 | (22.7) | 49,202 | 33,542 | (31.8) | 480,136 | 452,444 | (5.8) | 377,290 | 422,253 | 11.9 | 700,082 | 597,668 | (14.6) | 1,774,117 | 1,635,326 | (7.8) |
| FRONTERA, TAB. | 6 | 1,272 | 21,100.0 | - | - | N/C | - | - | N/C | - | - | N/C | - | - | N/C | 6 | 1,272 | 21,100.0 |
| CHILTEPEC, TAB. | 2,316 | 3,027 | 30.7 | - | - | N/C | - | - | N/C | - | - | N/C | - | - | N/C | 2,316 | 3,027 | 30.7 |
| DOS BOCAS, TAB. | 1,092,979 | 867,091 | (20.7) | - | - | N/C | 45,000 | 44,829 | (0.4) | 8,043 | 6,140 | (23.7) | 33,642 | 26,354 | (21.7) | 1,179,664 | 944,414 | (19.9) |
| CD. DEL CARMEN, CAMP. | 124,315 | 102,174 | (17.8) | - | - | N/C | - | - | N/C | 8,712 | 4,139 | (52.5) | 6,902 | 3,811 | (44.8) | 139,929 | 110,124 | (21.3) |
| SEYBAPLAYA, CAMP. | 8,283 | 11,050 | 33.4 | - | - | N/C | - | - | N/C | - | - | N/C | - | - | N/C | 8,283 | 11,050 | 33.4 |
| LERMA, CAMP. | - | - | N/C | - | - | N/C | - | - | N/C | - | - | N/C | - | - | N/C | - | - | N/C |
| CAYO ARCAS, CAMP. | - | - | N/C | - | - | N/C | - | - | N/C | - | - | N/C | - | - | N/C | - | - | N/C |
| PROGRESO, YUC. | 58,331 | 82,291 | 41.1 | 277,205 | 294,364 | 6.2 | 883,942 | 911,958 | 3.2 | 34,185 | 78,540 | 129.7 | 11,924 | 2,987 | (74.9) | 1,265,587 | 1,370,140 | 8.3 |
| LAS COLORADAS, YUC. | - | - | N/C | - | - | N/C | - | - | N/C | - | - | N/C | - | - | N/C | - | - | N/C |
| PUNTA SAM, Q. ROO | 42,935 | 20,084 | (53.2) | - | - | N/C | - | - | N/C | - | - | N/C | - | - | N/C | 42,935 | 20,084 | (53.2) |
| ISLA MUJERES, Q. ROO | 42,935 | 20,084 | (53.2) | - | - | N/C | - | - | N/C | - | - | N/C | - | - | N/C | 42,935 | 20,084 | (53.2) |
| PUERTO MORELOS, Q. ROO | 1,013 | 469 | (53.7) | 10,683 | 7,665 | (28.3) | - | - | N/C | - | - | N/C | - | - | N/C | 11,696 | 8,134 | (30.5) |
| COZUMEL, Q. ROO | 234,141 | 177,762 | (24.1) | - | - | N/C | - | - | N/C | - | - | N/C | - | - | N/C | 234,141 | 177,762 | (24.1) |
| PUNTA VENADO, Q. ROO | 234,142 | 177,762 | (24.1) | - | - | N/C | - | - | N/C | 3,976,249 | 1,969,680 | (50.5) | - | - | N/C | 4,210,391 | 2,147,442 | (49.0) |
| TOTAL | 8,403,646 | 8,945,941 | 6.5 | 16,017,311 | 17,355,187 | 8.4 | 5,877,727 | 5,465,697 | (7.0) | 21,413,638 | 20,942,983 | (2.2) | 4,082,691 | 4,188,925 | 2.6 | 55,795,013 | 56,898,733 | 2.0 |

N/C : NO COMPARABLE

OPERACION PORTUARIA POR TIPO DE CARGA



**DISTRIBUCION
PORCENTUAL**

ALTURA POR TIPO DE CARGA EN PUERTOS COMERCIALES

Enero – abril

Toneladas

| UBICACION | GENERAL | | | | | | GRANELES | | | | | | OTROS FLUIDOS | | | TOTAL | | |
|------------------------------|------------------|------------------|-------------|-------------------|-------------------|-------------|------------------|------------------|---------------|-------------------|-------------------|---------------|------------------|------------------|---------------|-------------------|-------------------|--------------|
| | SUELTA | | | CONTENERIZADA | | | AGRICOLAS | | | MINERALES | | | 2020 | 2021 | % | 2020 | 2021 | % |
| | 2020 | 2021 | % | 2020 | 2021 | % | 2020 | 2021 | % | 2020 | 2021 | % | | | | | | |
| PACIFICO | 1,821,889 | 1,994,617 | 9.5 | 9,767,931 | 10,780,857 | 10.4 | 1,235,081 | 883,135 | (28.5) | 6,830,601 | 7,819,686 | 14.5 | 1,026,422 | 596,195 | (41.9) | 20,681,924 | 22,074,490 | 6.7 |
| ROSARITO, B.C. | - | - | N/C | - | - | N/C | - | - | N/C | - | - | N/C | - | - | N/C | - | - | N/C |
| EL SAUZAL, B.C. | - | - | N/C | - | - | N/C | - | - | N/C | - | - | N/C | - | - | N/C | - | - | N/C |
| ENSENADA, B.C. | 74,579 | 104,960 | 40.7 | 672,840 | 631,359 | (6.2) | - | - | N/C | 3,914 | 20,000 | 411.0 | 63,596 | 61,101 | (3.9) | 814,929 | 817,420 | 0.3 |
| ISLA DE CEDROS, B.C. | - | - | N/C | - | - | N/C | - | - | N/C | 2,096,042 | 2,294,259 | 9.5 | - | - | N/C | 2,096,042 | 2,294,259 | 9.5 |
| GUERRERO NEGRO, B.C.S. | - | - | N/C | - | - | N/C | - | - | N/C | - | - | N/C | - | - | N/C | - | - | N/C |
| SAN CARLOS, B.C.S. | - | - | N/C | - | - | N/C | - | - | N/C | - | - | N/C | - | - | N/C | - | - | N/C |
| LA PAZ, B.C.S. | - | 2,169 | N/C | - | - | N/C | - | - | N/C | - | - | N/C | - | - | N/C | - | 2,169 | N/C |
| PICHILINGUE, B.C.S. | - | 1,699 | N/C | - | - | N/C | - | - | N/C | - | - | N/C | - | - | N/C | - | 1,699 | N/C |
| SAN JUAN DE LA COSTA, B.C.S. | - | - | N/C | - | - | N/C | - | - | N/C | - | - | N/C | - | - | N/C | - | - | N/C |
| ISLA SAN MARCOS, B.C.S. | - | - | N/C | - | - | N/C | - | - | N/C | 578,223 | 791,850 | 36.9 | - | - | N/C | 578,223 | 791,850 | 36.9 |
| PUNTA SANTA MARIA, B.C.S. | - | - | N/C | - | - | N/C | - | - | N/C | 297,153 | 245,410 | (17.4) | - | - | N/C | 297,153 | 245,410 | (17.4) |
| SANTA ROSALIA, B.C.S. | - | - | N/C | - | - | N/C | - | - | N/C | - | - | N/C | - | - | N/C | - | - | N/C |
| GUAYMAS, SON. | 37,262 | 16,095 | (56.8) | 48,491 | 67,149 | 38.5 | 252,173 | 116,820 | (53.7) | 903,454 | 1,129,555 | 25.0 | 23,616 | - | N/C | 1,264,996 | 1,329,619 | 5.1 |
| TOPOLOBAMPO, SIN. | 48,936 | 36,750 | (24.9) | - | - | N/C | 252,222 | 87,984 | (65.1) | 390,901 | 340,261 | (13.0) | - | - | N/C | 692,059 | 464,995 | (32.8) |
| MAZATLAN, SIN. | 168,594 | 136,858 | (18.8) | 140,464 | 133,014 | (5.3) | - | - | N/C | - | - | N/C | - | - | N/C | 309,058 | 269,872 | (12.7) |
| MANZANILLO, COL. | 581,164 | 702,083 | 20.8 | 6,556,842 | 7,421,865 | 13.2 | 569,564 | 530,408 | (6.9) | 789,673 | 1,181,454 | 49.6 | - | - | N/C | 8,497,243 | 9,835,810 | 15.8 |
| CUYUTLAN, COL. | - | - | N/C | - | - | N/C | - | - | N/C | - | - | N/C | 764,319 | 252,823 | (66.9) | 764,319 | 252,823 | (66.9) |
| LAZARO CARDENAS, MICH. | 901,992 | 987,299 | 9.5 | 2,258,759 | 2,457,019 | 8.8 | 109,094 | 54,450 | (50.1) | 1,771,241 | 1,816,897 | 2.6 | 174,891 | 282,271 | 61.4 | 5,215,977 | 5,597,936 | 7.3 |
| ACAPULCO, GRO. | 9,362 | 6,704 | (28.4) | - | - | N/C | - | - | N/C | - | - | N/C | - | - | N/C | 9,362 | 6,704 | (28.4) |
| SALINA CRUZ, OAX. | - | - | N/C | - | - | N/C | - | 53,000 | N/C | - | - | N/C | - | - | N/C | - | 53,000 | N/C |
| PUERTO CHIAPAS, CHIS | - | - | N/C | 90,535 | 70,451 | (22.2) | 52,028 | 40,473 | (22.2) | - | - | N/C | - | - | N/C | 142,563 | 110,924 | (22.2) |
| GOLFO - CARIBE | 2,597,547 | 3,128,852 | 20.5 | 6,232,090 | 6,552,954 | 5.1 | 4,636,621 | 4,571,557 | (1.4) | 7,272,209 | 5,742,860 | (21.0) | 2,962,762 | 3,528,080 | 19.1 | 23,701,229 | 23,524,303 | (0.7) |
| ALTAMIRA, TAMP. | 827,100 | 1,267,133 | 53.2 | 2,341,860 | 2,619,975 | 11.9 | 278,030 | 320,565 | 15.3 | 1,481,510 | 1,634,023 | 10.3 | 1,121,118 | 1,147,894 | 2.4 | 6,049,618 | 6,989,590 | 15.5 |
| TAMPICO, TAMP. | 535,434 | 520,825 | (2.7) | 42,942 | 63,155 | 47.1 | 47,200 | 69,540 | 47.3 | 416,066 | 336,265 | (19.2) | 12,004 | 17,206 | 43.3 | 1,053,646 | 1,006,991 | (4.4) |
| TUXPAN, VER. | 140,737 | 72,745 | (48.3) | 74,864 | 134,844 | 80.1 | 473,827 | 325,427 | (31.3) | 71,171 | 108,362 | 52.3 | 628,785 | 673,076 | 7.0 | 1,389,384 | 1,314,454 | (5.4) |
| VERACRUZ, VER. | 864,764 | 1,091,571 | 26.2 | 3,435,334 | 3,399,409 | (1.0) | 2,428,486 | 2,446,794 | 0.8 | 991,972 | 1,348,388 | 35.9 | 488,849 | 1,089,249 | 122.8 | 8,209,405 | 9,375,411 | 14.2 |
| COATZACOALCOS, VER. | 167,294 | 98,331 | (41.2) | 49,202 | 33,542 | (31.8) | 480,136 | 452,444 | (5.8) | 357,845 | 345,810 | (3.4) | 700,082 | 597,668 | (14.6) | 1,754,559 | 1,527,795 | (12.9) |
| FRONTERA, TAB. | - | - | N/C | - | - | N/C | - | - | N/C | - | - | N/C | - | - | N/C | - | - | N/C |
| CHILTEPEC, TAB. | - | - | N/C | - | - | N/C | - | - | N/C | - | - | N/C | - | - | N/C | - | - | N/C |
| DOS BOCAS, TAB. | 2,900 | 1,997 | (31.1) | - | - | N/C | 45,000 | 44,829 | (0.4) | - | - | N/C | - | - | N/C | 47,900 | 46,826 | (2.2) |
| CD. DEL CARMEN, CAMP. | - | - | N/C | - | - | N/C | - | - | N/C | - | - | N/C | - | - | N/C | - | - | N/C |
| SEYBAPLAYA, CAMP. | - | - | N/C | - | - | N/C | - | - | N/C | - | - | N/C | - | - | N/C | - | - | N/C |
| LERMA, CAMP. | - | - | N/C | - | - | N/C | - | - | N/C | - | - | N/C | - | - | N/C | - | - | N/C |
| CAYO ARCAS, CAMP. | - | - | N/C | - | - | N/C | - | - | N/C | - | - | N/C | - | - | N/C | - | - | N/C |
| PROGRESO, YUC. | 58,331 | 75,785 | 29.9 | 277,205 | 294,364 | 6.2 | 883,942 | 911,958 | 3.2 | 34,185 | 78,540 | 129.7 | 11,924 | 2,987 | (74.9) | 1,265,587 | 1,363,634 | 7.7 |
| LAS COLORADAS, YUC. | - | - | N/C | - | - | N/C | - | - | N/C | - | - | N/C | - | - | N/C | - | - | N/C |
| PUNTA SAM, Q. ROO | - | - | N/C | - | - | N/C | - | - | N/C | - | - | N/C | - | - | N/C | - | - | N/C |
| ISLA MUJERES, Q. ROO | - | - | N/C | - | - | N/C | - | - | N/C | - | - | N/C | - | - | N/C | - | - | N/C |
| PUERTO MORELOS, Q. ROO | 987 | 465 | (52.9) | 10,683 | 7,665 | (28.3) | - | - | N/C | - | - | N/C | - | - | N/C | 11,670 | 8,130 | (30.3) |
| COZUMEL, Q. ROO | - | - | N/C | - | - | N/C | - | - | N/C | - | - | N/C | - | - | N/C | - | - | N/C |
| PUNTA VENADO, Q. ROO | - | - | N/C | - | - | N/C | - | - | N/C | 3,919,460 | 1,891,472 | (51.7) | - | - | N/C | 3,919,460 | 1,891,472 | (51.7) |
| TOTAL | 4,419,436 | 5,123,469 | 15.9 | 16,000,021 | 17,333,811 | 8.3 | 5,871,702 | 5,454,692 | (7.1) | 14,102,810 | 13,562,546 | (3.8) | 3,989,184 | 4,124,275 | 3.4 | 44,383,153 | 45,598,793 | 2.7 |

N/C : NO COMPARABLE

IMPORTACION POR TIPO DE CARGA EN PUERTOS COMERCIALES

Enero – abril

Toneladas

| UBICACION | GENERAL | | | | | | GRANELES | | | | | | OTROS FLUIDOS | | | TOTAL | | |
|------------------------------|------------------|------------------|-------------|------------------|-------------------|-------------|------------------|------------------|---------------|------------------|------------------|-------------|------------------|------------------|---------------|-------------------|-------------------|-------------|
| | SUELTA | | | CONTENERIZADA | | | AGRICOLAS | | | MINERALES | | | 2020 | 2021 | % | 2020 | 2021 | % |
| | 2020 | 2021 | % | 2020 | 2021 | % | 2020 | 2021 | % | 2020 | 2021 | % | | | | | | |
| PACIFICO | 890,285 | 1,069,568 | 20.1 | 6,234,717 | 6,894,655 | 10.6 | 678,658 | 584,858 | (13.8) | 2,242,966 | 2,390,217 | 6.6 | 1,022,257 | 596,195 | (41.7) | 11,068,883 | 11,535,493 | 4.2 |
| ROSARITO, B.C. | - | - | N/C | - | - | N/C | - | - | N/C | - | - | N/C | - | - | N/C | - | - | N/C |
| EL SAUZAL, B.C. | - | - | N/C | - | - | N/C | - | - | N/C | - | - | N/C | - | - | N/C | - | - | N/C |
| ENSENADA, B.C. | 72,279 | 104,109 | 44.0 | 397,931 | 388,448 | (2.4) | - | - | N/C | 3,914 | 20,000 | 411.0 | 63,596 | 61,101 | (3.9) | 537,720 | 573,658 | 6.7 |
| ISLA DE CEDROS, B.C. | - | - | N/C | - | - | N/C | - | - | N/C | - | - | N/C | - | - | N/C | - | - | N/C |
| GUERRERO NEGRO, B.C.S. | - | - | N/C | - | - | N/C | - | - | N/C | - | - | N/C | - | - | N/C | - | - | N/C |
| SAN CARLOS, B.C.S. | - | - | N/C | - | - | N/C | - | - | N/C | - | - | N/C | - | - | N/C | - | - | N/C |
| LA PAZ, B.C.S. | - | 863 | N/C | - | - | N/C | - | - | N/C | - | - | N/C | - | - | N/C | - | 863 | N/C |
| PICHILINGUE, B.C.S. | - | 1,232 | N/C | - | - | N/C | - | - | N/C | - | - | N/C | - | - | N/C | - | 1,232 | N/C |
| SAN JUAN DE LA COSTA, B.C.S. | - | - | N/C | - | - | N/C | - | - | N/C | - | - | N/C | - | - | N/C | - | - | N/C |
| ISLA SAN MARCOS, B.C.S. | - | - | N/C | - | - | N/C | - | - | N/C | - | - | N/C | - | - | N/C | - | - | N/C |
| PUNTA SANTA MARIA, B.C.S. | - | - | N/C | - | - | N/C | - | - | N/C | - | - | N/C | - | - | N/C | - | - | N/C |
| SANTA ROSALIA, B.C.S. | - | - | N/C | - | - | N/C | - | - | N/C | - | - | N/C | - | - | N/C | - | - | N/C |
| GUAYMAS, SON. | 29,540 | 16,095 | (45.5) | 18,521 | 16,065 | (13.3) | - | - | N/C | 122,957 | 152,701 | 24.2 | 19,451 | - | N/C | 190,469 | 184,861 | (2.9) |
| TOPOLOBAMPO, SIN. | 28,936 | 36,750 | 27.0 | - | - | N/C | - | - | N/C | 390,901 | 340,261 | (13.0) | - | - | N/C | 419,837 | 377,011 | (10.2) |
| MAZATLAN, SIN. | 56,904 | 85,444 | 50.2 | 63,911 | 61,468 | (3.8) | - | - | N/C | - | - | N/C | - | - | N/C | 120,815 | 146,912 | 21.6 |
| MANZANILLO, COL. | 558,884 | 699,060 | 25.1 | 4,153,298 | 4,748,285 | 14.3 | 569,564 | 530,408 | (6.9) | 315,100 | 422,473 | 34.1 | - | - | N/C | 5,596,846 | 6,400,226 | 14.4 |
| CUYUTLAN, COL. | - | - | N/C | - | - | N/C | - | - | N/C | - | - | N/C | 764,319 | 252,823 | (66.9) | 764,319 | 252,823 | (66.9) |
| LAZARO CARDENAS, MICH. | 143,742 | 126,015 | (12.3) | 1,589,004 | 1,677,859 | 5.6 | 109,094 | 54,450 | (50.1) | 1,410,094 | 1,454,782 | 3.2 | 174,891 | 282,271 | 61.4 | 3,426,825 | 3,595,377 | 4.9 |
| ACAPULCO, GRO. | - | - | N/C | - | - | N/C | - | - | N/C | - | - | N/C | - | - | N/C | - | - | N/C |
| SALINA CRUZ, OAX. | - | - | N/C | - | - | N/C | - | - | N/C | - | - | N/C | - | - | N/C | - | - | N/C |
| PUERTO CHIAPAS, CHIS | - | - | N/C | 12,052 | 2,530 | (79.0) | - | - | N/C | - | - | N/C | - | - | N/C | 12,052 | 2,530 | (79.0) |
| GOLFO - CARIBE | 1,753,173 | 2,129,282 | 21.5 | 3,259,449 | 3,499,012 | 7.3 | 4,298,175 | 4,152,316 | (3.4) | 2,809,079 | 3,417,882 | 21.7 | 2,720,805 | 3,313,532 | 21.8 | 14,840,681 | 16,512,024 | 11.3 |
| ALTAMIRA, TAMPS. | 663,750 | 1,037,425 | 56.3 | 1,106,146 | 1,258,851 | 13.8 | 278,030 | 320,565 | 15.3 | 1,249,918 | 1,433,208 | 14.7 | 1,121,118 | 1,147,894 | 2.4 | 4,418,962 | 5,197,943 | 17.6 |
| TAMPICO, TAMPS. | 484,329 | 438,750 | (9.4) | 6,603 | 2,742 | (58.5) | - | - | N/C | 169,927 | 152,469 | (10.3) | - | 7,197 | N/C | 660,859 | 601,158 | (9.0) |
| TUXPAN, VER. | 95,080 | 64,896 | (31.7) | 8,688 | 28,980 | 233.6 | 473,827 | 325,427 | (31.3) | 71,171 | 108,362 | 52.3 | 626,713 | 670,259 | 6.9 | 1,275,479 | 1,197,924 | (6.1) |
| VERACRUZ, VER. | 392,498 | 520,798 | 32.7 | 2,038,326 | 2,125,549 | 4.3 | 2,303,240 | 2,261,872 | (1.8) | 951,533 | 1,321,503 | 38.9 | 488,849 | 1,089,249 | 122.8 | 6,174,446 | 7,318,971 | 18.5 |
| COATZACOALCOS, VER. | 103,416 | 53,263 | (48.5) | 1,724 | 2,144 | 24.4 | 359,136 | 332,494 | (7.4) | 332,845 | 323,800 | (2.7) | 472,201 | 395,946 | (16.1) | 1,269,322 | 1,107,647 | (12.7) |
| FRONTERA, TAB. | - | - | N/C | - | - | N/C | - | - | N/C | - | - | N/C | - | - | N/C | - | - | N/C |
| CHILTEPEC, TAB. | - | - | N/C | - | - | N/C | - | - | N/C | - | - | N/C | - | - | N/C | - | - | N/C |
| DOS BOCAS, TAB. | 1,665 | 808 | (51.5) | - | - | N/C | - | - | N/C | - | - | N/C | - | - | N/C | 1,665 | 808 | (51.5) |
| CD. DEL CARMEN, CAMP. | - | - | N/C | - | - | N/C | - | - | N/C | - | - | N/C | - | - | N/C | - | - | N/C |
| SEYBAPLAYA, CAMP. | - | - | N/C | - | - | N/C | - | - | N/C | - | - | N/C | - | - | N/C | - | - | N/C |
| LERMA, CAMP. | - | - | N/C | - | - | N/C | - | - | N/C | - | - | N/C | - | - | N/C | - | - | N/C |
| CAYO ARCAS, CAMP. | - | - | N/C | - | - | N/C | - | - | N/C | - | - | N/C | - | - | N/C | - | - | N/C |
| PROGRESO, YUC. | 11,483 | 12,921 | 12.5 | 89,922 | 77,730 | (13.6) | 883,942 | 911,958 | 3.2 | 33,685 | 78,540 | 133.2 | 11,924 | 2,987 | (74.9) | 1,030,956 | 1,084,136 | 5.2 |
| LAS COLORADAS, YUC. | - | - | N/C | - | - | N/C | - | - | N/C | - | - | N/C | - | - | N/C | - | - | N/C |
| PUNTA SAM, Q. ROO | - | - | N/C | - | - | N/C | - | - | N/C | - | - | N/C | - | - | N/C | - | - | N/C |
| ISLA MUJERES, Q. ROO | - | - | N/C | - | - | N/C | - | - | N/C | - | - | N/C | - | - | N/C | - | - | N/C |
| PUERTO MORELOS, Q. ROO | 952 | 421 | (55.8) | 8,040 | 3,016 | (62.5) | - | - | N/C | - | - | N/C | - | - | N/C | 8,992 | 3,437 | (61.8) |
| COZUMEL, Q. ROO | - | - | N/C | - | - | N/C | - | - | N/C | - | - | N/C | - | - | N/C | - | - | N/C |
| PUNTA VENADO, Q. ROO | - | - | N/C | - | - | N/C | - | - | N/C | - | - | N/C | - | - | N/C | - | - | N/C |
| TOTAL | 2,643,458 | 3,198,850 | 21.0 | 9,494,166 | 10,393,667 | 9.5 | 4,976,833 | 4,737,174 | (4.8) | 5,052,045 | 5,808,099 | 15.0 | 3,743,062 | 3,909,727 | 4.5 | 25,909,564 | 28,047,517 | 8.3 |

NIC : NO COMPARABLE

EXPORTACION POR TIPO DE CARGA EN PUERTOS COMERCIALES

Enero – abril

Toneladas

| UBICACION | GENERAL | | | | | | GRANELES | | | | | | OTROS FLUIDOS | | | TOTAL | | |
|------------------------------|------------------|------------------|--------------|------------------|------------------|-------------|----------------|----------------|---------------|------------------|------------------|---------------|----------------|----------------|---------------|-------------------|-------------------|---------------|
| | SUELTA | | | CONTENERIZADA | | | AGRICOLAS | | | MINERALES | | | 2020 | 2021 | % | 2020 | 2021 | % |
| | 2020 | 2021 | % | 2020 | 2021 | % | 2020 | 2021 | % | 2020 | 2021 | % | | | | | | |
| PACIFICO | 931,604 | 925,049 | (0.7) | 3,533,214 | 3,886,202 | 10.0 | 556,423 | 298,277 | (46.4) | 4,587,635 | 5,429,469 | 18.4 | 4,165 | - | N/C | 9,613,041 | 10,538,997 | 9.6 |
| ROSARITO, B.C. | - | - | N/C | - | - | N/C | - | - | N/C | - | - | N/C | - | - | N/C | - | - | N/C |
| EL SAUZAL, B.C. | - | - | N/C | - | - | N/C | - | - | N/C | - | - | N/C | - | - | N/C | - | - | N/C |
| ENSENADA, B.C. | 2,300 | 851 | (63.0) | 274,909 | 242,911 | (11.6) | - | - | N/C | - | - | N/C | - | - | N/C | 277,209 | 243,762 | (12.1) |
| ISLA DE CEDROS, B.C. | - | - | N/C | - | - | N/C | - | - | N/C | 2,096,042 | 2,294,259 | 9.5 | - | - | N/C | 2,096,042 | 2,294,259 | 9.5 |
| GUERRERO NEGRO, B.C.S. | - | - | N/C | - | - | N/C | - | - | N/C | - | - | N/C | - | - | N/C | - | - | N/C |
| SAN CARLOS, B.C.S. | - | - | N/C | - | - | N/C | - | - | N/C | - | - | N/C | - | - | N/C | - | - | N/C |
| LA PAZ, B.C.S. | - | 1,306 | N/C | - | - | N/C | - | - | N/C | - | - | N/C | - | - | N/C | - | 1,306 | N/C |
| PICHILINGUE, B.C.S. | - | 467 | N/C | - | - | N/C | - | - | N/C | - | - | N/C | - | - | N/C | - | 467 | N/C |
| SAN JUAN DE LA COSTA, B.C.S. | - | - | N/C | - | - | N/C | - | - | N/C | - | - | N/C | - | - | N/C | - | - | N/C |
| ISLA SAN MARCOS, B.C.S. | - | - | N/C | - | - | N/C | - | - | N/C | 578,223 | 791,850 | 36.9 | - | - | N/C | 578,223 | 791,850 | 36.9 |
| PUNTA SANTA MARIA, B.C.S. | - | - | N/C | - | - | N/C | - | - | N/C | 297,153 | 245,410 | (17.4) | - | - | N/C | 297,153 | 245,410 | (17.4) |
| SANTA ROSALIA, B.C.S. | - | - | N/C | - | - | N/C | - | - | N/C | - | - | N/C | - | - | N/C | - | - | N/C |
| GUAYMAS, SON. | 7,722 | - | N/C | 29,970 | 51,084 | 70.5 | 252,173 | 116,820 | (53.7) | 780,497 | 976,854 | 25.2 | 4,165 | - | N/C | 1,074,527 | 1,144,758 | 6.5 |
| TOPOLOBAMPO, SIN. | 20,000 | - | N/C | - | - | N/C | 252,222 | 87,984 | (65.1) | - | - | N/C | - | - | N/C | 272,222 | 87,984 | (67.7) |
| MAZATLAN, SIN. | 111,690 | 51,414 | (54.0) | 76,553 | 71,546 | (6.5) | - | - | N/C | - | - | N/C | - | - | N/C | 188,243 | 122,960 | (34.7) |
| MANZANILLO, COL. | 22,280 | 3,023 | (86.4) | 2,403,544 | 2,673,580 | 11.2 | - | - | N/C | 474,573 | 758,981 | 59.9 | - | - | N/C | 2,900,397 | 3,435,584 | 18.5 |
| CUYUTLAN, COL. | - | - | N/C | - | - | N/C | - | - | N/C | - | - | N/C | - | - | N/C | - | - | N/C |
| LAZARO CARDENAS, MICH. | 758,250 | 861,284 | 13.6 | 669,755 | 779,160 | 16.3 | - | - | N/C | 361,147 | 362,115 | 0.3 | - | - | N/C | 1,789,152 | 2,002,559 | 11.9 |
| ACAPULCO, GRO. | 9,362 | 6,704 | (28.4) | - | - | N/C | - | - | N/C | - | - | N/C | - | - | N/C | 9,362 | 6,704 | (28.4) |
| SALINA CRUZ, OAX. | - | - | N/C | - | - | N/C | - | 53,000 | N/C | - | - | N/C | - | - | N/C | - | 53,000 | N/C |
| PUERTO CHIAPAS, CHIS | - | - | N/C | 78,483 | 67,921 | (13.5) | 52,028 | 40,473 | (22.2) | - | - | N/C | - | - | N/C | 130,511 | 108,394 | (16.9) |
| GOLFO - CARIBE | 844,374 | 999,570 | 18.4 | 2,972,641 | 3,053,942 | 2.7 | 338,446 | 419,241 | 23.9 | 4,463,130 | 2,324,978 | (47.9) | 241,957 | 214,548 | (11.3) | 8,860,548 | 7,012,279 | (20.9) |
| ALTAMIRA, TAMP. | 163,350 | 229,708 | 40.6 | 1,235,714 | 1,361,124 | 10.1 | - | - | N/C | 231,592 | 200,815 | (13.3) | - | - | N/C | 1,630,656 | 1,791,647 | 9.9 |
| TAMPICO, TAMP. | 51,105 | 82,075 | 60.6 | 36,339 | 60,413 | 66.2 | 47,200 | 69,540 | 47.3 | 246,139 | 183,796 | (25.3) | 12,004 | 10,009 | (16.6) | 392,787 | 405,833 | 3.3 |
| TUXPAN, VER. | 45,657 | 7,849 | (82.8) | 66,176 | 105,864 | 60.0 | - | - | N/C | - | - | N/C | 2,072 | 2,817 | 36.0 | 113,905 | 116,530 | 2.3 |
| VERACRUZ, VER. | 472,266 | 570,773 | 20.9 | 1,397,008 | 1,273,860 | (8.8) | 125,246 | 184,922 | 47.6 | 40,439 | 26,885 | (33.5) | - | - | N/C | 2,034,959 | 2,056,440 | 1.1 |
| COATZACOALCOS, VER. | 63,878 | 45,068 | (29.4) | 47,478 | 31,398 | (33.9) | 121,000 | 119,950 | (0.9) | 25,000 | 22,010 | (12.0) | 227,881 | 201,722 | (11.5) | 485,237 | 420,148 | (13.4) |
| FRONTERA, TAB. | - | - | N/C | - | - | N/C | - | - | N/C | - | - | N/C | - | - | N/C | - | - | N/C |
| CHILTEPEC, TAB. | - | - | N/C | - | - | N/C | - | - | N/C | - | - | N/C | - | - | N/C | - | - | N/C |
| DOS BOCAS, TAB. | 1,235 | 1,189 | (3.7) | - | - | N/C | 45,000 | 44,829 | (0.4) | - | - | N/C | - | - | N/C | 46,235 | 46,018 | (0.5) |
| CD. DEL CARMEN, CAMP. | - | - | N/C | - | - | N/C | - | - | N/C | - | - | N/C | - | - | N/C | - | - | N/C |
| SEYBAPLAYA, CAMP. | - | - | N/C | - | - | N/C | - | - | N/C | - | - | N/C | - | - | N/C | - | - | N/C |
| LERMA, CAMP. | - | - | N/C | - | - | N/C | - | - | N/C | - | - | N/C | - | - | N/C | - | - | N/C |
| CAYO ARCAS, CAMP. | - | - | N/C | - | - | N/C | - | - | N/C | - | - | N/C | - | - | N/C | - | - | N/C |
| PROGRESO, YUC. | 46,848 | 62,864 | 34.2 | 187,283 | 216,634 | 15.7 | - | - | N/C | 500 | - | N/C | - | - | N/C | 234,631 | 279,498 | 19.1 |
| LAS COLORADAS, YUC. | - | - | N/C | - | - | N/C | - | - | N/C | - | - | N/C | - | - | N/C | - | - | N/C |
| PUNTA SAM, Q. ROO | - | - | N/C | - | - | N/C | - | - | N/C | - | - | N/C | - | - | N/C | - | - | N/C |
| ISLA MUJERES, Q. ROO | - | - | N/C | - | - | N/C | - | - | N/C | - | - | N/C | - | - | N/C | - | - | N/C |
| PUERTO MORELOS, Q. ROO | 35 | 44 | 25.7 | 2,643 | 4,649 | 75.9 | - | - | N/C | - | - | N/C | - | - | N/C | 2,678 | 4,693 | 75.2 |
| COZUMEL, Q. ROO | - | - | N/C | - | - | N/C | - | - | N/C | - | - | N/C | - | - | N/C | - | - | N/C |
| PUNTA VENADO, Q. ROO | - | - | N/C | - | - | N/C | - | - | N/C | 3,919,460 | 1,891,472 | (51.7) | - | - | N/C | 3,919,460 | 1,891,472 | (51.7) |
| TOTAL | 1,775,978 | 1,924,619 | 8.4 | 6,505,855 | 6,940,144 | 6.7 | 894,869 | 717,518 | (19.8) | 9,050,765 | 7,754,447 | (14.3) | 246,122 | 214,548 | (12.8) | 18,473,589 | 17,551,276 | (5.0) |

N/C : NO COMPARABLE

CABOTAJE POR TIPO DE CARGA EN PUERTOS COMERCIALES

Enero – abril

Toneladas

| UBICACION | GENERAL | | | | | | GRANELES | | | | | | OTROS FLUIDOS | | | TOTAL | | |
|------------------------------|------------------|------------------|---------------|---------------|---------------|-------------|--------------|---------------|-------------|------------------|------------------|--------------|---------------|---------------|---------------|-------------------|-------------------|---------------|
| | SUELTA | | | CONTENERIZADA | | | AGRICOLAS | | | MINERALES | | | 2020 | 2021 | % | 2020 | 2021 | % |
| | 2020 | 2021 | % | 2020 | 2021 | % | 2020 | 2021 | % | 2020 | 2021 | % | | | | | | |
| PACIFICO | 2,197,412 | 2,336,852 | 6.3 | 17,290 | 21,376 | 23.6 | 6,025 | 11,005 | 82.7 | 7,066,487 | 7,054,919 | (0.2) | 38,431 | 2,507 | (93.5) | 9,325,645 | 9,426,659 | 1.1 |
| ROSARITO, B.C. | - | - | N/C | - | - | N/C | - | - | N/C | - | - | N/C | - | - | N/C | - | - | N/C |
| EL SAUZAL, B.C. | 37,882 | 43,597 | 15.1 | - | - | N/C | - | - | N/C | - | - | N/C | - | - | N/C | 37,882 | 43,597 | 15.1 |
| ENSENADA, B.C. | 4,710 | 10,074 | 113.9 | - | - | N/C | - | - | N/C | 120,752 | 166,154 | 37.6 | - | - | N/C | 125,462 | 176,228 | 40.5 |
| ISLA DE CEDROS, B.C. | - | - | N/C | - | - | N/C | - | - | N/C | 2,082,235 | 1,966,396 | (5.6) | - | - | N/C | 2,082,235 | 1,966,396 | (5.6) |
| GUERRERO NEGRO, B.C.S. | - | - | N/C | - | - | N/C | - | - | N/C | 2,098,949 | 1,838,288 | (12.4) | - | - | N/C | 2,098,949 | 1,838,288 | (12.4) |
| SAN CARLOS, B.C.S. | 27,812 | 18,237 | (34.4) | - | - | N/C | - | - | N/C | - | - | N/C | - | - | N/C | 27,812 | 18,237 | (34.4) |
| LA PAZ, B.C.S. | 333,705 | 412,594 | 23.6 | - | - | N/C | - | - | N/C | - | - | N/C | - | - | N/C | 333,705 | 412,594 | 23.6 |
| PICHILINGUE, B.C.S. | 689,196 | 702,146 | 1.9 | - | - | N/C | - | - | N/C | 76,737 | 85,848 | 11.9 | - | - | N/C | 765,933 | 787,994 | 2.9 |
| SAN JUAN DE LA COSTA, B.C.S. | - | - | N/C | - | - | N/C | - | - | N/C | 162,782 | 250,811 | 54.1 | - | - | N/C | 162,782 | 250,811 | 54.1 |
| ISLA SAN MARCOS, B.C.S. | 2,176 | 3,262 | 49.9 | - | - | N/C | - | - | N/C | - | - | N/C | - | - | N/C | 2,176 | 3,262 | 49.9 |
| PUNTA SANTA MARIA, B.C.S. | - | - | N/C | - | - | N/C | - | - | N/C | 23,558 | 69,462 | 194.9 | - | - | N/C | 23,558 | 69,462 | 194.9 |
| SANTA ROSALIA, B.C.S. | 4,588 | 9,205 | 100.6 | - | - | N/C | - | - | N/C | - | - | N/C | - | - | N/C | 4,588 | 9,205 | 100.6 |
| GUAYMAS, SON. | 186 | 2,784 | 1,396.8 | - | - | N/C | - | - | N/C | 443,747 | 575,264 | 29.6 | - | - | N/C | 443,933 | 578,048 | 30.2 |
| TOPOLOBAMPO, SIN. | 667,556 | 673,990 | 1.0 | - | - | N/C | - | 11,005 | N/C | 34,901 | 76,791 | 120.0 | - | - | N/C | 702,457 | 761,786 | 8.4 |
| MAZATLAN, SIN. | 402,670 | 436,546 | 8.4 | 8,640 | 10,688 | 23.7 | 6,025 | - | N/C | - | - | N/C | - | - | N/C | 417,335 | 447,234 | 7.2 |
| MANZANILLO, COL. | 7,420 | 5,314 | (28.4) | 10 | - | N/C | - | - | N/C | 736,800 | 625,642 | (15.1) | - | - | N/C | 744,230 | 630,956 | (15.2) |
| CUYUTLAN, COL. | - | - | N/C | - | - | N/C | - | - | N/C | - | - | N/C | - | - | N/C | - | - | N/C |
| LAZARO CARDENAS, MICH. | 14,318 | 11,568 | (19.2) | - | - | N/C | - | - | N/C | 1,286,026 | 1,400,263 | 8.9 | 38,431 | - | N/C | 1,338,775 | 1,411,831 | 5.5 |
| ACAPULCO, GRO. | - | - | N/C | - | - | N/C | - | - | N/C | - | - | N/C | - | - | N/C | - | - | N/C |
| SALINA CRUZ, OAX. | - | - | N/C | 8,640 | 10,688 | 23.7 | - | - | N/C | - | - | N/C | - | 2,507 | N/C | 8,640 | 13,195 | 52.7 |
| PUERTO CHIAPAS, CHIS | 5,193 | 7,535 | 45.1 | - | - | N/C | - | - | N/C | - | - | N/C | - | - | N/C | 5,193 | 7,535 | 45.1 |
| GOLFO - CARIBE | 1,786,798 | 1,485,620 | (16.9) | - | - | N/C | - | - | N/C | 244,341 | 325,518 | 33.2 | 55,076 | 62,143 | 12.8 | 2,086,215 | 1,873,281 | (10.2) |
| ALTAMIRA, TAMPS. | - | - | N/C | - | - | N/C | - | - | N/C | - | - | N/C | - | 14,547 | N/C | - | 14,547 | N/C |
| TAMPICO, TAMPS. | 7,212 | 53,592 | 643.1 | - | - | N/C | - | - | N/C | 63,541 | 160,588 | 152.7 | 14,532 | 17,431 | 19.9 | 85,285 | 231,611 | 171.6 |
| TUXPAN, VER. | 295 | 16,121 | 5,364.7 | - | - | N/C | - | - | N/C | 87,811 | - | N/C | - | - | N/C | 88,106 | 16,121 | (81.7) |
| VERACRUZ, VER. | - | - | N/C | - | - | N/C | - | - | N/C | - | - | N/C | - | - | N/C | - | - | N/C |
| COATZACOALCOS, VER. | 113 | 31,088 | 27,411.5 | - | - | N/C | - | - | N/C | 19,445 | 76,443 | 293.1 | - | - | N/C | 19,558 | 107,531 | 449.8 |
| FRONTERA, TAB. | 6 | 1,272 | 21,100.0 | - | - | N/C | - | - | N/C | - | - | N/C | - | - | N/C | 6 | 1,272 | 21,100.0 |
| CHILTEPEC, TAB. | 2,316 | 3,027 | 30.7 | - | - | N/C | - | - | N/C | - | - | N/C | - | - | N/C | 2,316 | 3,027 | 30.7 |
| DOS BOCAS, TAB. | 1,090,079 | 865,094 | (20.6) | - | - | N/C | - | - | N/C | 8,043 | 6,140 | (23.7) | 33,642 | 26,354 | (21.7) | 1,131,764 | 897,588 | (20.7) |
| CD. DEL CARMEN, CAMP. | 124,315 | 102,174 | (17.8) | - | - | N/C | - | - | N/C | 8,712 | 4,139 | (52.5) | 6,902 | 3,811 | (44.8) | 139,929 | 110,124 | (21.3) |
| SEYBAPLAYA, CAMP. | 8,283 | 11,050 | 33.4 | - | - | N/C | - | - | N/C | - | - | N/C | - | - | N/C | 8,283 | 11,050 | 33.4 |
| LERMA, CAMP. | - | - | N/C | - | - | N/C | - | - | N/C | - | - | N/C | - | - | N/C | - | - | N/C |
| CAYO ARCAS, CAMP. | - | - | N/C | - | - | N/C | - | - | N/C | - | - | N/C | - | - | N/C | - | - | N/C |
| PROGRESO, YUC. | - | 6,506 | N/C | - | - | N/C | - | - | N/C | - | - | N/C | - | - | N/C | - | 6,506 | N/C |
| LAS COLORADAS, YUC. | - | - | N/C | - | - | N/C | - | - | N/C | - | - | N/C | - | - | N/C | - | - | N/C |
| PUNTA SAM, Q. ROO | 42,935 | 20,084 | (53.2) | - | - | N/C | - | - | N/C | - | - | N/C | - | - | N/C | 42,935 | 20,084 | (53.2) |
| ISLA MUJERES, Q. ROO | 42,935 | 20,084 | (53.2) | - | - | N/C | - | - | N/C | - | - | N/C | - | - | N/C | 42,935 | 20,084 | (53.2) |
| PUERTO MORELOS, Q. ROO | 26 | 4 | (84.6) | - | - | N/C | - | - | N/C | - | - | N/C | - | - | N/C | 26 | 4 | (84.6) |
| COZUMEL, Q. ROO | 234,141 | 177,762 | (24.1) | - | - | N/C | - | - | N/C | - | - | N/C | - | - | N/C | 234,141 | 177,762 | (24.1) |
| PUNTA VENADO, Q. ROO | 234,142 | 177,762 | (24.1) | - | - | N/C | - | - | N/C | 56,789 | 78,208 | 37.7 | - | - | N/C | 290,931 | 255,970 | (12.0) |
| TOTAL | 3,984,210 | 3,822,472 | (4.1) | 17,290 | 21,376 | 23.6 | 6,025 | 11,005 | 82.7 | 7,310,828 | 7,380,437 | 1.0 | 93,507 | 64,650 | (30.9) | 11,411,860 | 11,299,940 | (1.0) |

N/C : NO COMPARABLE

ENTRADAS POR TIPO DE CARGA EN PUERTOS COMERCIALES

Enero – abril

Toneladas

| UBICACION | GENERAL | | | | | | GRANELES | | | | | | OTROS FLUIDOS | | | TOTAL | | |
|------------------------------|------------------|------------------|---------------|---------------|---------------|-------------|--------------|------|-----|------------------|------------------|--------------|---------------|---------------|---------------|------------------|------------------|------------|
| | SUELTA | | | CONTENERIZADA | | | AGRICOLAS | | | MINERALES | | | 2020 | 2021 | % | 2020 | 2021 | % |
| | 2020 | 2021 | % | 2020 | 2021 | % | 2020 | 2021 | % | 2020 | 2021 | % | | | | | | |
| PACIFICO | 1,158,261 | 1,207,838 | 4.3 | 8,650 | 10,688 | 23.6 | 6,025 | - | N/C | 3,572,511 | 3,665,270 | 2.6 | 38,431 | - | N/C | 4,783,878 | 4,883,796 | 2.1 |
| ROSARITO, B.C. | - | - | N/C | - | - | N/C | - | - | N/C | - | - | N/C | - | - | N/C | - | - | N/C |
| EL SAUZAL, B.C. | 31,497 | 33,770 | 7.2 | - | - | N/C | - | - | N/C | - | - | N/C | - | - | N/C | 31,497 | 33,770 | 7.2 |
| ENSENADA, B.C. | 4,710 | 10,074 | 113.9 | - | - | N/C | - | - | N/C | 120,752 | 166,154 | 37.6 | - | - | N/C | 125,462 | 176,228 | 40.5 |
| ISLA DE CEDROS, B.C. | - | - | N/C | - | - | N/C | - | - | N/C | 2,082,235 | 1,966,396 | (5.6) | - | - | N/C | 2,082,235 | 1,966,396 | (5.6) |
| GUERRERO NEGRO, B.C.S. | - | - | N/C | - | - | N/C | - | - | N/C | - | - | N/C | - | - | N/C | - | - | N/C |
| SAN CARLOS, B.C.S. | 27,719 | 18,196 | (34.4) | - | - | N/C | - | - | N/C | - | - | N/C | - | - | N/C | 27,719 | 18,196 | (34.4) |
| LA PAZ, B.C.S. | 196,623 | 252,570 | 28.5 | - | - | N/C | - | - | N/C | - | - | N/C | - | - | N/C | 196,623 | 252,570 | 28.5 |
| PICHILINGUE, B.C.S. | 457,416 | 483,300 | 5.7 | - | - | N/C | - | - | N/C | 76,737 | 85,848 | 11.9 | - | - | N/C | 534,153 | 569,148 | 6.6 |
| SAN JUAN DE LA COSTA, B.C.S. | - | - | N/C | - | - | N/C | - | - | N/C | - | - | N/C | - | - | N/C | - | - | N/C |
| ISLA SAN MARCOS, B.C.S. | 545 | 1,809 | 231.9 | - | - | N/C | - | - | N/C | - | - | N/C | - | - | N/C | 545 | 1,809 | 231.9 |
| PUNTA SANTA MARIA, B.C.S. | - | - | N/C | - | - | N/C | - | - | N/C | - | - | N/C | - | - | N/C | - | - | N/C |
| SANTA ROSALIA, B.C.S. | 2,953 | 5,056 | 71.2 | - | - | N/C | - | - | N/C | - | - | N/C | - | - | N/C | 2,953 | 5,056 | 71.2 |
| GUAYMAS, SON. | 29 | 672 | 2,217.2 | - | - | N/C | - | - | N/C | 23,568 | 46,609 | 97.8 | - | - | N/C | 23,597 | 47,281 | 100.4 |
| TOPOLOBAMPO, SIN. | 219,728 | 206,351 | (6.1) | - | - | N/C | - | - | N/C | - | - | N/C | - | - | N/C | 219,728 | 206,351 | (6.1) |
| MAZATLAN, SIN. | 204,428 | 183,191 | (10.4) | 8,640 | 10,688 | 23.7 | 6,025 | - | N/C | - | - | N/C | - | - | N/C | 219,093 | 193,879 | (11.5) |
| MANZANILLO, COL. | 7,420 | 5,314 | (28.4) | 10 | - | N/C | - | - | N/C | - | - | N/C | - | - | N/C | 7,430 | 5,314 | (28.5) |
| CUYUTLAN, COL. | - | - | N/C | - | - | N/C | - | - | N/C | - | - | N/C | - | - | N/C | - | - | N/C |
| LAZARO CARDENAS, MICH. | - | - | N/C | - | - | N/C | - | - | N/C | 1,269,219 | 1,400,263 | 10.3 | 38,431 | - | N/C | 1,307,650 | 1,400,263 | 7.1 |
| ACAPULCO, GRO. | - | - | N/C | - | - | N/C | - | - | N/C | - | - | N/C | - | - | N/C | - | - | N/C |
| SALINA CRUZ, OAX. | - | - | N/C | - | - | N/C | - | - | N/C | - | - | N/C | - | - | N/C | - | - | N/C |
| PUERTO CHIAPAS, CHIS | 5,193 | 7,535 | 45.1 | - | - | N/C | - | - | N/C | - | - | N/C | - | - | N/C | 5,193 | 7,535 | 45.1 |
| GOLFO - CARIBE | 429,872 | 367,110 | (14.6) | - | - | N/C | - | - | N/C | 57,536 | 155,802 | 170.8 | 7,073 | 14,420 | 103.9 | 494,481 | 537,332 | 8.7 |
| ALTAMIRA, TAMPS. | - | - | N/C | - | - | N/C | - | - | N/C | - | - | N/C | - | 3,793 | N/C | - | 3,793 | N/C |
| TAMPICO, TAMPS. | - | 20,646 | N/C | - | - | N/C | - | - | N/C | - | 387 | N/C | - | 1,069 | N/C | - | 22,102 | N/C |
| TUXPAN, VER. | 15 | - | N/C | - | - | N/C | - | - | N/C | - | - | N/C | - | - | N/C | 15 | - | N/C |
| VERACRUZ, VER. | - | - | N/C | - | - | N/C | - | - | N/C | - | - | N/C | - | - | N/C | - | - | N/C |
| COATZACOALCOS, VER. | - | 1,042 | N/C | - | - | N/C | - | - | N/C | - | 76,443 | N/C | - | - | N/C | - | 77,485 | N/C |
| FRONTERA, TAB. | 4 | 799 | 19,875.0 | - | - | N/C | - | - | N/C | - | - | N/C | - | - | N/C | 4 | 799 | 19,875.0 |
| CHILTEPEC, TAB. | 1,596 | 2,087 | 30.8 | - | - | N/C | - | - | N/C | - | - | N/C | - | - | N/C | 1,596 | 2,087 | 30.8 |
| DOS BOCAS, TAB. | 130,380 | 89,322 | (31.5) | - | - | N/C | - | - | N/C | - | 31 | N/C | 3,695 | 7,257 | 96.4 | 134,075 | 96,610 | (27.9) |
| CD. DEL CARMEN, CAMP. | 48,360 | 42,744 | (11.6) | - | - | N/C | - | - | N/C | 747 | 733 | (1.9) | 3,378 | 2,301 | (31.9) | 52,485 | 45,778 | (12.8) |
| SEYBAPLAYA, CAMP. | 3,732 | 6,424 | 72.1 | - | - | N/C | - | - | N/C | - | - | N/C | - | - | N/C | 3,732 | 6,424 | 72.1 |
| LERMA, CAMP. | - | - | N/C | - | - | N/C | - | - | N/C | - | - | N/C | - | - | N/C | - | - | N/C |
| CAYO ARCAS, CAMP. | - | - | N/C | - | - | N/C | - | - | N/C | - | - | N/C | - | - | N/C | - | - | N/C |
| PROGRESO, YUC. | - | 6,196 | N/C | - | - | N/C | - | - | N/C | - | - | N/C | - | - | N/C | - | 6,196 | N/C |
| LAS COLORADAS, YUC. | - | - | N/C | - | - | N/C | - | - | N/C | - | - | N/C | - | - | N/C | - | - | N/C |
| PUNTA SAM, Q. ROO | 19,535 | 7,452 | (61.9) | - | - | N/C | - | - | N/C | - | - | N/C | - | - | N/C | 19,535 | 7,452 | (61.9) |
| ISLA MUJERES, Q. ROO | 23,400 | 12,632 | (46.0) | - | - | N/C | - | - | N/C | - | - | N/C | - | - | N/C | 23,400 | 12,632 | (46.0) |
| PUERTO MORELOS, Q. ROO | 26 | 4 | (84.6) | - | - | N/C | - | - | N/C | - | - | N/C | - | - | N/C | 26 | 4 | (84.6) |
| COZUMEL, Q. ROO | 139,186 | 128,258 | (7.9) | - | - | N/C | - | - | N/C | - | - | N/C | - | - | N/C | 139,186 | 128,258 | (7.9) |
| PUNTA VENADO, Q. ROO | 63,638 | 49,504 | (22.2) | - | - | N/C | - | - | N/C | 56,789 | 78,208 | 37.7 | - | - | N/C | 120,427 | 127,712 | 6.0 |
| TOTAL | 1,588,133 | 1,574,948 | (0.8) | 8,650 | 10,688 | 23.6 | 6,025 | - | N/C | 3,630,047 | 3,821,072 | 5.3 | 45,504 | 14,420 | (68.3) | 5,278,359 | 5,421,128 | 2.7 |

N/C : NO COMPARABLE

SALIDAS POR TIPO DE CARGA EN PUERTOS COMERCIALES

Enero – abril

Toneladas

| UBICACION | GENERAL | | | | | | GRANELES | | | | | | OTROS FLUIDOS | | | TOTAL | | |
|------------------------------|------------------|------------------|---------------|---------------|---------------|-------------|-----------|---------------|------------|------------------|------------------|--------------|---------------|---------------|--------------|------------------|------------------|---------------|
| | SUELTA | | | CONTENERIZADA | | | AGRICOLAS | | | MINERALES | | | 2020 | 2021 | % | 2020 | 2021 | % |
| | 2020 | 2021 | % | 2020 | 2021 | % | 2020 | 2021 | % | 2020 | 2021 | % | | | | | | |
| PACIFICO | 1,039,151 | 1,129,014 | 8.6 | 8,640 | 10,688 | 23.7 | - | 11,005 | N/C | 3,493,976 | 3,389,649 | (3.0) | - | 2,507 | N/C | 4,541,767 | 4,542,863 | 0.0 |
| ROSARITO, B.C. | - | - | N/C | - | - | N/C | - | - | N/C | - | - | N/C | - | - | N/C | - | - | N/C |
| EL SAUZAL, B.C. | 6,385 | 9,827 | 53.9 | - | - | N/C | - | - | N/C | - | - | N/C | - | - | N/C | 6,385 | 9,827 | 53.9 |
| ENSENADA, B.C. | - | - | N/C | - | - | N/C | - | - | N/C | - | - | N/C | - | - | N/C | - | - | N/C |
| ISLA DE CEDROS, B.C. | - | - | N/C | - | - | N/C | - | - | N/C | - | - | N/C | - | - | N/C | - | - | N/C |
| GUERRERO NEGRO, B.C.S. | - | - | N/C | - | - | N/C | - | - | N/C | 2,098,949 | 1,838,288 | (12.4) | - | - | N/C | 2,098,949 | 1,838,288 | (12.4) |
| SAN CARLOS, B.C.S. | 93 | 41 | (55.9) | - | - | N/C | - | - | N/C | - | - | N/C | - | - | N/C | 93 | 41 | (55.9) |
| LA PAZ, B.C.S. | 137,082 | 160,024 | 16.7 | - | - | N/C | - | - | N/C | - | - | N/C | - | - | N/C | 137,082 | 160,024 | 16.7 |
| PICHILINGUE, B.C.S. | 231,780 | 218,846 | (5.6) | - | - | N/C | - | - | N/C | - | - | N/C | - | - | N/C | 231,780 | 218,846 | (5.6) |
| SAN JUAN DE LA COSTA, B.C.S. | - | - | N/C | - | - | N/C | - | - | N/C | 162,782 | 250,811 | 54.1 | - | - | N/C | 162,782 | 250,811 | 54.1 |
| ISLA SAN MARCOS, B.C.S. | 1,631 | 1,453 | (10.9) | - | - | N/C | - | - | N/C | - | - | N/C | - | - | N/C | 1,631 | 1,453 | (10.9) |
| PUNTA SANTA MARIA, B.C.S. | - | - | N/C | - | - | N/C | - | - | N/C | 23,558 | 69,462 | 194.9 | - | - | N/C | 23,558 | 69,462 | 194.9 |
| SANTA ROSALIA, B.C.S. | 1,635 | 4,149 | 153.8 | - | - | N/C | - | - | N/C | - | - | N/C | - | - | N/C | 1,635 | 4,149 | 153.8 |
| GUAYMAS, SON. | 157 | 2,112 | 1,245.2 | - | - | N/C | - | - | N/C | 420,179 | 528,655 | 25.8 | - | - | N/C | 420,336 | 530,767 | 26.3 |
| TOPOLOBAMPO, SIN. | 447,828 | 467,639 | 4.4 | - | - | N/C | - | 11,005 | N/C | 34,901 | 76,791 | 120.0 | - | - | N/C | 482,729 | 555,435 | 15.1 |
| MAZATLAN, SIN. | 198,242 | 253,355 | 27.8 | - | - | N/C | - | - | N/C | - | - | N/C | - | - | N/C | 198,242 | 253,355 | 27.8 |
| MANZANILLO, COL. | - | - | N/C | - | - | N/C | - | - | N/C | 736,800 | 625,642 | (15.1) | - | - | N/C | 736,800 | 625,642 | (15.1) |
| CUYUTLAN, COL. | - | - | N/C | - | - | N/C | - | - | N/C | - | - | N/C | - | - | N/C | - | - | N/C |
| LAZARO CARDENAS, MICH. | 14,318 | 11,568 | (19.2) | - | - | N/C | - | - | N/C | 16,807 | - | N/C | - | - | N/C | 31,125 | 11,568 | (62.8) |
| ACAPULCO, GRO. | - | - | N/C | - | - | N/C | - | - | N/C | - | - | N/C | - | - | N/C | - | - | N/C |
| SALINA CRUZ, OAX. | - | - | N/C | 8,640 | 10,688 | 23.7 | - | - | N/C | - | - | N/C | - | - | N/C | 8,640 | 13,195 | 52.7 |
| PUERTO CHIAPAS, CHIS | - | - | N/C | - | - | N/C | - | - | N/C | - | - | N/C | - | 2,507 | N/C | - | - | N/C |
| GOLFO - CARIBE | 1,356,926 | 1,118,510 | (17.6) | - | - | N/C | - | - | N/C | 186,805 | 169,716 | (9.1) | 48,003 | 47,723 | (0.6) | 1,591,734 | 1,335,949 | (16.1) |
| ALTAMIRA, TAMP. | - | - | N/C | - | - | N/C | - | - | N/C | - | - | N/C | - | 10,754 | N/C | - | 10,754 | N/C |
| TAMPICO, TAMP. | 7,212 | 32,946 | 356.8 | - | - | N/C | - | - | N/C | 63,541 | 160,201 | 152.1 | 14,532 | 16,362 | 12.6 | 85,285 | 209,509 | 145.7 |
| TUXPAN, VER. | 280 | 16,121 | 5,657.5 | - | - | N/C | - | - | N/C | 87,811 | - | N/C | - | - | N/C | 88,091 | 16,121 | (81.7) |
| VERACRUZ, VER. | - | - | N/C | - | - | N/C | - | - | N/C | - | - | N/C | - | - | N/C | - | - | N/C |
| COATZACOALCOS, VER. | 113 | 30,046 | 26,489.4 | - | - | N/C | - | - | N/C | 19,445 | - | N/C | - | - | N/C | 19,558 | 30,046 | 53.6 |
| FRONTERA, TAB. | 2 | 473 | 23,550.0 | - | - | N/C | - | - | N/C | - | - | N/C | - | - | N/C | 2 | 473 | 23,550.0 |
| CHILTEPEC, TAB. | 720 | 940 | 30.6 | - | - | N/C | - | - | N/C | - | - | N/C | - | - | N/C | 720 | 940 | 30.6 |
| DOS BOCAS, TAB. | 959,699 | 775,772 | (19.2) | - | - | N/C | - | - | N/C | 8,043 | 6,109 | (24.0) | 29,947 | 19,097 | (36.2) | 997,689 | 800,978 | (19.7) |
| CD. DEL CARMEN, CAMP. | 75,955 | 59,430 | (21.8) | - | - | N/C | - | - | N/C | 7,965 | 3,406 | (57.2) | 3,524 | 1,510 | (57.2) | 87,444 | 64,346 | (26.4) |
| SEYBAPLAYA, CAMP. | 4,551 | 4,626 | 1.6 | - | - | N/C | - | - | N/C | - | - | N/C | - | - | N/C | 4,551 | 4,626 | 1.6 |
| LERMA, CAMP. | - | - | N/C | - | - | N/C | - | - | N/C | - | - | N/C | - | - | N/C | - | - | N/C |
| CAYO ARCAS, CAMP. | - | - | N/C | - | - | N/C | - | - | N/C | - | - | N/C | - | - | N/C | - | - | N/C |
| PROGRESO, YUC. | - | 310 | N/C | - | - | N/C | - | - | N/C | - | - | N/C | - | - | N/C | - | 310 | N/C |
| LAS COLORADAS, YUC. | - | - | N/C | - | - | N/C | - | - | N/C | - | - | N/C | - | - | N/C | - | - | N/C |
| PUNTA SAM, Q. ROO | 23,400 | 12,632 | (46.0) | - | - | N/C | - | - | N/C | - | - | N/C | - | - | N/C | 23,400 | 12,632 | (46.0) |
| ISLA MUJERES, Q. ROO | 19,535 | 7,452 | (61.9) | - | - | N/C | - | - | N/C | - | - | N/C | - | - | N/C | 19,535 | 7,452 | (61.9) |
| PUERTO MORELOS, Q. ROO | - | - | N/C | - | - | N/C | - | - | N/C | - | - | N/C | - | - | N/C | - | - | N/C |
| COZUMEL, Q. ROO | 94,955 | 49,504 | (47.9) | - | - | N/C | - | - | N/C | - | - | N/C | - | - | N/C | 94,955 | 49,504 | (47.9) |
| PUNTA VENADO, Q. ROO | 170,504 | 128,258 | (24.8) | - | - | N/C | - | - | N/C | - | - | N/C | - | - | N/C | 170,504 | 128,258 | (24.8) |
| TOTAL | 2,396,077 | 2,247,524 | (6.2) | 8,640 | 10,688 | 23.7 | - | 11,005 | N/C | 3,680,781 | 3,559,365 | (3.3) | 48,003 | 50,230 | 4.6 | 6,133,501 | 5,878,812 | (4.2) |

NIC : NO COMPARABLE

Petróleo y derivados

TOTAL DE PETROLEO Y DERIVADOS POR TIPO DE MOVIMIENTO

Enero – abril

Toneladas

| UBICACION | ALTURA | | | | | | CABOTAJE | | | | | | TOTAL | | |
|------------------------|-------------------|------------------|---------------|-------------------|-------------------|---------------|------------------|------------------|-------------|------------------|------------------|-------------|-------------------|-------------------|---------------|
| | IMPORTACION | | | EXPORTACION | | | ENTRADA | | | SALIDA | | | | | |
| | 2020 | 2021 | % | 2020 | 2021 | % | 2020 | 2021 | % | 2020 | 2021 | % | 2020 | 2021 | % |
| PACIFICO | 3,349,186 | 2,117,851 | (36.8) | 1,412,969 | 1,479,878 | 4.7 | 693,375 | 1,382,668 | 99.4 | 844,276 | 1,295,290 | 53.4 | 6,299,806 | 6,275,687 | (0.4) |
| ROSARITO, B.C. | 830,153 | 659,406 | (20.6) | - | - | N/C | 26,857 | 21,750 | (19.0) | - | 17,435 | N/C | 857,010 | 698,591 | (18.5) |
| EL SAUZAL, B.C. | - | - | N/C | - | - | N/C | - | - | N/C | - | - | N/C | - | - | N/C |
| ENSENADA, B.C. | - | - | N/C | 31,797 | - | N/C | - | - | N/C | - | - | N/C | 31,797 | - | N/C |
| SAN CARLOS, B.C.S. | - | - | N/C | - | - | N/C | 26,383 | 25,352 | (3.9) | - | - | N/C | 26,383 | 25,352 | (3.9) |
| LA PAZ, B.C.S. | 226,216 | 121,559 | (46.3) | - | - | N/C | 84,519 | 223,443 | 164.4 | - | - | N/C | 310,735 | 345,002 | 11.0 |
| PICHILINGUE, B.C.S. | - | - | N/C | - | - | N/C | 23,533 | 22,800 | (3.1) | - | - | N/C | 23,533 | 22,800 | (3.1) |
| SANTA ROSALIA, B.C.S. | - | - | N/C | - | - | N/C | - | - | N/C | - | - | N/C | - | - | N/C |
| PUERTO LIBERTAD, SON. | - | - | N/C | - | - | N/C | - | - | N/C | - | - | N/C | - | - | N/C |
| GUAYMAS, SON. | 381,161 | 165,531 | (56.6) | - | - | N/C | 33,305 | 228,534 | 586.2 | - | - | N/C | 414,466 | 394,065 | (4.9) |
| TOPOLOBAMPO, SIN. | 405,296 | 343,819 | (15.2) | - | - | N/C | 11,681 | 91,420 | 682.6 | 64,187 | 26,875 | (58.1) | 481,164 | 462,114 | (4.0) |
| MAZATLAN, SIN. | 540,118 | 150,204 | (72.2) | - | - | N/C | 12,256 | 254,314 | 1,975.0 | - | - | N/C | 552,374 | 404,518 | (26.8) |
| MANZANILLO, COL. | 752,211 | 452,634 | (39.8) | - | - | N/C | 39,343 | 144,756 | 267.9 | 25,104 | 34,340 | 36.8 | 816,658 | 631,730 | (22.6) |
| CUYUTLAN, COL. | - | - | N/C | - | - | N/C | - | - | N/C | - | - | N/C | - | - | N/C |
| LAZARO CARDENAS, MICH. | 208,147 | 205,535 | (1.3) | 298,872 | 84,958 | (71.6) | 163,880 | 164,962 | 0.7 | 60,356 | 94,451 | 56.5 | 731,255 | 549,906 | (24.8) |
| ACAPULCO, GRO. | - | - | N/C | - | - | N/C | 271,618 | 205,337 | (24.4) | - | - | N/C | 271,618 | 205,337 | (24.4) |
| SALINA CRUZ, OAX. | 5,884 | 19,163 | 225.7 | 1,082,300 | 1,394,920 | 28.9 | - | - | N/C | 694,629 | 1,122,189 | 61.6 | 1,782,813 | 2,536,272 | 42.3 |
| PUERTO CHIAPAS, CHIS. | - | - | N/C | - | - | N/C | - | - | N/C | - | - | N/C | - | - | N/C |
| GOLFO - CARIBE | 7,070,060 | 4,903,726 | (30.6) | 21,979,450 | 18,096,482 | (17.7) | 1,252,879 | 1,329,270 | 6.1 | 1,154,279 | 1,326,114 | 14.9 | 31,456,668 | 25,655,592 | (18.4) |
| TAMPICO, TAMPS. | 531,405 | 227,907 | (57.1) | 716,070 | 1,100,116 | 53.6 | 5,496 | 77,838 | 1,316.3 | 167,749 | 159,763 | (4.8) | 1,420,720 | 1,565,624 | 10.2 |
| TUXPAN, VER. | 3,068,724 | 1,990,152 | (35.1) | - | - | N/C | 224,903 | 309,850 | 37.8 | - | - | N/C | 3,293,627 | 2,300,002 | (30.2) |
| VERACRUZ, VER. | 578,690 | 585,877 | 1.2 | - | - | N/C | 228,156 | 162,877 | (28.6) | - | - | N/C | 806,846 | 748,754 | (7.2) |
| COATZACOALCOS, VER. | 2,267,734 | 1,732,219 | (23.6) | 5,123,345 | 3,939,846 | (23.1) | - | - | N/C | 986,530 | 1,166,351 | 18.2 | 8,377,609 | 6,838,416 | (18.4) |
| FRONTERA, TAB. | - | - | N/C | - | - | N/C | 576 | 561 | (2.6) | - | - | N/C | 576 | 561 | (2.6) |
| DOS BOCAS, TAB. | 345,008 | 183,147 | (46.9) | 8,686,613 | 6,309,879 | (27.4) | 149,806 | 130,329 | (13.0) | - | - | N/C | 9,181,427 | 6,623,355 | (27.9) |
| CD. DEL CARMEN, CAMP. | - | - | N/C | - | - | N/C | - | - | N/C | - | - | N/C | - | - | N/C |
| LERMA, CAMP. | - | - | N/C | - | - | N/C | 63,604 | 35,201 | (44.7) | - | - | N/C | 63,604 | 35,201 | (44.7) |
| CAYO ARCAS, CAMP. | - | - | N/C | 7,453,422 | 6,746,641 | (9.5) | - | - | N/C | - | - | N/C | 7,453,422 | 6,746,641 | (9.5) |
| PROGRESO, YUC. | 278,499 | 184,424 | (33.8) | - | - | N/C | 580,338 | 612,614 | 5.6 | - | - | N/C | 858,837 | 797,038 | (7.2) |
| LAS COLORADAS, YUC. | - | - | N/C | - | - | N/C | - | - | N/C | - | - | N/C | - | - | N/C |
| TOTAL | 10,419,246 | 7,021,577 | (32.6) | 23,392,419 | 19,576,360 | (16.3) | 1,946,254 | 2,711,938 | 39.3 | 1,998,555 | 2,621,404 | 31.2 | 37,756,474 | 31,931,279 | (15.4) |

N/C : NO COMPARABLE

Buques y transbordadores

BUQUES Y TRANSBORDADORES ATENDIDOS

Enero – abril

Número de arribos

| UBICACION | BUQUES | | | TRANSBORDADORES | | | TOTAL | | |
|------------------------------|--------------|--------------|---------------|-----------------|--------------|---------------|---------------|--------------|---------------|
| | 2020 | 2021 | % | 2020 | 2021 | % | 2020 | 2021 | % |
| PACIFICO | 2,474 | 2,418 | (2.3) | 633 | 590 | (6.8) | 3,107 | 3,008 | (3.2) |
| ROSARITO, B.C. | 47 | 34 | (27.7) | - | - | N/C | 47 | 34 | (27.7) |
| EL SAUZAL, B.C. | - | - | N/C | - | - | N/C | - | - | N/C |
| ENSENADA, B.C. | 149 | 154 | 3.4 | - | - | N/C | 149 | 154 | 3.4 |
| ISLA DE CEDROS, B.C. | 257 | 210 | (18.3) | - | - | N/C | 257 | 210 | (18.3) |
| GUERRERO NEGRO, B.C.S. | 233 | 205 | (12.0) | - | - | N/C | 233 | 205 | (12.0) |
| SAN CARLOS, B.C.S. | 3 | 3 | - | - | - | N/C | 3 | 3 | - |
| PICHILINGUE, B.C.S. | 67 | 60 | (10.4) | 210 | 161 | (23.3) | 277 | 221 | (20.2) |
| LA PAZ, B.C.S. | 50 | 61 | 22.0 | 94 | 101 | 7.4 | 144 | 162 | 12.5 |
| SAN JUAN DE LA COSTA, B.C.S. | 3 | 5 | 66.7 | - | - | N/C | 3 | 5 | 66.7 |
| ISLA SAN MARCOS, B.C.S. | 16 | 20 | 25.0 | - | - | N/C | 16 | 20 | 25.0 |
| PUNTA SANTA MARIA, B.C.S. | 10 | 13 | 30.0 | - | - | N/C | 10 | 13 | 30.0 |
| SANTA ROSALIA, B.C.S. | - | - | N/C | 12 | 34 | 183.3 | 12 | 34 | 183.3 |
| PUERTO LIBERTAD, SON. | - | - | N/C | - | - | N/C | - | - | N/C |
| GUAYMAS, SON. | 131 | 132 | 0.8 | 12 | 33 | 175.0 | 143 | 165 | 15.4 |
| TOPOLOBAMPO, SIN. | 114 | 118 | 3.5 | 210 | 160 | (23.8) | 324 | 278 | (14.2) |
| MAZATLAN, SIN. | 177 | 160 | (9.6) | 95 | 101 | 6.3 | 272 | 261 | (4.0) |
| MANZANILLO, COL. | 618 | 638 | 3.2 | - | - | N/C | 618 | 638 | 3.2 |
| CUYUTLAN, COL. | 15 | 7 | (53.3) | - | - | N/C | 15 | 7 | (53.3) |
| LAZARO CARDENAS, MICH. | 448 | 447 | (0.2) | - | - | N/C | 448 | 447 | (0.2) |
| ACAPULCO, GRO. | 37 | 27 | (27.0) | - | - | N/C | 37 | 27 | (27.0) |
| SALINA CRUZ, OAX. | 64 | 79 | 23.4 | - | - | N/C | 64 | 79 | 23.4 |
| PUERTO CHIAPAS, CHIS. | 35 | 45 | 28.6 | - | - | N/C | 35 | 45 | 28.6 |
| GOLFO - CARIBE | 5,196 | 4,481 | (13.8) | 3,156 | 1,980 | (37.3) | 8,352 | 6,461 | (22.6) |
| ALTAMIRA, TAMPS. | 525 | 573 | 9.1 | - | - | N/C | 525 | 573 | 9.1 |
| TAMPICO, TAMPS. | 239 | 264 | 10.5 | - | - | N/C | 239 | 264 | 10.5 |
| TUXPAN, VER. | 234 | 183 | (21.8) | - | - | N/C | 234 | 183 | (21.8) |
| VERACRUZ, VER. | 659 | 651 | (1.2) | - | - | N/C | 659 | 651 | (1.2) |
| COATZACOALCOS, VER. | 405 | 407 | 0.5 | - | - | N/C | 405 | 407 | 0.5 |
| FRONTERA, TAB. | - | 9 | N/C | - | - | N/C | - | 9 | N/C |
| CHILTEPEC, TAB. | - | - | N/C | - | - | N/C | - | - | N/C |
| DOS BOCAS, TAB. | 1,559 | 1,243 | (20.3) | - | - | N/C | 1,559 | 1,243 | (20.3) |
| CD. DEL CARMEN, CAMP. | 1,173 | 765 | (34.8) | - | - | N/C | 1,173 | 765 | (34.8) |
| SEYBAPLAYA, CAMP. | 45 | 62 | 37.8 | - | - | N/C | 45 | 62 | 37.8 |
| LERMA, CAMP. | 13 | 12 | (7.7) | - | - | N/C | 13 | 12 | (7.7) |
| CAYO ARCAS, CAMP. | 50 | 44 | (12.0) | - | - | N/C | 50 | 44 | (12.0) |
| PROGRESO, YUC. | 193 | 201 | 4.1 | - | - | N/C | 193 | 201 | 4.1 |
| LAS COLORADAS, YUC. | - | - | N/C | - | - | N/C | - | - | N/C |
| PUNTA SAM, Q. ROO | - | - | N/C | 490 | 375 | (23.5) | 490 | 375 | (23.5) |
| ISLA MUJERES, Q. ROO | - | - | N/C | 484 | 375 | (22.5) | 484 | 375 | (22.5) |
| PUERTO MORELOS, Q. ROO | 18 | 18 | - | - | - | N/C | 18 | 18 | - |
| COZUMEL, Q. ROO | - | - | N/C | 1,057 | 522 | (50.6) | 1,057 | 522 | (50.6) |
| PUNTA VENADO, Q. ROO | 83 | 49 | (41.0) | 1,125 | 708 | (37.1) | 1,208 | 757 | (37.3) |
| TOTAL | 7,670 | 6,899 | (10.1) | 3,789 | 2,570 | (32.2) | 11,459 | 9,469 | (17.4) |

INCLUYE BUQUES PETROLEROS

N/C : NO COMPARABLE

BUQUES ATENDIDOS POR TIPO DE CARGA

Enero – abril

Número de arribos

| UBICACION | GENERAL | | | | GRANELES | | | | PETROLEO Y DERIVADOS | | OTROS FLUIDOS | | TOTAL | | |
|------------------------------|--------------|--------------|---------------|--------------|------------|------------|--------------|--------------|----------------------|--------------|---------------|------------|--------------|--------------|---------------|
| | SUELTA | | CONTENERIZADA | | AGRICOLAS | | MINERALES | | 2020 | 2021 | 2020 | 2021 | 2020 | 2021 | % |
| | 2020 | 2021 | 2020 | 2021 | 2020 | 2021 | 2020 | 2021 | | | | | | | |
| PACIFICO | 332 | 352 | 784 | 794 | 34 | 26 | 791 | 754 | 497 | 463 | 36 | 29 | 2,474 | 2,418 | (2.3) |
| ROSARITO, B.C. | - | - | - | - | - | - | - | - | 47 | 34 | - | - | 47 | 34 | (27.7) |
| EL SAUZAL, B.C. | - | - | - | - | - | - | - | - | - | - | - | - | - | - | N/C |
| ENSENADA, B.C. | 26 | 33 | 85 | 73 | - | - | 36 | 47 | 1 | - | 1 | 1 | 149 | 154 | 3.4 |
| ISLA DE CEDROS, B.C. | - | - | - | - | - | - | 257 | 210 | - | - | - | - | 257 | 210 | (18.3) |
| GUERRERO NEGRO, B.C.S. | - | - | - | - | - | - | 233 | 205 | - | - | - | - | 233 | 205 | (12.0) |
| SAN CARLOS, B.C.S. | - | - | - | - | - | - | - | - | 3 | 3 | - | - | 3 | 3 | - |
| PICHILINGUE, B.C.S. | 14 | 4 | - | - | - | - | 35 | 39 | 18 | 17 | - | - | 67 | 60 | (10.4) |
| LA PAZ, B.C.S. | - | 8 | - | - | - | - | - | - | 50 | 53 | - | - | 50 | 61 | 22.0 |
| SAN JUAN DE LA COSTA, B.C.S. | - | - | - | - | - | - | 3 | 5 | - | - | - | - | 3 | 5 | 66.7 |
| ISLA SAN MARCOS, B.C.S. | - | - | - | - | - | - | 16 | 20 | - | - | - | - | 16 | 20 | 25.0 |
| PUNTA SANTA MARIA, B.C.S. | - | - | - | - | - | - | 10 | 13 | - | - | - | - | 10 | 13 | 30.0 |
| SANTA ROSALIA, B.C.S. | - | - | - | - | - | - | - | - | - | - | - | - | - | - | N/C |
| PUERTO LIBERTAD, SON. | - | - | - | - | - | - | - | - | - | - | - | - | - | - | N/C |
| GUAYMAS, SON. | 8 | 6 | 13 | 13 | 6 | 5 | 55 | 65 | 47 | 43 | 2 | - | 131 | 132 | 0.8 |
| TOPOLOBAMPO, SIN. | 3 | 4 | - | - | 9 | 4 | 37 | 38 | 65 | 72 | - | - | 114 | 118 | 3.5 |
| MAZATLAN, SIN. | 89 | 73 | 33 | 31 | - | - | - | - | 55 | 56 | - | - | 177 | 160 | (9.6) |
| MANZANILLO, COL. | 72 | 94 | 412 | 426 | 14 | 12 | 55 | 59 | 65 | 47 | - | - | 618 | 638 | 3.2 |
| CUYUTLAN, COL. | - | - | - | - | - | - | - | - | - | - | 15 | 7 | 15 | 7 | (53.3) |
| LAZARO CARDENAS, MICH. | 97 | 101 | 219 | 228 | 2 | 1 | 54 | 53 | 58 | 44 | 18 | 20 | 448 | 447 | (0.2) |
| ACAPULCO, GRO. | 10 | 5 | - | - | - | - | - | - | 27 | 22 | - | - | 37 | 27 | (27.0) |
| SALINA CRUZ, OAX. | - | - | 3 | 4 | - | 2 | - | - | 61 | 72 | - | 1 | 64 | 79 | 23.4 |
| PUERTO CHIAPAS, CHIS. | 13 | 24 | 19 | 19 | 3 | 2 | - | - | - | - | - | - | 35 | 45 | 28.6 |
| GOLFO - CARIBE | 2,890 | 2,369 | 593 | 582 | 158 | 164 | 352 | 290 | 766 | 649 | 437 | 427 | 5,196 | 4,481 | (13.8) |
| ALTAMIRA, TAMP. | 124 | 151 | 189 | 190 | 8 | 10 | 63 | 78 | - | - | 141 | 144 | 525 | 573 | 9.1 |
| TAMPICO, TAMP. | 61 | 85 | 26 | 23 | 4 | 6 | 50 | 55 | 86 | 86 | 12 | 9 | 239 | 264 | 10.5 |
| TUXPAN, VER. | 30 | 15 | 21 | 23 | 15 | 12 | 12 | 5 | 111 | 83 | 45 | 45 | 234 | 183 | (21.8) |
| VERACRUZ, VER. | 169 | 165 | 227 | 209 | 78 | 80 | 49 | 64 | 69 | 56 | 67 | 77 | 659 | 651 | (1.2) |
| COATZACOALCOS, VER. | 20 | 49 | 19 | 17 | 18 | 19 | 14 | 18 | 253 | 216 | 81 | 88 | 405 | 407 | 0.5 |
| FRONTERA, TAB. | - | 9 | - | - | - | - | - | - | - | - | - | - | - | 9 | N/C |
| CHILTEPEC, TAB. | - | - | - | - | - | - | - | - | - | - | - | - | - | - | N/C |
| DOS BOCAS, TAB. | 1,343 | 1,060 | - | - | 3 | 3 | 14 | 17 | 130 | 101 | 69 | 62 | 1,559 | 1,243 | (20.3) |
| CD. DEL CARMEN, CAMP. | 1,090 | 765 | - | - | - | - | 64 | - | - | - | 19 | - | 1,173 | 765 | (34.8) |
| SEYBAPLAYA, CAMP. | 45 | 62 | - | - | - | - | - | - | - | - | - | - | 45 | 62 | 37.8 |
| LERMA, CAMP. | - | - | - | - | - | - | - | - | 13 | 12 | - | - | 13 | 12 | (7.7) |
| CAYO ARCAS, CAMP. | - | - | - | - | - | - | - | - | 50 | 44 | - | - | 50 | 44 | (12.0) |
| PROGRESO, YUC. | 8 | 8 | 93 | 102 | 32 | 34 | 3 | 4 | 54 | 51 | 3 | 2 | 193 | 201 | 4.1 |
| LAS COLORADAS, YUC. | - | - | - | - | - | - | - | - | - | - | - | - | - | - | N/C |
| PUERTO MORELOS, Q. ROO | - | - | 18 | 18 | - | - | - | - | - | - | - | - | 18 | 18 | - |
| PUNTA VENADO, Q. ROO | - | - | - | - | - | - | 83 | 49 | - | - | - | - | 83 | 49 | (41.0) |
| TOTAL | 3,222 | 2,721 | 1,377 | 1,376 | 192 | 190 | 1,143 | 1,044 | 1,263 | 1,112 | 473 | 456 | 7,670 | 6,899 | (10.1) |

NIC : NO COMPARABLE

CARGA OPERADA Y PASAJEROS ATENDIDOS EN TRANSBORDADORES
Enero – abril

| R U T A S | ARRIBOS | | | | PASAJEROS | | | | CARGA | | | |
|-----------------------------|--------------|--------------|----------------|---------------|----------------|----------------|----------------|--------------|------------------|------------------|-----------------|---------------|
| | 2020 | 2021 | DIF. | % | 2020 | 2021 | DIF. | % | 2020 | 2021 | DIF. | % |
| LITORAL DEL PACIFICO | 633 | 590 | (43) | (6.8) | 57,015 | 60,007 | 2,992 | 5.2 | 1,004,763 | 1,094,109 | 89,346 | 8.9 |
| LA PAZ - TOPOLOBAMPO | - | - | - | N/C | - | - | - | N/C | - | - | - | N/C |
| TOPOLOBAMPO - LA PAZ | - | - | - | N/C | - | - | - | N/C | - | - | - | N/C |
| **LA PAZ - GUAYMAS | - | - | - | N/C | - | - | - | N/C | - | - | - | N/C |
| **GUAYMAS - LA PAZ | - | - | - | N/C | - | - | - | N/C | - | - | - | N/C |
| PICHILINGUE - TOPOLOBAMPO | 210 | 160 | (50) | (23.8) | 15,722 | 15,753 | 31 | 0.2 | 219,728 | 206,351 | (13,377) | (6.1) |
| TOPOLOBAMPO - PICHILINGUE | 210 | 161 | (49) | (23.3) | 11,530 | 13,816 | 2,286 | 19.8 | 451,771 | 470,094 | 18,323 | 4.1 |
| SANTA ROSALIA - GUAYMAS | 12 | 33 | 21 | 175.0 | 336 | 1,031 | 695 | 206.8 | 29 | 672 | 643 | 2,217.2 |
| GUAYMAS - SANTA ROSALIA | 12 | 34 | 22 | 183.3 | 468 | 1,077 | 609 | 130.1 | 391 | 3,603 | 3,212 | 821.5 |
| LA PAZ - MAZATLAN | 95 | 101 | 6 | 6.3 | 15,336 | 14,757 | (579) | (3.8) | 136,220 | 160,819 | 24,599 | 18.1 |
| MAZATLAN - LA PAZ | 94 | 101 | 7 | 7.4 | 13,623 | 13,573 | (50) | (0.4) | 196,624 | 252,570 | 55,946 | 28.5 |
| LITORAL DEL CARIBE | 3,156 | 1,980 | (1,176) | (37.3) | 194,019 | 185,095 | (8,924) | (4.6) | 277,077 | 197,846 | (79,231) | (28.6) |
| PUNTA SAM - ISLA MUJERES | 484 | 375 | (109) | (22.5) | 40,372 | 43,571 | 3,199 | 7.9 | 23,400 | 12,632 | (10,768) | (46.0) |
| ISLA MUJERES - PUNTA SAM | 490 | 375 | (115) | (23.5) | 39,424 | 41,211 | 1,787 | 4.5 | 19,535 | 7,452 | (12,083) | (61.9) |
| PUERTO MORELOS - COZUMEL | - | - | - | N/C | - | - | - | N/C | - | - | - | N/C |
| COZUMEL - PUERTO MORELOS | - | - | - | N/C | - | - | - | N/C | - | - | - | N/C |
| PUNTA VENADO - COZUMEL | 1,057 | 522 | (535) | (50.6) | 65,555 | 59,247 | (6,308) | (9.6) | 170,504 | 128,258 | (42,246) | (24.8) |
| COZUMEL - PUNTA VENADO | 1,125 | 708 | (417) | (37.1) | 48,668 | 41,066 | (7,602) | (15.6) | 63,638 | 49,504 | (14,134) | (22.2) |
| T O T A L | 3,789 | 2,570 | (1,219) | (32.2) | 251,034 | 245,102 | (5,932) | (2.4) | 1,281,840 | 1,291,955 | 10,115 | 0.8 |

N/C : No comparable

*Sin movimiento.

MOVIMIENTO COSTERO

Enero – abril

ACUMULADO

| R U T A S | NUMERO DE VIAJES | | | PASAJEROS | | |
|------------------------------|------------------|--------------|---------------|------------------|------------------|---------------|
| | 2020 | 2021 | % | 2020 | 2021 | % |
| LITORAL DEL PACIFICO | | | N/C | | | N/C |
| GUAYMAS - SANTA ROSALIA | - | - | - | - | - | N/C |
| SANTA ROSALIA - GUAYMAS | - | - | - | - | - | N/C |
| LA PAZ - TOPOLOBAMPO | - | - | - | - | - | N/C |
| TOPOLOBAMPO - LA PAZ | - | - | - | - | - | N/C |
| LITORAL DEL CARIBE | 17,811 | 9,999 | (43.9) | 2,143,900 | 1,892,934 | (11.7) |
| COZUMEL - PLAYA DEL CARMEN | 2,755 | 1,101 | 417,469 | 425,411 | 344,105 | (19) |
| PLAYA DEL CARMEN - COZUMEL | 2,740 | 1,132 | 426,365 | 433,804 | 352,913 | (19) |
| PUERTO JUAREZ - ISLA MUJERES | 6,159 | 3,883 | 614,137 | 631,713 | 593,978 | (6) |
| ISLA MUJERES - PUERTO JUAREZ | 6,157 | 3,883 | 634,693 | 652,972 | 601,938 | (8) |
| T O T A L | 17,811 | 9,999 | (43.9) | 2,143,900 | 1,892,934 | (11.7) |



SCT

SECRETARÍA DE
COMUNICACIONES
Y TRANSPORTES

Contenedores

TOTAL DE CONTENEDORES OPERADOS POR TIPO DE TRAFICO

Enero – abril

TEUS

| UBICACION | ALTURA | | | CABOTAJE | | | TOTAL | | |
|------------------------|------------------|------------------|-------------|--------------|--------------|------------|------------------|------------------|-------------|
| | 2020 | 2021 | % | 2020 | 2021 | % | 2020 | 2021 | % |
| PACIFICO | 1,441,845 | 1,657,236 | 14.9 | 1,519 | 1,566 | 3.1 | 1,443,364 | 1,658,802 | 14.9 |
| EL SAUZAL, B.C. | - | - | N/C | - | - | N/C | - | - | N/C |
| ENSENADA, B.C. | 107,909 | 117,369 | 8.8 | - | - | N/C | 107,909 | 117,369 | 8.8 |
| PICHILINGUE, B.C.S. | - | - | N/C | - | - | N/C | - | - | N/C |
| GUAYMAS, SON. | 4,048 | 6,233 | 54.0 | - | - | N/C | 4,048 | 6,233 | 54.0 |
| MAZATLAN, SIN. | 12,205 | 13,386 | 9.7 | 993 | 1,030 | 3.7 | 13,198 | 14,416 | 9.2 |
| MANZANILLO, COL. | 933,384 | 1,106,280 | 18.5 | 94 | - | N/C | 933,478 | 1,106,280 | 18.5 |
| LAZARO CARDENAS, MICH. | 366,838 | 398,264 | 8.6 | - | - | N/C | 366,838 | 398,264 | 8.6 |
| SALINA CRUZ, OAX. | 375 | 538 | 43.5 | 432 | 536 | 24.1 | 807 | 1,074 | 33.1 |
| PUERTO CHIAPAS | 17,086 | 15,166 | (11.2) | - | - | N/C | 17,086 | 15,166 | (11.2) |
| GOLFO - CARIBE | 694,897 | 729,210 | 4.9 | - | - | N/C | 694,897 | 729,210 | 4.9 |
| ALTAMIRA, TAMPS. | 259,416 | 283,048 | 9.1 | - | - | N/C | 259,416 | 283,048 | 9.1 |
| TAMPICO, TAMPS. | 4,978 | 8,476 | 70.3 | - | - | N/C | 4,978 | 8,476 | 70.3 |
| TUXPAN, VER. | 12,534 | 18,776 | 49.8 | - | - | N/C | 12,534 | 18,776 | 49.8 |
| VERACRUZ, VER. | 353,202 | 355,956 | 0.8 | - | - | N/C | 353,202 | 355,956 | 0.8 |
| COATZACOALCOS, VER. | 8,348 | 5,402 | (35.3) | - | - | N/C | 8,348 | 5,402 | (35.3) |
| DOS BOCAS, TAB. | - | - | N/C | - | - | N/C | - | - | N/C |
| SEYBAPLAYA, CAMP. | - | - | N/C | - | - | N/C | - | - | N/C |
| PROGRESO, YUC. | 53,892 | 55,804 | 3.5 | - | - | N/C | 53,892 | 55,804 | 3.5 |
| PUERTO MORELOS, Q. ROO | 2,527 | 1,748 | (30.8) | - | - | N/C | 2,527 | 1,748 | (30.8) |
| TOTAL | 2,136,742 | 2,386,446 | 11.7 | 1,519 | 1,566 | 3.1 | 2,138,261 | 2,388,012 | 11.7 |

N/C : NO COMPARABLE

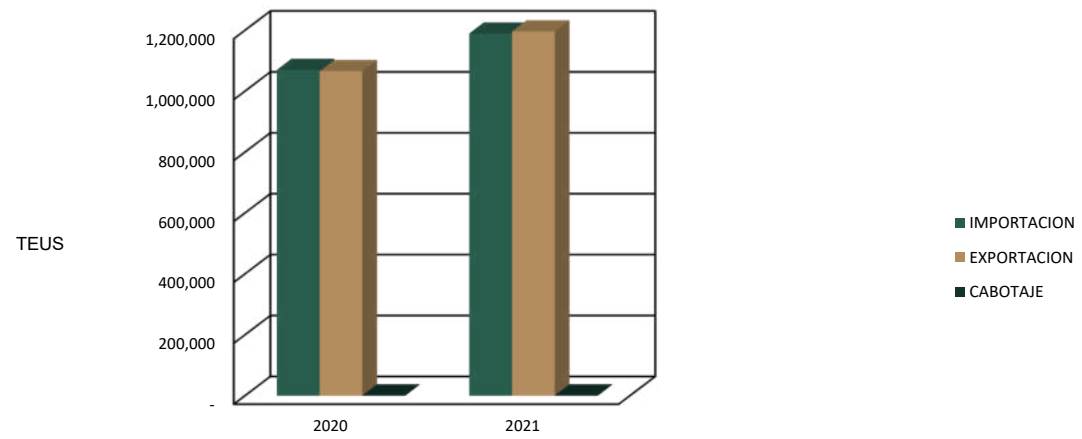
CONTENEDORES OPERADOS POR TIPO DE MOVIMIENTO
Enero – abril

TEUS

| UBICACION | ALTURA | | | | | | CABOTAJE | | | | | | TOTAL | | |
|------------------------|------------------|------------------|-------------|------------------|------------------|-------------|------------|------------|------------|------------|--------------|------------|------------------|------------------|-------------|
| | IMPORTACION | | | EXPORTACION | | | ENTRADA | | | SALIDA | | | | | |
| | 2020 | 2021 | % | 2020 | 2021 | % | 2020 | 2021 | % | 2020 | 2021 | % | 2020 | 2021 | % |
| PACIFICO | 732,208 | 828,549 | 13.2 | 709,637 | 828,687 | 16.8 | 526 | 536 | 1.9 | 993 | 1,030 | 3.7 | 1,443,364 | 1,658,802 | 14.9 |
| EL SAUZAL, B.C. | - | - | N/C | - | - | N/C | - | - | N/C | - | - | N/C | - | - | N/C |
| ENSENADA, B.C. | 53,784 | 58,008 | 7.9 | 54,125 | 59,361 | 9.7 | - | - | N/C | - | - | N/C | 107,909 | 117,369 | 8.8 |
| PICHILINGUE, B.C.S. | - | - | N/C | - | - | N/C | - | - | N/C | - | - | N/C | - | - | N/C |
| GUAYMAS, SON. | 2,214 | 3,188 | 44.0 | 1,834 | 3,045 | 66.0 | - | - | N/C | - | - | N/C | 4,048 | 6,233 | 54.0 |
| MAZATLAN, SIN. | 6,337 | 6,708 | 5.9 | 5,868 | 6,678 | 13.8 | 432 | 536 | 24.1 | 561 | 494 | (11.9) | 13,198 | 14,416 | 9.2 |
| MANZANILLO, COL. | 471,433 | 555,719 | 17.9 | 461,951 | 550,561 | 19.2 | 94 | - | N/C | - | - | N/C | 933,478 | 1,106,280 | 18.5 |
| LAZARO CARDENAS, MICH. | 189,625 | 196,604 | 3.7 | 177,213 | 201,660 | 13.8 | - | - | N/C | - | - | N/C | 366,838 | 398,264 | 8.6 |
| SALINA CRUZ, OAX. | 375 | 538 | 43.5 | - | - | N/C | - | - | N/C | 432 | 536 | 24.1 | 807 | 1,074 | 33.1 |
| PUERTO CHIAPAS | 8,440 | 7,784 | (7.8) | 8,646 | 7,382 | (14.6) | - | - | N/C | - | - | N/C | 17,086 | 15,166 | (11.2) |
| GOLFO - CARIBE | 338,254 | 361,229 | 6.8 | 356,643 | 367,981 | 3.2 | - | - | N/C | - | - | N/C | 694,897 | 729,210 | 4.9 |
| ALTAMIRA, TAMPS. | 122,062 | 133,492 | 9.4 | 137,354 | 149,556 | 8.9 | - | - | N/C | - | - | N/C | 259,416 | 283,048 | 9.1 |
| TAMPICO, TAMPS. | 2,489 | 4,329 | 73.9 | 2,489 | 4,147 | 66.6 | - | - | N/C | - | - | N/C | 4,978 | 8,476 | 70.3 |
| TUXPAN, VER. | 6,181 | 9,308 | 50.6 | 6,353 | 9,468 | 49.0 | - | - | N/C | - | - | N/C | 12,534 | 18,776 | 49.8 |
| VERACRUZ, VER. | 173,483 | 182,118 | 5.0 | 179,719 | 173,838 | (3.3) | - | - | N/C | - | - | N/C | 353,202 | 355,956 | 0.8 |
| COATZACOALCOS, VER. | 4,284 | 2,558 | (40.3) | 4,064 | 2,844 | (30.0) | - | - | N/C | - | - | N/C | 8,348 | 5,402 | (35.3) |
| DOS BOCAS, TAB. | - | - | N/C | - | - | N/C | - | - | N/C | - | - | N/C | - | - | N/C |
| SEYBAPLAYA, CAMP. | - | - | N/C | - | - | N/C | - | - | N/C | - | - | N/C | - | - | N/C |
| PROGRESO, YUC. | 28,603 | 28,718 | 0.4 | 25,289 | 27,086 | 7.1 | - | - | N/C | - | - | N/C | 53,892 | 55,804 | 3.5 |
| PUERTO MORELOS, Q. ROO | 1,152 | 706 | (38.7) | 1,375 | 1,042 | (24.2) | - | - | N/C | - | - | N/C | 2,527 | 1,748 | (30.8) |
| TOTAL | 1,070,462 | 1,189,778 | 11.1 | 1,066,280 | 1,196,668 | 12.2 | 526 | 536 | 1.9 | 993 | 1,030 | 3.7 | 2,138,261 | 2,388,012 | 11.7 |

N/C : NO COMPARABLE

TOTAL DE CONTENEDORES POR TIPO DE MOVIMIENTO



Enero – abril, 2020 - 2021

CONTENEDORES LLENOS OPERADOS POR TIPO DE MOVIMIENTO

Enero – abril

TEUS

| UBICACION | ALTURA | | | | | | CABOTAJE | | | | | | TOTAL | | |
|------------------------|----------------|------------------|-------------|----------------|----------------|-------------|------------|------------|-------------|------------|------------|-------------|------------------|------------------|-------------|
| | IMPORTACION | | | EXPORTACION | | | ENTRADA | | | SALIDA | | | | | |
| | 2020 | 2021 | % | 2020 | 2021 | % | 2020 | 2021 | % | 2020 | 2021 | % | 2020 | 2021 | % |
| PACIFICO | 640,401 | 738,028 | 15.2 | 330,653 | 378,648 | 14.5 | 436 | 536 | 22.9 | 432 | 536 | 24.1 | 971,922 | 1,117,748 | 15.0 |
| EL SAUZAL, B.C. | - | - | N/C | - | - | N/C | - | - | N/C | - | - | N/C | - | - | N/C |
| ENSENADA, B.C. | 49,883 | 51,528 | 3.3 | 30,632 | 27,775 | (9.3) | - | - | N/C | - | - | N/C | 80,515 | 79,303 | (1.5) |
| PICHILINGUE, B.C.S. | - | - | N/C | - | - | N/C | - | - | N/C | - | - | N/C | - | - | N/C |
| GUAYMAS, SON. | 1,708 | 1,179 | (31.0) | 1,585 | 2,959 | 86.7 | - | - | N/C | - | - | N/C | 3,293 | 4,138 | 25.7 |
| MAZATLAN, SIN. | 4,867 | 4,898 | 0.6 | 4,574 | 4,261 | (6.8) | 432 | 536 | 24.1 | - | - | N/C | 9,873 | 9,695 | (1.8) |
| MANZANILLO, COL. | 419,459 | 504,957 | 20.4 | 227,098 | 262,965 | 15.8 | 4 | - | N/C | - | - | N/C | 646,561 | 767,922 | 18.8 |
| LAZARO CARDENAS, MICH. | 162,698 | 174,860 | 7.5 | 58,238 | 73,526 | 26.3 | - | - | N/C | - | - | N/C | 220,936 | 248,386 | 12.4 |
| SALINA CRUZ, OAX. | - | - | N/C | - | - | N/C | - | - | N/C | 432 | 536 | 24.1 | 432 | 536 | 24.1 |
| PUERTO CHIAPAS | 1,786 | 606 | (66.1) | 8,526 | 7,162 | (16.0) | - | - | N/C | - | - | N/C | 10,312 | 7,768 | (24.7) |
| GOLFO - CARIBE | 283,205 | 304,175 | 7.4 | 248,751 | 263,229 | 5.8 | - | - | N/C | - | - | N/C | 531,956 | 567,404 | 6.7 |
| ALTAMIRA, TAMPS. | 105,284 | 117,396 | 11.5 | 110,372 | 125,418 | 13.6 | - | - | N/C | - | - | N/C | 215,656 | 242,814 | 12.6 |
| TAMPICO, TAMPS. | 505 | 229 | (54.7) | 2,489 | 4,145 | 66.5 | - | - | N/C | - | - | N/C | 2,994 | 4,374 | 46.1 |
| TUXPAN, VER. | 953 | 2,483 | 160.5 | 6,215 | 9,448 | 52.0 | - | - | N/C | - | - | N/C | 7,168 | 11,931 | 66.4 |
| VERACRUZ, VER. | 166,104 | 175,105 | 5.4 | 102,376 | 94,870 | (7.3) | - | - | N/C | - | - | N/C | 268,480 | 269,975 | 0.6 |
| COATZACOALCOS, VER. | 142 | 166 | 16.9 | 4,064 | 2,844 | (30.0) | - | - | N/C | - | - | N/C | 4,206 | 3,010 | (28.4) |
| DOS BOCAS, TAB. | - | - | N/C | - | - | N/C | - | - | N/C | - | - | N/C | - | - | N/C |
| SEYBAPLAYA, CAMP. | - | - | N/C | - | - | N/C | - | - | N/C | - | - | N/C | - | - | N/C |
| PROGRESO, YUC. | 9,065 | 8,090 | (10.8) | 22,856 | 25,915 | 13.4 | - | - | N/C | - | - | N/C | 31,921 | 34,005 | 6.5 |
| PUERTO MORELOS, Q. ROO | 1,152 | 706 | (38.7) | 379 | 589 | 55.4 | - | - | N/C | - | - | N/C | 1,531 | 1,295 | (15.4) |
| TOTAL | 923,606 | 1,042,203 | 12.8 | 579,404 | 641,877 | 10.8 | 436 | 536 | 22.9 | 432 | 536 | 24.1 | 1,503,878 | 1,685,152 | 12.1 |

N/C : NO COMPARABLE

CONTENEDORES VACIOS OPERADOS POR TIPO DE MOVIMIENTO
Enero – abril

TEUS

| UBICACION | ALTURA | | | | | | CABOTAJE | | | | | | TOTAL | | |
|------------------------|----------------|----------------|--------------|----------------|----------------|--------------|-----------|----------|------------|------------|------------|---------------|----------------|----------------|--------------|
| | IMPORTACION | | | EXPORTACION | | | ENTRADA | | | SALIDA | | | | | |
| | 2020 | 2021 | % | 2020 | 2021 | % | 2020 | 2021 | % | 2020 | 2021 | % | 2020 | 2021 | % |
| PACIFICO | 91,807 | 90,521 | (1.4) | 378,984 | 450,039 | 18.7 | 90 | - | N/C | 561 | 494 | (11.9) | 471,442 | 541,054 | 14.8 |
| EL SAUZAL, B.C. | - | - | N/C | - | - | N/C | - | - | N/C | - | - | N/C | - | - | N/C |
| ENSENADA, B.C. | 3,901 | 6,480 | 66.1 | 23,493 | 31,586 | 34.4 | - | - | N/C | - | - | N/C | 27,394 | 38,066 | 39.0 |
| PICHILINGUE, B.C.S. | - | - | N/C | - | - | N/C | - | - | N/C | - | - | N/C | - | - | N/C |
| GUAYMAS, SON. | 506 | 2,009 | 297.0 | 249 | 86 | (65.5) | - | - | N/C | - | - | N/C | 755 | 2,095 | 177.5 |
| MAZATLAN, SIN. | 1,470 | 1,810 | 23.1 | 1,294 | 2,417 | 86.8 | - | - | N/C | 561 | 494 | (11.9) | 3,325 | 4,721 | 42.0 |
| MANZANILLO, COL. | 51,974 | 50,762 | (2.3) | 234,853 | 287,596 | 22.5 | 90 | - | N/C | - | - | N/C | 286,917 | 338,358 | 17.9 |
| LAZARO CARDENAS, MICH. | 26,927 | 21,744 | (19.2) | 118,975 | 128,134 | 7.7 | - | - | N/C | - | - | N/C | 145,902 | 149,878 | 2.7 |
| SALINA CRUZ, OAX. | 375 | 538 | 43.5 | - | - | N/C | - | - | N/C | - | - | N/C | 375 | 538 | 43.5 |
| PUERTO CHIAPAS | 6,654 | 7,178 | 7.9 | 120 | 220 | 83.3 | - | - | N/C | - | - | N/C | 6,774 | 7,398 | 9.2 |
| GOLFO - CARIBE | 55,049 | 57,054 | 3.6 | 107,892 | 104,752 | (2.9) | - | - | N/C | - | - | N/C | 162,941 | 161,806 | (0.7) |
| ALTAMIRA, TAMP. | 16,778 | 16,096 | (4.1) | 26,982 | 24,138 | (10.5) | - | - | N/C | - | - | N/C | 43,760 | 40,234 | (8.1) |
| TAMPICO, TAMP. | 1,984 | 4,100 | 106.7 | - | 2 | N/C | - | - | N/C | - | - | N/C | 1,984 | 4,102 | 106.8 |
| TUXPAN, VER. | 5,228 | 6,825 | 30.5 | 138 | 20 | (85.5) | - | - | N/C | - | - | N/C | 5,366 | 6,845 | 27.6 |
| VERACRUZ, VER. | 7,379 | 7,013 | (5.0) | 77,343 | 78,968 | 2.1 | - | - | N/C | - | - | N/C | 84,722 | 85,981 | 1.5 |
| COATZACOALCOS, VER | 4,142 | 2,392 | (42.3) | - | - | N/C | - | - | N/C | - | - | N/C | 4,142 | 2,392 | (42.3) |
| DOS BOCAS, TAB. | - | - | N/C | - | - | N/C | - | - | N/C | - | - | N/C | - | - | N/C |
| SEYBAPLAYA, CAMP. | - | - | N/C | - | - | N/C | - | - | N/C | - | - | N/C | - | - | N/C |
| PROGRESO, YUC. | 19,538 | 20,628 | 5.6 | 2,433 | 1,171 | (51.9) | - | - | N/C | - | - | N/C | 21,971 | 21,799 | (0.8) |
| PUERTO MORELOS, Q. ROO | - | - | N/C | 996 | 453 | (54.5) | - | - | N/C | - | - | N/C | 996 | 453 | (54.5) |
| TOTAL | 146,856 | 147,575 | 0.5 | 486,876 | 554,791 | 13.9 | 90 | - | N/C | 561 | 494 | (11.9) | 634,383 | 702,860 | 10.8 |

N/C : NO COMPARABLE

TOTAL DE CONTENEDORES OPERADOS

Enero – abril

Relación de TEUS llenos - vacíos

| UBICACION | 2020 | | | | 2021 | | | |
|------------------------|------------------|----------------|------------------|-------------|------------------|----------------|------------------|-------------|
| | LLENOS | VACIOS | SUMA | % VACIOS | LLENOS | VACIOS | SUMA | % VACIOS |
| PACIFICO | 971,922 | 471,442 | 1,443,364 | 32.7 | 1,117,748 | 541,054 | 1,658,802 | 32.6 |
| EL SAUZAL, B.C. | - | - | - | N/C | - | - | - | N/C |
| ENSENADA, B.C. | 80,515 | 27,394 | 107,909 | 25.4 | 79,303 | 38,066 | 117,369 | 32.4 |
| PICHILINGUE, B.C.S. | - | - | - | N/C | - | - | - | N/C |
| GUAYMAS, SON. | 3,293 | 755 | 4,048 | 18.7 | 4,138 | 2,095 | 6,233 | 33.6 |
| MAZATLAN, SIN. | 9,873 | 3,325 | 13,198 | 25.2 | 9,695 | 4,721 | 14,416 | 32.7 |
| MANZANILLO, COL. | 646,561 | 286,917 | 933,478 | 30.7 | 767,922 | 338,358 | 1,106,280 | 30.6 |
| LAZARO CARDENAS, MICH. | 220,936 | 145,902 | 366,838 | 39.8 | 248,386 | 149,878 | 398,264 | 37.6 |
| SALINA CRUZ, OAX. | 432 | 375 | 807 | 46.5 | 536 | 538 | 1,074 | 50.1 |
| PUERTO CHIAPAS | 10,312 | 6,774 | 17,086 | 39.6 | 7,768 | 7,398 | 15,166 | 48.8 |
| GOLFO - CARIBE | 531,956 | 162,941 | 694,897 | 23.4 | 567,404 | 161,806 | 729,210 | 22.2 |
| ALTAMIRA, TAMPS. | 215,656 | 43,760 | 259,416 | 16.9 | 242,814 | 40,234 | 283,048 | 14.2 |
| TAMPICO, TAMPS. | 2,994 | 1,984 | 4,978 | 39.9 | 4,374 | 4,102 | 8,476 | 48.4 |
| TUXPAN, VER. | 7,168 | 5,366 | 12,534 | 42.8 | 11,931 | 6,845 | 18,776 | 36.5 |
| VERACRUZ, VER. | 268,480 | 84,722 | 353,202 | 24.0 | 269,975 | 85,981 | 355,956 | 24.2 |
| COATZACOALCOS, VER. | 4,206 | 4,142 | 8,348 | 49.6 | 3,010 | 2,392 | 5,402 | 44.3 |
| DOS BOCAS, TAB. | - | - | - | N/C | - | - | - | N/C |
| SEYBAPLAYA, CAMP. | - | - | - | N/C | - | - | - | N/C |
| PROGRESO, YUC. | 31,921 | 21,971 | 53,892 | 40.8 | 34,005 | 21,799 | 55,804 | 39.1 |
| PUERTO MORELOS, Q. ROO | 1,531 | 996 | 2,527 | 39.4 | 1,295 | 453 | 1,748 | 25.9 |
| TOTAL | 1,503,878 | 634,383 | 2,138,261 | 29.7 | 1,685,152 | 702,860 | 2,388,012 | 29.4 |

N/C : NO COMPARABLE

CONTENEDORES OPERADOS POR TIPO DE MOVIMIENTO
Enero – abril

Cajas

| UBICACION | ALTURA | | | | | | CABOTAJE | | | | | | TOTAL | | |
|------------------------|----------------|----------------|-------------|----------------|----------------|-------------|------------|------------|-------------|------------|--------------|------------|------------------|------------------|-------------|
| | IMPORTACION | | | EXPORTACION | | | ENTRADA | | | SALIDA | | | 2020 | 2021 | % |
| | 2020 | 2021 | % | 2020 | 2021 | % | 2020 | 2021 | % | 2020 | 2021 | % | | | |
| PACIFICO | 431,808 | 477,439 | 10.6 | 416,286 | 477,011 | 14.6 | 479 | 536 | 11.9 | 993 | 1,030 | 3.7 | 849,566 | 956,016 | 12.5 |
| EL SAUZAL, B.C. | - | - | N/C | - | - | N/C | - | - | N/C | - | - | N/C | - | - | N/C |
| ENSENADA, B.C. | 31,180 | 32,572 | 4.5 | 30,495 | 34,496 | 13.1 | - | - | N/C | - | - | N/C | 61,675 | 67,068 | 8.7 |
| PICHILINGUE, B.C.S. | - | - | N/C | - | - | N/C | - | - | N/C | - | - | N/C | - | - | N/C |
| GUAYMAS, SON. | 1,432 | 2,140 | 49.4 | 1,254 | 2,013 | 60.5 | - | - | N/C | - | - | N/C | 2,686 | 4,153 | 54.6 |
| MAZATLAN, SIN. | 4,302 | 4,397 | 2.2 | 4,049 | 4,276 | 5.6 | 432 | 536 | 24.1 | 561 | 494 | (11.9) | 9,344 | 9,703 | 3.8 |
| MANZANILLO, COL. | 283,307 | 324,273 | 14.5 | 275,851 | 320,105 | 16.0 | 47 | - | N/C | - | - | N/C | 559,205 | 644,378 | 15.2 |
| LAZARO CARDENAS, MICH. | 106,992 | 109,627 | 2.5 | 100,314 | 112,430 | 12.1 | - | - | N/C | - | - | N/C | 207,306 | 222,057 | 7.1 |
| SALINA CRUZ, OAX. | 375 | 538 | 43.5 | - | - | N/C | - | - | N/C | 432 | 536 | 24.1 | 807 | 1,074 | 33.1 |
| PUERTO CHIAPAS | 4,220 | 3,892 | (7.8) | 4,323 | 3,691 | (14.6) | - | - | N/C | - | - | N/C | 8,543 | 7,583 | (11.2) |
| GOLFO - CARIBE | 203,251 | 214,767 | 5.7 | 214,769 | 218,788 | 1.9 | - | - | N/C | - | - | N/C | 418,020 | 433,555 | 3.7 |
| ALTAMIRA, TAMPS. | 75,886 | 82,094 | 8.2 | 85,208 | 92,010 | 8.0 | - | - | N/C | - | - | N/C | 161,094 | 174,104 | 8.1 |
| TAMPICO, TAMPS. | 1,456 | 2,638 | 81.2 | 1,619 | 2,556 | 57.9 | - | - | N/C | - | - | N/C | 3,075 | 5,194 | 68.9 |
| TUXPAN, VER. | 4,117 | 6,036 | 46.6 | 4,223 | 6,367 | 50.8 | - | - | N/C | - | - | N/C | 8,340 | 12,403 | 48.7 |
| VERACRUZ, VER. | 103,884 | 107,419 | 3.4 | 107,507 | 101,798 | (5.3) | - | - | N/C | - | - | N/C | 211,391 | 209,217 | (1.0) |
| COATZACOALCOS, VER. | 2,142 | 1,279 | (40.3) | 2,032 | 1,426 | (29.8) | - | - | N/C | - | - | N/C | 4,174 | 2,705 | (35.2) |
| DOS BOCAS, TAB. | - | - | N/C | - | - | N/C | - | - | N/C | - | - | N/C | - | - | N/C |
| SEYBAPLAYA, CAMP. | - | - | N/C | - | - | N/C | - | - | N/C | - | - | N/C | - | - | N/C |
| PROGRESO, YUC. | 15,064 | 14,886 | (1.2) | 13,361 | 14,037 | 5.1 | - | - | N/C | - | - | N/C | 28,425 | 28,923 | 1.8 |
| PUERTO MORELOS, Q. ROO | 702 | 415 | (40.9) | 819 | 594 | (27.5) | - | - | N/C | - | - | N/C | 1,521 | 1,009 | (33.7) |
| TOTAL | 635,059 | 692,206 | 9.0 | 631,055 | 695,799 | 10.3 | 479 | 536 | 11.9 | 993 | 1,030 | 3.7 | 1,267,586 | 1,389,571 | 9.6 |

N/C : NO COMPARABLE

CONTENEDORES LLENOS OPERADOS POR TIPO DE MOVIMIENTO

Enero – abril

Cajas de 20 pies

| UBICACION | ALTURA | | | | | | CABOTAJE | | | | | | TOTAL | | |
|------------------------|----------------|----------------|--------------|----------------|----------------|--------------|------------|------------|-------------|------------|------------|-------------|----------------|----------------|--------------|
| | IMPORTACION | | | EXPORTACION | | | ENTRADA | | | SALIDA | | | | | |
| | 2020 | 2021 | % | 2020 | 2021 | % | 2020 | 2021 | % | 2020 | 2021 | % | 2020 | 2021 | % |
| PACIFICO | 122,843 | 119,598 | (2.6) | 61,429 | 58,858 | (4.2) | 432 | 536 | 24.1 | 432 | 536 | 24.1 | 185,136 | 179,528 | (3.0) |
| EL SAUZAL, B.C. | - | - | N/C | - | - | N/C | - | - | N/C | - | - | N/C | - | - | N/C |
| ENSENADA, B.C. | 7,919 | 7,132 | (9.9) | 1,974 | 2,101 | 6.4 | - | - | N/C | - | - | N/C | 9,893 | 9,233 | (6.7) |
| PICHILINGUE, B.C.S. | - | - | N/C | - | - | N/C | - | - | N/C | - | - | N/C | - | - | N/C |
| GUAYMAS, SON. | 408 | 187 | (54.2) | 669 | 979 | 46.3 | - | - | N/C | - | - | N/C | 1,077 | 1,166 | 8.3 |
| MAZATLAN, SIN. | 1,007 | 696 | (30.9) | 2,040 | 1,801 | (11.7) | 432 | 536 | 24.1 | - | - | N/C | 3,479 | 3,033 | (12.8) |
| MANZANILLO, COL. | 90,033 | 89,623 | (0.5) | 48,752 | 45,085 | (7.5) | - | - | N/C | - | - | N/C | 138,785 | 134,708 | (2.9) |
| LAZARO CARDENAS, MICH. | 23,476 | 21,960 | (6.5) | 7,994 | 8,892 | 11.2 | - | - | N/C | - | - | N/C | 31,470 | 30,852 | (2.0) |
| SALINA CRUZ, OAX. | - | - | N/C | - | - | N/C | - | - | N/C | 432 | 536 | 24.1 | 432 | 536 | 24.1 |
| PUERTO CHIAPAS, CHIS. | - | - | N/C | - | - | N/C | - | - | N/C | - | - | N/C | - | - | N/C |
| GOLFO - CARIBE | 59,505 | 59,699 | 0.3 | 44,101 | 47,933 | 8.7 | - | - | N/C | - | - | N/C | 103,606 | 107,632 | 3.9 |
| ALTAMIRA, TAMP. | 24,068 | 26,566 | 10.4 | 27,492 | 29,948 | 8.9 | - | - | N/C | - | - | N/C | 51,560 | 56,514 | 9.6 |
| TAMPICO, TAMP. | 77 | 3 | (96.1) | 749 | 965 | 28.8 | - | - | N/C | - | - | N/C | 826 | 968 | 17.2 |
| TUXPAN, VER. | 23 | 1 | (95.7) | 2,085 | 3,266 | 56.6 | - | - | N/C | - | - | N/C | 2,108 | 3,267 | 55.0 |
| VERACRUZ, VER. | 33,664 | 32,061 | (4.8) | 13,378 | 13,328 | (0.4) | - | - | N/C | - | - | N/C | 47,042 | 45,389 | (3.5) |
| COATZACOALCOS, VER. | - | - | N/C | - | 8 | N/C | - | - | N/C | - | - | N/C | - | 8 | N/C |
| DOS BOCAS, TAB. | - | - | N/C | - | - | N/C | - | - | N/C | - | - | N/C | - | - | N/C |
| SEYBAPLAYA, CAMP. | - | - | N/C | - | - | N/C | - | - | N/C | - | - | N/C | - | - | N/C |
| PROGRESO, YUC. | 1,421 | 944 | (33.6) | 338 | 371 | 9.8 | - | - | N/C | - | - | N/C | 1,759 | 1,315 | (25.2) |
| PUERTO MORELOS, Q. ROO | 252 | 124 | (50.8) | 59 | 47 | (20.3) | - | - | N/C | - | - | N/C | 311 | 171 | (45.0) |
| TOTAL | 182,348 | 179,297 | (1.7) | 105,530 | 106,791 | 1.2 | 432 | 536 | 24.1 | 432 | 536 | 24.1 | 288,742 | 287,160 | (0.5) |

N/C : NO COMPARABLE

CONTENEDORES VACIOS OPERADOS POR TIPO DE MOVIMIENTO

Enero – abril

Cajas de 20 pies

| UBICACION | ALTURA | | | | | | CABOTAJE | | | | | | TOTAL | | |
|------------------------|---------------|---------------|---------------|---------------|---------------|---------------|----------|------|-----|------------|------------|---------------|----------------|----------------|---------------|
| | IMPORTACION | | | EXPORTACION | | | ENTRADA | | | SALIDA | | | 2020 | 2021 | % |
| | 2020 | 2021 | % | 2020 | 2021 | % | 2020 | 2021 | % | 2020 | 2021 | % | | | |
| PACIFICO | 8,565 | 6,731 | (21.4) | 61,506 | 66,477 | 8.1 | - | - | N/C | 561 | 494 | (11.9) | 70,632 | 73,702 | 4.3 |
| EL SAUZAL, B.C. | - | - | N/C | - | - | N/C | - | - | N/C | - | - | N/C | - | - | N/C |
| ENSENADA, B.C. | 657 | 4 | (99.4) | 4,891 | 7,530 | 54.0 | - | - | N/C | - | - | N/C | 5,548 | 7,534 | N/C |
| PICHILINGUE, B.C.S. | - | - | N/C | - | - | N/C | - | - | N/C | - | - | N/C | - | - | N/C |
| GUAYMAS, SON. | 242 | 905 | 274.0 | 5 | 2 | (60.0) | - | - | N/C | - | - | N/C | 247 | 907 | N/C |
| MAZATLAN, SIN. | 1,260 | 1,390 | 10.3 | 190 | 73 | (61.6) | - | - | N/C | 561 | 494 | (11.9) | 2,011 | 1,957 | N/C |
| MANZANILLO, COL. | 5,148 | 3,204 | (37.8) | 40,999 | 44,564 | 8.7 | - | - | N/C | - | - | N/C | 46,147 | 47,768 | N/C |
| LAZARO CARDENAS, MICH. | 883 | 690 | (21.9) | 15,421 | 14,308 | (7.2) | - | - | N/C | - | - | N/C | 16,304 | 14,998 | N/C |
| SALINA CRUZ, OAX. | 375 | 538 | 43.5 | - | - | N/C | - | - | N/C | - | - | N/C | 375 | 538 | N/C |
| PUERTO CHIAPAS | - | - | N/C | - | - | N/C | - | - | N/C | - | - | N/C | - | - | N/C |
| GOLFO - CARIBE | 8,743 | 8,606 | (1.6) | 28,794 | 21,662 | (24.8) | - | - | N/C | - | - | N/C | 37,537 | 30,268 | (19.4) |
| ALTAMIRA, TAMPS. | 5,642 | 4,130 | (26.8) | 5,570 | 4,516 | (18.9) | - | - | N/C | - | - | N/C | 11,212 | 8,646 | N/C |
| TAMPICO, TAMPS. | 346 | 944 | 172.8 | - | - | N/C | - | - | N/C | - | - | N/C | 346 | 944 | N/C |
| TUXPAN, VER. | 2,030 | 2,763 | 36.1 | 8 | - | N/C | - | - | N/C | - | - | N/C | 2,038 | 2,763 | N/C |
| VERACRUZ, VER. | 621 | 659 | 6.1 | 21,917 | 16,430 | (25.0) | - | - | N/C | - | - | N/C | 22,538 | 17,089 | N/C |
| COATZACOALCOS, VER. | - | - | N/C | - | - | N/C | - | - | N/C | - | - | N/C | - | - | N/C |
| DOS BOCAS, TAB. | - | - | N/C | - | - | N/C | - | - | N/C | - | - | N/C | - | - | N/C |
| SEYBAPLAYA, CAMP. | - | - | N/C | - | - | N/C | - | - | N/C | - | - | N/C | - | - | N/C |
| PROGRESO, YUC. | 104 | 110 | 5.8 | 1,095 | 617 | (43.7) | - | - | N/C | - | - | N/C | 1,199 | 727 | N/C |
| PUERTO MORELOS, Q. ROO | - | - | N/C | 204 | 99 | (51.5) | - | - | N/C | - | - | N/C | 204 | 99 | N/C |
| TOTAL | 17,308 | 15,337 | (11.4) | 90,300 | 88,139 | (2.4) | - | - | N/C | 561 | 494 | (11.9) | 108,169 | 103,970 | (3.9) |

NIC : NO COMPARABLE

CONTENEDORES LLENOS OPERADOS POR TIPO DE MOVIMIENTO

Enero – abril

Cajas de 40 pies

| UBICACION | ALTURA | | | | | | CABOTAJE | | | | | | TOTAL | | |
|------------------------|----------------|----------------|-------------|----------------|----------------|-------------|----------|----------|------------|----------|----------|------------|----------------|----------------|-------------|
| | IMPORTACION | | | EXPORTACION | | | ENTRADA | | | SALIDA | | | | | |
| | 2020 | 2021 | % | 2020 | 2021 | % | 2020 | 2021 | % | 2020 | 2021 | % | 2020 | 2021 | % |
| PACIFICO | 258,779 | 309,215 | 19.5 | 134,612 | 159,895 | 18.8 | 2 | - | N/C | - | - | N/C | 393,393 | 469,110 | 19.2 |
| EL SAUZAL, B.C. | - | - | N/C | - | - | N/C | - | - | N/C | - | - | N/C | - | - | N/C |
| ENSENADA, B.C. | 20,982 | 22,198 | 5.8 | 14,329 | 12,837 | (10.4) | - | - | N/C | - | - | N/C | 35,311 | 35,035 | (0.8) |
| PICHILINGUE, B.C.S. | - | - | N/C | - | - | N/C | - | - | N/C | - | - | N/C | - | - | N/C |
| GUAYMAS, SON. | 650 | 496 | (23.7) | 458 | 990 | 116.2 | - | - | N/C | - | - | N/C | 1,108 | 1,486 | 34.1 |
| MAZATLAN, SIN. | 1,930 | 2,101 | 8.9 | 1,267 | 1,230 | (2.9) | - | - | N/C | - | - | N/C | 3,197 | 3,331 | 4.2 |
| MANZANILLO, COL. | 164,713 | 207,667 | 26.1 | 89,173 | 108,940 | 22.2 | 2 | - | N/C | - | - | N/C | 253,888 | 316,607 | 24.7 |
| LAZARO CARDENAS, MICH. | 69,611 | 76,450 | 9.8 | 25,122 | 32,317 | 28.6 | - | - | N/C | - | - | N/C | 94,733 | 108,767 | 14.8 |
| SALINA CRUZ, OAX. | - | - | N/C | - | - | N/C | - | - | N/C | - | - | N/C | - | - | N/C |
| PUERTO CHIAPAS, CHIS. | 893 | 303 | (66.1) | 4,263 | 3,581 | (16.0) | - | - | N/C | - | - | N/C | 5,156 | 3,884 | (24.7) |
| GOLFO - CARIBE | 111,850 | 122,238 | 9.3 | 102,325 | 107,648 | 5.2 | - | - | N/C | - | - | N/C | 214,175 | 229,886 | 7.3 |
| ALTAMIRA, TAMPS. | 40,608 | 45,415 | 11.8 | 41,440 | 47,735 | 15.2 | - | - | N/C | - | - | N/C | 82,048 | 93,150 | 13.5 |
| TAMPICO, TAMPS. | 214 | 113 | (47.2) | 870 | 1,590 | 82.8 | - | - | N/C | - | - | N/C | 1,084 | 1,703 | 57.1 |
| TUXPAN, VER. | 465 | 1,241 | 166.9 | 2,065 | 3,091 | 49.7 | - | - | N/C | - | - | N/C | 2,530 | 4,332 | 71.2 |
| VERACRUZ, VER. | 66,220 | 71,522 | 8.0 | 44,499 | 40,771 | (8.4) | - | - | N/C | - | - | N/C | 110,719 | 112,293 | 1.4 |
| COATZACOALCOS, VER. | 71 | 83 | 16.9 | 2,032 | 1,418 | (30.2) | - | - | N/C | - | - | N/C | 2,103 | 1,501 | (28.6) |
| DOS BOCAS, TAB. | - | - | N/C | - | - | N/C | - | - | N/C | - | - | N/C | - | - | N/C |
| SEYBAPLAYA, CAMP. | - | - | N/C | - | - | N/C | - | - | N/C | - | - | N/C | - | - | N/C |
| PROGRESO, YUC. | 3,822 | 3,573 | (6.5) | 11,259 | 12,772 | 13.4 | - | - | N/C | - | - | N/C | 15,081 | 16,345 | 8.4 |
| PUERTO MORELOS, Q. ROO | 450 | 291 | (35.3) | 160 | 271 | 69.4 | - | - | N/C | - | - | N/C | 610 | 562 | (7.9) |
| TOTAL | 370,629 | 431,453 | 16.4 | 236,937 | 267,543 | 12.9 | 2 | - | N/C | - | - | N/C | 607,568 | 698,996 | 15.0 |

N/C : NO COMPARABLE

CONTENEDORES VACIOS OPERADOS POR TIPO DE MOVIMIENTO

Enero – abril

Cajas de 40 pies

| UBICACION | ALTURA | | | | | | CABOTAJE | | | | | | TOTAL | | |
|------------------------|---------------|---------------|------------|----------------|----------------|-------------|-----------|----------|------------|----------|----------|------------|----------------|----------------|-------------|
| | IMPORTACION | | | EXPORTACION | | | ENTRADA | | | SALIDA | | | 2020 | 2021 | % |
| | 2020 | 2021 | % | 2020 | 2021 | % | 2020 | 2021 | % | 2020 | 2021 | % | | | |
| PACIFICO | 41,621 | 41,895 | 0.7 | 158,739 | 191,781 | 20.8 | 45 | - | N/C | - | - | N/C | 200,405 | 233,676 | 16.6 |
| EL SAUZAL, B.C. | - | - | N/C | - | - | N/C | - | - | N/C | - | - | N/C | - | - | N/C |
| ENSENADA, B.C. | 1,622 | 3,238 | 99.6 | 9,301 | 12,028 | 29.3 | - | - | N/C | - | - | N/C | 10,923 | 15,266 | 39.8 |
| PICHILINGUE, B.C.S. | - | - | N/C | - | - | N/C | - | - | N/C | - | - | N/C | - | - | N/C |
| GUAYMAS, SON. | 132 | 552 | 318.2 | 122 | 42 | (65.6) | - | - | N/C | - | - | N/C | 254 | 594 | 133.9 |
| MAZATLAN, SIN. | 105 | 210 | 100.0 | 552 | 1,172 | 112.3 | - | - | N/C | - | - | N/C | 657 | 1,382 | 110.4 |
| MANZANILLO, COL. | 23,413 | 23,779 | 1.6 | 96,927 | 121,516 | 25.4 | 45 | - | N/C | - | - | N/C | 120,385 | 145,295 | 20.7 |
| LAZARO CARDENAS, MICH. | 13,022 | 10,527 | (19.2) | 51,777 | 56,913 | 9.9 | - | - | N/C | - | - | N/C | 64,799 | 67,440 | 4.1 |
| SALINA CRUZ, OAX. | - | - | N/C | - | - | N/C | - | - | N/C | - | - | N/C | - | - | N/C |
| PUERTO CHIAPAS, CHIS. | 3,327 | 3,589 | 7.9 | 60 | 110 | 83.3 | - | - | N/C | - | - | N/C | 3,387 | 3,699 | 9.2 |
| GOLFO - CARIBE | 23,153 | 24,224 | 4.6 | 39,549 | 41,545 | 5.0 | - | - | N/C | - | - | N/C | 62,702 | 65,769 | 4.9 |
| ALTAMIRA, TAMPS. | 5,568 | 5,983 | 7.5 | 10,706 | 9,811 | (8.4) | - | - | N/C | - | - | N/C | 16,274 | 15,794 | (2.9) |
| TAMPICO, TAMPS. | 819 | 1,578 | 92.7 | - | 1 | N/C | - | - | N/C | - | - | N/C | 819 | 1,579 | 92.8 |
| TUXPAN, VER. | 1,599 | 2,031 | 27.0 | 65 | 10 | (84.6) | - | - | N/C | - | - | N/C | 1,664 | 2,041 | 22.7 |
| VERACRUZ, VER. | 3,379 | 3,177 | (6.0) | 27,713 | 31,269 | 12.8 | - | - | N/C | - | - | N/C | 31,092 | 34,446 | 10.8 |
| COATZACOALCOS, VER. | 2,071 | 1,196 | (42.3) | - | - | N/C | - | - | N/C | - | - | N/C | 2,071 | 1,196 | (42.3) |
| DOS BOCAS, TAB. | - | - | N/C | - | - | N/C | - | - | N/C | - | - | N/C | - | - | N/C |
| SEYBAPLAYA, CAMP. | - | - | N/C | - | - | N/C | - | - | N/C | - | - | N/C | - | - | N/C |
| PROGRESO, YUC. | 9,717 | 10,259 | 5.6 | 669 | 277 | (58.6) | - | - | N/C | - | - | N/C | 10,386 | 10,536 | 1.4 |
| PUERTO MORELOS, Q. ROO | - | - | N/C | 396 | 177 | (55.3) | - | - | N/C | - | - | N/C | 396 | 177 | (55.3) |
| TOTAL | 64,774 | 66,119 | 2.1 | 198,288 | 233,326 | 17.7 | 45 | - | N/C | - | - | N/C | 263,107 | 299,445 | 13.8 |

N/C : NO COMPARABLE

Vehículos automotores

VEHICULOS TRANSPORTADOS POR VIA MARITIMA EN TRAFICO DE ALTURA *

Enero – abril

Unidades

| LITORAL | ALTURA | | | | TOTAL | | |
|------------------------|----------------|----------------|----------------|----------------|----------------|----------------|--------------|
| | IMPORTACION | | EXPORTACION | | 2020 | 2021 | % |
| | 2020 | 2021 | 2020 | 2021 | | | |
| PACIFICO | 65,976 | 60,704 | 77,296 | 79,050 | 143,272 | 139,754 | (2.5) |
| ENSENADA, B.C. | - | - | - | - | - | - | N/C |
| MAZATLAN, SIN. | 5,105 | 5,940 | 10,327 | 385 | 15,432 | 6,325 | (59.0) |
| MANZANILLO, COL. | 4,424 | 1,476 | - | - | 4,424 | 1,476 | (66.6) |
| LAZARO CARDENAS, MICH. | 56,447 | 53,288 | 61,616 | 74,649 | 118,063 | 127,937 | 8.4 |
| ACAPULCO, GRO. | - | - | 5,353 | 4,016 | 5,353 | 4,016 | (25.0) |
| GOLFO - CARIBE | 112,432 | 79,679 | 245,567 | 294,072 | 357,999 | 373,751 | 4.4 |
| ALTAMIRA, TAMPS. | 2,733 | 434 | 93,524 | 115,321 | 96,257 | 115,755 | 20.3 |
| TAMPICO, TAMPS. | - | - | - | - | - | - | N/C |
| TUXPAN, VER. | - | - | 24,836 | 501 | 24,836 | 501 | (98.0) |
| VERACRUZ, VER. | 109,699 | 79,245 | 127,207 | 178,250 | 236,906 | 257,495 | 8.7 |
| TOTAL | 178,408 | 140,383 | 322,863 | 373,122 | 501,271 | 513,505 | 2.4 |

N/C : NO COMPARABLE

* NO INCLUYE MAQUINARIA AGRICOLA

Movimiento de pasajeros en cruceros

CRUCEROS ATENDIDOS

Enero – abril

Arribos de cruceros y número de pasajeros

| UBICACION | ARRIBOS | | | PASAJEROS | | | PASAJEROS POR CRUCERO | | |
|--------------------------|------------|------|------------|------------------|------|------------|-----------------------|------|------------|
| | 2020 | 2021 | % | 2020 | 2021 | % | 2020 | 2021 | % |
| PACIFICO | 299 | - | N/C | 584,105 | - | N/C | 1,953 | - | N/C |
| ENSENADA, B.C. | 61 | - | N/C | 134,643 | - | N/C | 2,207 | - | N/C |
| SAN CARLOS, B.C.S. | 27 | - | N/C | 2,843 | - | N/C | 105 | - | N/C |
| CABO SAN LUCAS, B.C.S. | 47 | - | N/C | 135,421 | - | N/C | 2,881 | - | N/C |
| LA PAZ, B.C.S. | 23 | - | N/C | 2,091 | - | N/C | 91 | - | N/C |
| PICHILINGUE, B.C.S. | 5 | - | N/C | 3,934 | - | N/C | 787 | - | N/C |
| PUERTO ESCONDIDO, B.C.S. | 14 | - | N/C | 1,098 | - | N/C | 78 | - | N/C |
| LORETO, B.C.S. | 4 | - | N/C | 3,669 | - | N/C | 917 | - | N/C |
| SANTA ROSALIA, B.C.S. | 2 | - | N/C | 756 | - | N/C | 378 | - | N/C |
| GUAYMAS, SON. | 3 | - | N/C | 1,037 | - | N/C | 346 | - | N/C |
| TOPOLOBAMPO, SIN. | 3 | - | N/C | 1,035 | - | N/C | 345 | - | N/C |
| MAZATLAN, SIN. | 31 | - | N/C | 104,193 | - | N/C | 3,361 | - | N/C |
| PUERTO VALLARTA, JAL. | 51 | - | N/C | 151,359 | - | N/C | 2,968 | - | N/C |
| MANZANILLO, COL. | 9 | - | N/C | 11,253 | - | N/C | 1,250 | - | N/C |
| ZIHUATANEJO, GRO. | 2 | - | N/C | 899 | - | N/C | 450 | - | N/C |
| ACAPULCO, GRO. | 4 | - | N/C | 5,263 | - | N/C | 1,316 | - | N/C |
| HUATULCO, OAX. | 13 | - | N/C | 24,611 | - | N/C | 1,893 | - | N/C |
| PUERTO CHIAPAS, CHIS. | - | - | N/C | - | - | N/C | - | - | N/C |
| GOLFO - CARIBE | 559 | - | N/C | 1,703,857 | - | N/C | 3,048 | - | N/C |
| TAMPICO, TAMPS. | - | - | N/C | - | - | N/C | - | - | N/C |
| VERACRUZ, VER. | - | - | N/C | - | - | N/C | - | - | N/C |
| DOS BOCAS, TAB. | 2 | - | N/C | 270 | - | N/C | 135 | - | N/C |
| SEYBAPLAYA, CAMP. | 2 | - | N/C | 270 | - | N/C | 135 | - | N/C |
| PROGRESO, YUC. | 44 | - | N/C | 116,176 | - | N/C | 2,640 | - | N/C |
| PUERTO MORELOS, Q. ROO | - | - | N/C | - | - | N/C | - | - | N/C |
| PLAYA DEL CARMEN, Q. ROO | - | - | N/C | - | - | N/C | - | - | N/C |
| COZUMEL, Q. ROO | 370 | - | N/C | 1,131,962 | - | N/C | 3,059 | - | N/C |
| CANCUN, Q. ROO | - | - | N/C | - | - | N/C | - | - | N/C |
| PUNTA VENADO, Q. ROO | - | - | N/C | - | - | N/C | - | - | N/C |
| MAJAHUAL, Q. ROO | 141 | - | N/C | 455,179 | - | N/C | 3,228 | - | N/C |
| TOTAL | 858 | - | N/C | 2,287,962 | - | N/C | 2,666 | - | N/C |

* INCLUYE CRUCEROS ECOTURISTICOS

N/C : NO COMPARABLE

OBSERVACIONES

- No se contabilizan los contenedores operados a costado de buque para reacomodo de carga.
- El movimiento de pasajeros se refiere, en la mayoría de los puertos, al total de la lista de pasajeros.
- Las cifras pueden variar debido a correcciones o ajustes por parte de las fuentes, por lo que es importante tomarlas con carácter de preliminares.

FUENTE

Administraciones Portuarias Integrales y Concesionarios.

Cualquier aclaración o corrección de las cifras aquí contenidas, será bienvenida en la Dirección General de Puertos, enbicada en Adolfo López Mateos 1990, piso 7
colonia Tlacopac, alcaldía de Álvaro Obregón.
Ciudad de México, C. P. 01049

Tel: 5265-3120, e-mail: dirgralpuertos@sct.gob.mx



GOBIERNO DE MÉXICO



Adolfo López Mateos 1990 piso 7, colonia Tlacopac,
alcaldía Álvaro Obregón, 01049 Ciudad de México.
www.gob.mx/sct