



**Días de zafra y fechas de cierre del 4º estimado**

**Cuadro 1**

| Ingenio                    | Fecha de inicio         | Fecha de cierre     | Días de zafra |
|----------------------------|-------------------------|---------------------|---------------|
| Calipam *                  | 29 de noviembre de 2019 | 4 de marzo de 2020  | 97            |
| San Miguel del Naranjo *   | 9 de diciembre de 2019  | 27 de marzo de 2020 | 110           |
| El Refugio *               | 23 de diciembre de 2019 | 4 de abril de 2020  | 104           |
| Central Progreso *         | 11 de enero de 2020     | 7 de abril de 2020  | 88            |
| El Mante *                 | 13 de noviembre de 2019 | 8 de abril de 2020  | 148           |
| Central La Providencia *   | 21 de diciembre de 2019 | 8 de abril de 2020  | 110           |
| Lázaro Cárdenas *          | 7 de diciembre de 2019  | 14 de abril de 2020 | 130           |
| Central Motzorongo *       | 15 de diciembre de 2019 | 16 de abril de 2020 | 124           |
| Plan de Ayala *            | 7 de enero de 2020      | 16 de abril de 2020 | 101           |
| Aarón Sáenz Garza *        | 12 de noviembre de 2019 | 18 de abril de 2020 | 159           |
| Plan de San Luis *         | 2 de enero de 2020      | 21 de abril de 2020 | 111           |
| El Higo *                  | 19 de diciembre de 2019 | 24 de abril de 2020 | 128           |
| San José de Abajo *        | 17 de diciembre de 2019 | 27 de abril de 2020 | 133           |
| La Gloria *                | 12 de diciembre de 2019 | 28 de abril de 2020 | 139           |
| Alianza Popular *          | 29 de diciembre de 2019 | 29 de abril de 2020 | 123           |
| Cía. La Fe (Pujilic) *     | 14 de noviembre de 2019 | 29 de abril de 2020 | 168           |
| Central El Potrero *       | 22 de diciembre de 2019 | 30 de abril de 2020 | 131           |
| El Modelo *                | 28 de noviembre de 2019 | 1 de mayo de 2020   | 156           |
| Santa Clara *              | 16 de diciembre de 2019 | 2 de mayo de 2020   | 139           |
| Eldorado *                 | 10 de enero de 2020     | 7 de mayo de 2020   | 119           |
| Pedernales *               | 15 de diciembre de 2019 | 8 de mayo de 2020   | 146           |
| Emiliano Zapata *          | 28 de noviembre de 2019 | 8 de mayo de 2020   | 163           |
| Huixtla *                  | 22 de noviembre de 2019 | 8 de mayo de 2020   | 169           |
| Constancia *               | 26 de diciembre de 2019 | 10 de mayo de 2020  | 137           |
| Central San Miguelito *    | 9 de diciembre de 2019  | 10 de mayo de 2020  | 154           |
| San Pedro *                | 5 de diciembre de 2019  | 11 de mayo de 2020  | 159           |
| San Nicolás *              | 2 de diciembre de 2019  | 11 de mayo de 2020  | 162           |
| Atencingo *                | 7 de noviembre de 2019  | 11 de mayo de 2020  | 187           |
| Mahuixtlán *               | 22 de noviembre de 2019 | 13 de mayo de 2020  | 174           |
| San Rafael de Pucté *      | 3 de enero de 2020      | 16 de mayo de 2020  | 135           |
| La Margarita *             | 27 de noviembre de 2019 | 17 de mayo de 2020  | 173           |
| Pánuco *                   | 2 de diciembre de 2019  | 18 de mayo de 2020  | 169           |
| Central Casasano *         | 28 de noviembre de 2019 | 19 de mayo de 2020  | 174           |
| San Cristóbal *            | 21 de diciembre de 2019 | 21 de mayo de 2020  | 153           |
| El Carmen *                | 5 de diciembre de 2019  | 26 de mayo de 2020  | 174           |
| Adolfo López Mateos *      | 25 de noviembre de 2019 | 28 de mayo de 2020  | 186           |
| CIASA (Cuatotolapam) *     | 6 de diciembre de 2019  | 29 de mayo de 2020  | 176           |
| Tres Valles *              | 24 de noviembre de 2019 | 31 de mayo de 2020  | 190           |
| Quesería *                 | 4 de diciembre de 2019  | 6 de junio de 2020  | 186           |
| San Francisco Ameca *      | 6 de diciembre de 2019  | 9 de junio de 2020  | 187           |
| Melchor Ocampo *           | 23 de noviembre de 2019 | 10 de junio de 2020 | 201           |
| La Joya *                  | 10 de diciembre de 2019 | 15 de junio de 2020 | 189           |
| Tamazula *                 | 21 de noviembre de 2019 | 15 de junio de 2020 | 208           |
| Bellavista *               | 7 de diciembre de 2019  | 16 de junio de 2020 | 193           |
| Tala *                     | 4 de diciembre de 2019  | 18 de junio de 2020 | 198           |
| José María Morelos *       | 10 de diciembre de 2019 | 20 de junio de 2020 | 194           |
| Presidente Benito Juárez * | 1 de diciembre de 2019  | 26 de junio de 2020 | 209           |
| Santa Rosalía **           | 27 de diciembre de 2019 | 26 de junio de 2020 |               |
| Puga **                    | 16 de diciembre de 2019 | 27 de junio de 2020 |               |
| El Molino **               | 16 de diciembre de 2019 | 30 de junio de 2020 |               |

\* El Ingenio concluyó la zafra 2019/2020.

\*\* El ingenio sigue en operaciones de molienda.



**Comparativos nacionales**

**Semanal**

**Cuadro 2**

| Variable                       | Superficie industrializada | Caña molida | Rendimiento de campo | Producción total de azúcar | Rendimiento de fábrica | Rendimiento agroindustrial |
|--------------------------------|----------------------------|-------------|----------------------|----------------------------|------------------------|----------------------------|
|                                | ha                         | t           | t/ha                 | t                          | %                      | t azúcar/ha                |
| Real zafra 2019/20 (a)         | 1,904                      | 114,917     | 60.36                | 12,975                     | 11.29                  | 6.82                       |
| 4° estimado, zafra 2019/20 (b) | 2,426                      | 147,610     | 60.85                | 18,194                     | 12.33                  | 7.50                       |
| Real zafra 2018/19 (c) *       | 356                        | 14,962      | 42.04                | 1,305                      | 8.72                   | 3.67                       |
| <b>Diferencias</b>             |                            |             |                      |                            |                        |                            |
| (a) - (b)                      | -522                       | -32,693     | -0.49                | -5,219                     | -1.04                  | -0.68                      |
| (a) - (c)                      | 1,548                      | 99,955      | 18.32                | 11,670                     | 2.57                   | 3.15                       |

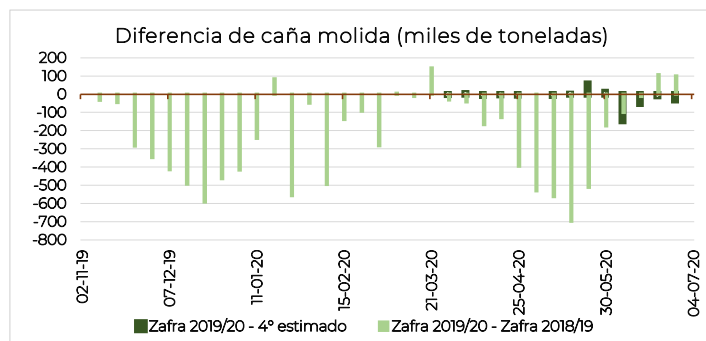
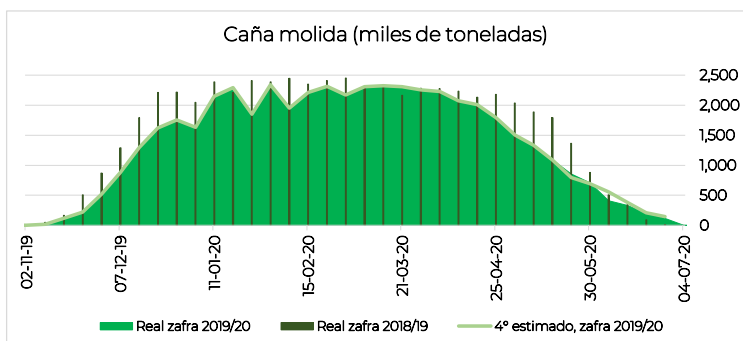
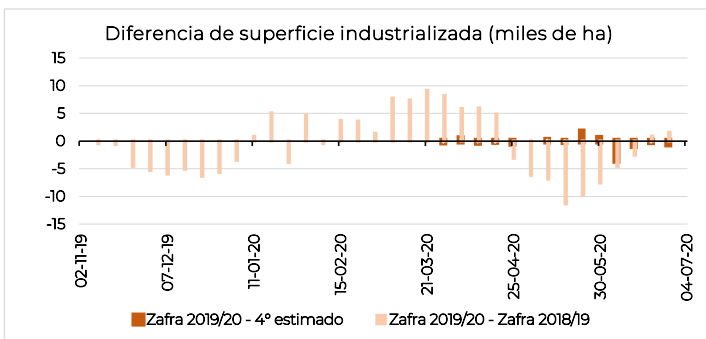
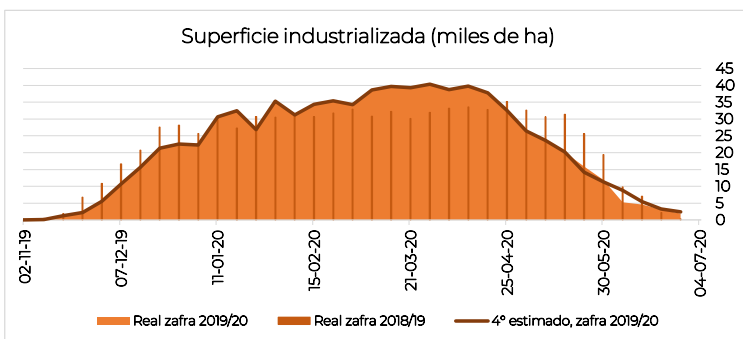
\* Semana 39 con fecha de corte al 29/06/2019

**Semanal de calidades de azúcar (t)**

**Cuadro 3**

| Variable                | Azúcar refinada | Azúcar estándar | Azúcar blanco especial | Azúcar mascabado | Azúcar con pol menor a 99.2 |
|-------------------------|-----------------|-----------------|------------------------|------------------|-----------------------------|
| Real zafra 2019/20 (d)  | 4,553           | 4,686           | 2,366                  | -                | 1,371                       |
| Real zafra 2018/19 (e)* | -               | 17              | -                      | -                | 1,287                       |
| <b>Diferencias</b>      |                 |                 |                        |                  |                             |
| (d) - (e)               | 4,553           | 4,668           | 2,366                  | -                | 84                          |

\* Semana 39 con fecha de corte al 29/06/2019





**Comparativos nacionales**

**Acumulados**

**Cuadro 4**

| Variable                       | Superficie industrializada | Caña molida | Rendimiento de campo | Producción total de azúcar | Rendimiento de fábrica | Rendimiento agroindustrial |
|--------------------------------|----------------------------|-------------|----------------------|----------------------------|------------------------|----------------------------|
|                                | ha                         | t           | t/ha                 | t                          | %                      | t azúcar/ha                |
| Real zafra 2019/20 (a)         | 781,639                    | 49,159,752  | 62.89                | 5,265,485                  | 10.71                  | 6.74                       |
| 4° estimado, zafra 2019/20 (b) | 784,878                    | 49,355,689  | 62.88                | 5,288,200                  | 10.71                  | 6.74                       |
| Real zafra 2018/19 (c) *       | 804,060                    | 57,036,700  | 70.94                | 6,425,919                  | 11.27                  | 7.99                       |
| <b>Diferencias</b>             |                            |             |                      |                            |                        |                            |
| (a) - (b)                      | -3,239                     | -195,937    | 0.01                 | -22,715                    | -0.00                  | 0.00                       |
| (a) - (c)                      | -22,421                    | -7,876,948  | -8.05                | -1,160,434                 | -0.56                  | -1.25                      |

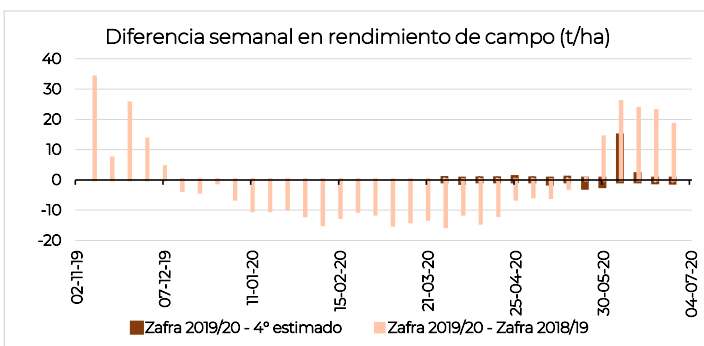
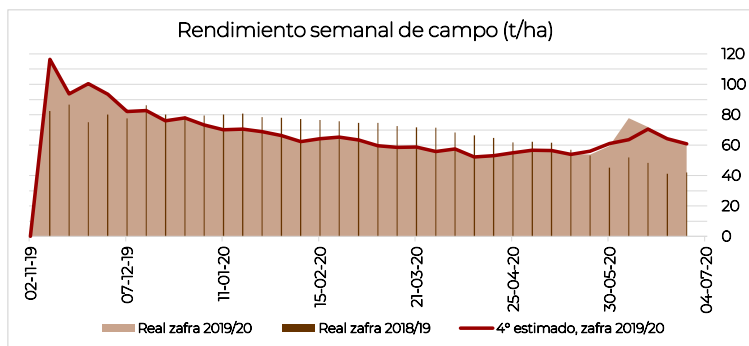
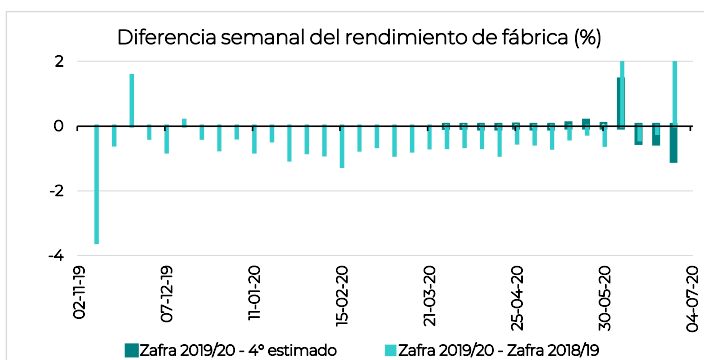
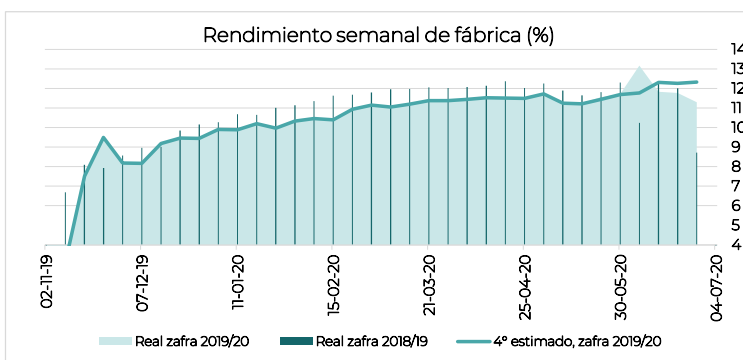
\* Semana 39 con fecha de corte al 29/06/2019

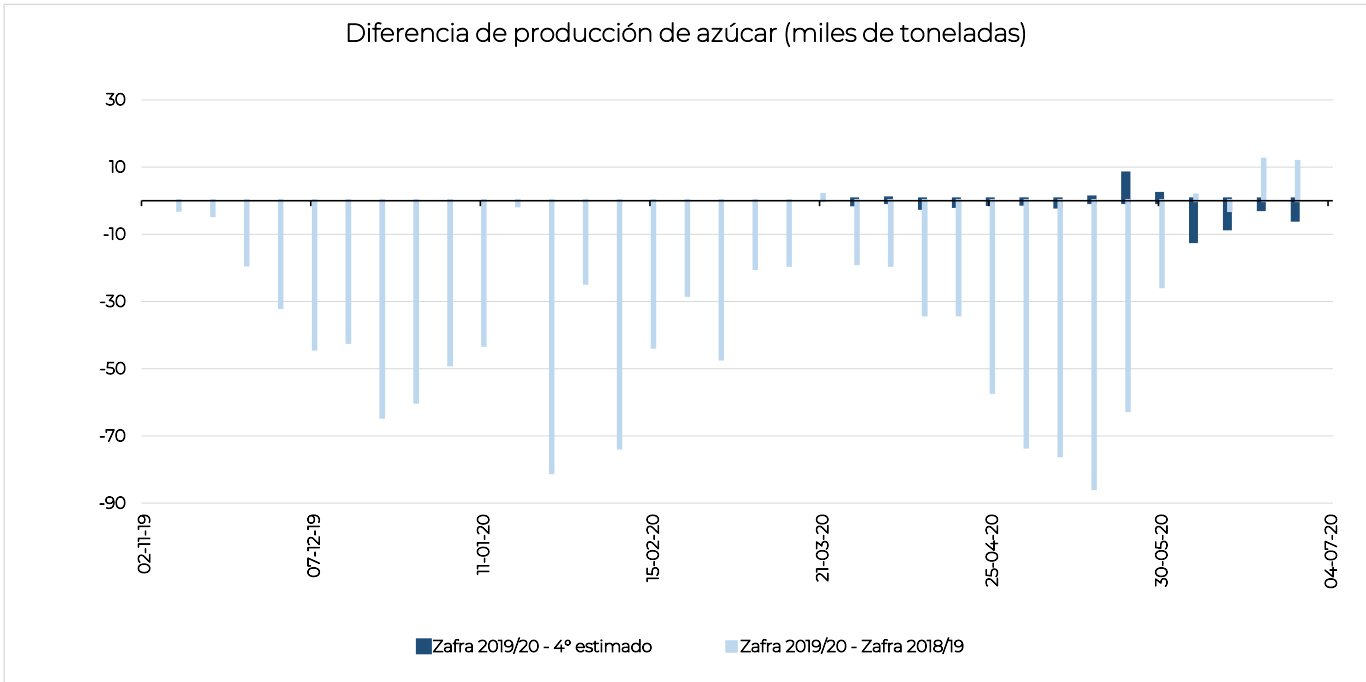
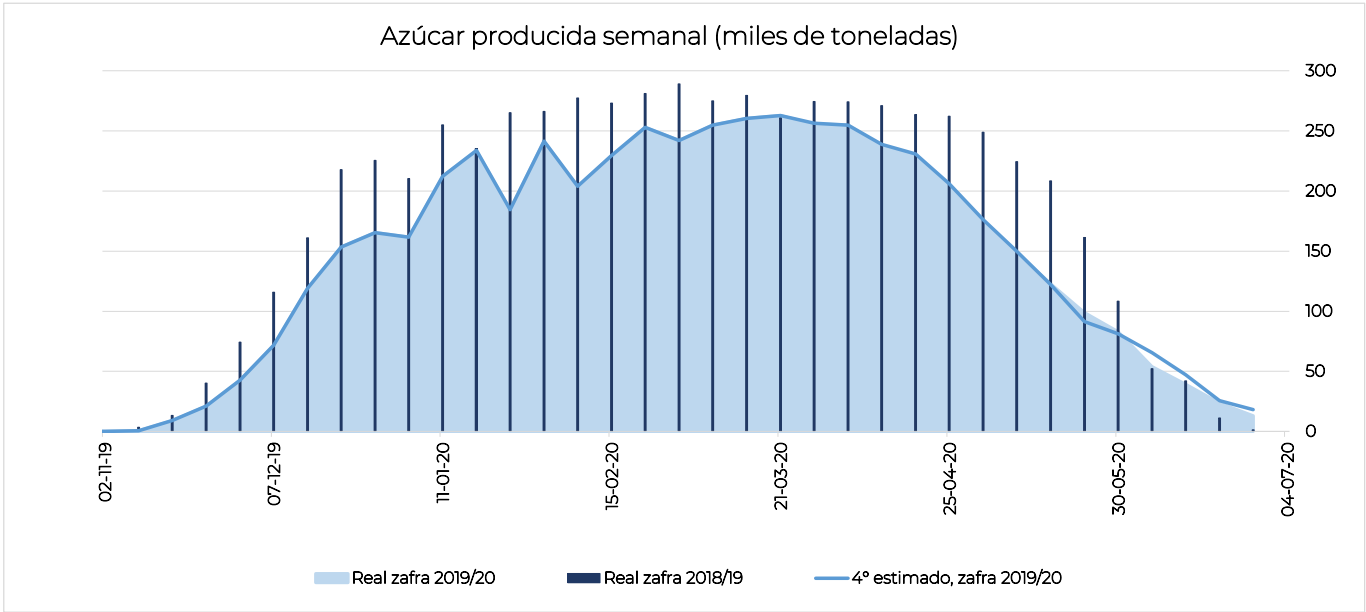
**Acumulados de calidades de azúcar (t)**

**Cuadro 5**

| Variable                 | Azúcar refinada | Azúcar estándar | Azúcar blanco especial | Azúcar mascabado | Azúcar con pol menor a 99.2 |
|--------------------------|-----------------|-----------------|------------------------|------------------|-----------------------------|
| Real zafra 2019/20 (a)   | 1,261,670       | 3,096,732       | 195,148                | 3,304            | 708,631                     |
| Real zafra 2018/19 (b) * | 1,487,107       | 3,765,806       | 209,224                | 174,476          | 789,306                     |
| <b>Diferencias</b>       |                 |                 |                        |                  |                             |
| (a) - (b)                | -225,437        | -669,074        | -14,076                | -171,172         | -80,674                     |

\* Semana 39 con fecha de corte al 29/06/2019





**Avance regional semanal**
**Cuadro 6**

| Ingenio  | Superficie industrializada | Caña molida    | Rendimiento de campo | Producción de azúcar | Rendimiento de fábrica | Rendimiento agroindustrial | Azúcar refinada | Azúcar estándar | Azúcar blanco especial | Azúcar mascabado | Azúcar con pol menor a 99.2 |
|--|----------------------------|----------------|----------------------|----------------------|------------------------|----------------------------|-----------------|-----------------|------------------------|------------------|-----------------------------|
|  | ha                         | t              | t/ha                 | t                    | %                      | t azúcar/ha                | t               | t               | t                      | t                | t                           |
| <b>Nacional</b>  | <b>1,904</b>               | <b>114,917</b> | <b>60.36</b>         | <b>12,975</b>        | <b>11.29</b>           | <b>6.82</b>                | <b>4,553</b>    | <b>4,686</b>    | <b>2,366</b>           | <b>-</b>         | <b>1,371</b>                |
| Centro   | -                          | -              | -                    | -                    | -                      | -                          | -               | -               | -                      | -                | -                           |
| Córdoba - Golfo  | -                          | -              | -                    | -                    | -                      | -                          | -               | -               | -                      | -                | -                           |
| Noreste  | -                          | -              | -                    | -                    | -                      | -                          | -               | -               | -                      | -                | -                           |
| Noroeste   | 927                        | 65,515         | 70.67                | 8,262                | 12.61                  | 8.91                       | 3,583           | 4,017           | 661                    | -                | -                           |
| El Molino  | 420                        | 32,005         | 76.20                | 4,017                | 12.55                  | 9.57                       | -               | 4,017           | -                      | -                | -                           |
| Puga   | 507                        | 33,510         | 66.08                | 4,244                | 12.67                  | 8.37                       | 3,583           | -               | 661                    | -                | -                           |
| Nota: La superficie del ingenio Puga fue estimada, por proporcionar diario de fábrica. |                            |                |                      |                      |                        |                            |                 |                 |                        |                  |                             |
| Pacífico   | -                          | -              | -                    | -                    | -                      | -                          | -               | -               | -                      | -                | -                           |
| Papaloapan - Golfo   | -                          | -              | -                    | -                    | -                      | -                          | -               | -               | -                      | -                | -                           |
| Sureste  | 977                        | 49,402         | 50.58                | 4,713                | 9.54                   | 4.83                       | 969             | 668             | 1,705                  | -                | 1,371                       |
| Santa Rosalía  | 346                        | 20,429         | 59.09                | 1,371                | 6.71                   | 3.97                       | -               | -               | -                      | -                | 1,371                       |
| Presidente Benito Juárez *   | 631                        | 28,973         | 45.92                | 3,342                | 11.54                  | 5.30                       | 969             | 668             | 1,705                  | -                | -                           |

\* El Ingenio concluyó la zafra 2019/2020.

**Avance regional acumulado**
**Cuadro 7**

| Ingenio                    | Superficie industrializada | Caña molida       | Rendimiento de campo | Producción de azúcar | Rendimiento de fábrica | Rendimiento agroindustrial | Azúcar refinada  | Azúcar estándar  | Azúcar blanco especial | Azúcar mascabado | Azúcar con pol menor a 99.2 |
|----------------------------|----------------------------|-------------------|----------------------|----------------------|------------------------|----------------------------|------------------|------------------|------------------------|------------------|-----------------------------|
|                            | ha                         | t                 | t/ha                 | t                    | %                      | t azúcar/ha                | t                | t                | t                      | t                | t                           |
| <b>Nacional</b>            | <b>781,639</b>             | <b>49,159,752</b> | <b>62.89</b>         | <b>5,265,485</b>     | <b>10.71</b>           | <b>6.74</b>                | <b>1,261,670</b> | <b>3,096,732</b> | <b>195,148</b>         | <b>3,304</b>     | <b>708,631</b>              |
| Centro                     | 40,863                     | 3,962,129         | 96.96                | 487,684              | 12.31                  | 11.93                      | 34,256           | 453,427          | -                      | -                | -                           |
| Atencingo *                | 14,733                     | 1,676,391         | 113.78               | 208,567              | 12.44                  | 14.16                      | -                | 208,567          | -                      | -                | -                           |
| Central Casasano *         | 6,686                      | 724,510           | 108.36               | 96,274               | 13.29                  | 14.40                      | -                | 96,274           | -                      | -                | -                           |
| Emiliano Zapata *          | 10,800                     | 1,048,724         | 97.11                | 139,933              | 13.34                  | 12.96                      | -                | 139,933          | -                      | -                | -                           |
| El Carmen *                | 6,780                      | 408,678           | 60.28                | 34,256               | 8.38                   | 5.05                       | 34,256           | -                | -                      | -                | -                           |
| Calipam *                  | 1,864                      | 103,825           | 55.71                | 8,654                | 8.34                   | 4.64                       | -                | 8,654            | -                      | -                | -                           |
| Córdoba - Golfo            | 135,334                    | 7,214,185         | 53.31                | 754,127              | 10.45                  | 5.57                       | 190,929          | 359,691          | 5,894                  | 3,304            | 194,310                     |
| Central San Miguelito *    | 6,460                      | 417,058           | 64.56                | 40,698               | 9.76                   | 6.30                       | -                | -                | -                      | -                | 40,698                      |
| Central Motzorongo *       | 18,006                     | 1,131,846         | 62.86                | 119,357              | 10.55                  | 6.63                       | -                | 71,159           | -                      | -                | 48,198                      |
| San Nicolás *              | 15,876                     | 976,013           | 61.48                | 91,540               | 9.38                   | 5.77                       | 73,866           | 14,232           | -                      | 3,304            | 139                         |
| Central El Potrero *       | 20,034                     | 1,146,168         | 57.21                | 122,957              | 10.73                  | 6.14                       | 117,063          | -                | 5,894                  | -                | -                           |
| Constancia *               | 12,047                     | 688,912           | 57.18                | 72,206               | 10.48                  | 5.99                       | -                | 72,206           | -                      | -                | -                           |
| La Margarita *             | 18,964                     | 980,025           | 51.68                | 109,607              | 11.18                  | 5.78                       | -                | 87,369           | -                      | -                | 22,237                      |
| El Refugio *               | 6,972                      | 359,756           | 51.60                | 37,564               | 10.44                  | 5.39                       | -                | 13,581           | -                      | -                | 23,983                      |
| San José de Abajo *        | 11,901                     | 588,645           | 49.46                | 58,106               | 9.87                   | 4.88                       | -                | 58,106           | -                      | -                | -                           |
| Central La Providencia *   | 11,635                     | 516,204           | 44.37                | 54,223               | 10.50                  | 4.66                       | -                | -                | -                      | -                | 54,223                      |
| Central Progreso *         | 13,439                     | 409,558           | 30.48                | 47,870               | 11.69                  | 3.56                       | -                | 43,038           | -                      | -                | 4,832                       |
| Noreste                    | 153,904                    | 7,214,223         | 46.87                | 732,567              | 10.15                  | 4.76                       | 191,495          | 461,423          | 45                     | -                | 79,604                      |
| Pánuco *                   | 27,020                     | 1,600,947         | 59.25                | 153,245              | 9.57                   | 5.67                       | -                | 97,096           | -                      | -                | 56,150                      |
| El Higo *                  | 19,838                     | 1,109,942         | 55.95                | 100,511              | 9.06                   | 5.07                       | -                | 100,511          | -                      | -                | -                           |
| El Mante *                 | 13,446                     | 737,677           | 54.86                | 73,084               | 9.91                   | 5.44                       | 28,376           | 44,708           | -                      | -                | -                           |
| Aarón Sáenz Garza *        | 17,886                     | 910,254           | 50.89                | 94,779               | 10.41                  | 5.30                       | 4,130            | 67,195           | -                      | -                | 23,454                      |
| Alianza Popular *          | 17,750                     | 724,835           | 40.84                | 80,380               | 11.09                  | 4.53                       | -                | 80,380           | -                      | -                | -                           |
| Plan de San Luis *         | 16,737                     | 661,146           | 39.50                | 74,692               | 11.30                  | 4.46                       | 74,692           | -                | -                      | -                | -                           |
| Plan de Ayala *            | 14,106                     | 521,238           | 36.95                | 51,491               | 9.88                   | 3.65                       | 51,491           | -                | -                      | -                | -                           |
| San Miguel del Naranjo *   | 27,122                     | 948,184           | 34.96                | 104,384              | 11.01                  | 3.85                       | 32,806           | 71,533           | 45                     | -                | -                           |
| Noroeste                   | 34,190                     | 2,661,175         | 77.84                | 293,959              | 11.05                  | 8.60                       | 96,005           | 127,658          | 38,659                 | -                | 31,638                      |
| El Molino                  | 10,868                     | 936,245           | 86.15                | 107,665              | 11.50                  | 9.91                       | -                | 107,665          | -                      | -                | -                           |
| Puga                       | 17,574                     | 1,323,900         | 75.33                | 147,114              | 11.11                  | 8.37                       | 96,005           | 12,450           | 38,659                 | -                | -                           |
| Eldorado *                 | 5,749                      | 401,030           | 69.76                | 39,180               | 9.77                   | 6.82                       | -                | 7,543            | -                      | -                | 31,638                      |
| Pacífico                   | 107,661                    | 10,085,071        | 93.67                | 1,154,762            | 11.45                  | 10.73                      | 277,122          | 757,656          | 119,983                | -                | -                           |
| Melchor Ocampo *           | 11,965                     | 1,323,986         | 110.65               | 154,814              | 11.69                  | 12.94                      | -                | 154,814          | -                      | -                | -                           |
| Tamazula *                 | 14,274                     | 1,539,026         | 107.82               | 181,724              | 11.81                  | 12.73                      | 150,628          | 28,138           | 2,958                  | -                | -                           |
| Tala *                     | 21,323                     | 2,099,538         | 98.46                | 238,038              | 11.34                  | 11.16                      | 107,122          | 130,916          | -                      | -                | -                           |
| San Francisco Ameca *      | 13,086                     | 1,235,047         | 94.38                | 141,350              | 11.44                  | 10.80                      | -                | 25,230           | 116,120                | -                | -                           |
| Bellavista *               | 8,110                      | 729,077           | 89.89                | 84,522               | 11.59                  | 10.42                      | -                | 84,522           | -                      | -                | -                           |
| Santa Clara *              | 6,307                      | 550,519           | 87.29                | 59,827               | 10.87                  | 9.49                       | -                | 59,827           | -                      | -                | -                           |
| Pedernales *               | 3,663                      | 306,984           | 83.80                | 36,027               | 11.74                  | 9.83                       | -                | 36,027           | -                      | -                | -                           |
| Quesería *                 | 16,197                     | 1,329,427         | 82.08                | 159,681              | 12.01                  | 9.86                       | -                | 158,776          | 905                    | -                | -                           |
| José María Morelos *       | 9,142                      | 708,414           | 77.49                | 70,610               | 9.97                   | 7.72                       | -                | 70,610           | -                      | -                | -                           |
| Lázaro Cárdenas *          | 3,594                      | 263,052           | 73.20                | 28,170               | 10.71                  | 7.84                       | 19,373           | 8,797            | -                      | -                | -                           |
| Papaloapan - Golfo         | 189,512                    | 11,009,239        | 58.09                | 1,132,349            | 10.29                  | 5.98                       | 404,813          | 554,674          | -                      | -                | 172,862                     |
| El Modelo *                | 11,864                     | 944,375           | 79.60                | 96,188               | 10.19                  | 8.11                       | -                | 76,768           | -                      | -                | 19,421                      |
| La Gloria *                | 19,276                     | 1,471,700         | 76.35                | 157,557              | 10.71                  | 8.17                       | -                | 157,557          | -                      | -                | -                           |
| Mahuixtlán *               | 6,133                      | 425,211           | 69.33                | 44,352               | 10.43                  | 7.23                       | -                | 44,352           | -                      | -                | -                           |
| Adolfo López Mateos *      | 26,568                     | 1,579,182         | 59.44                | 150,537              | 9.53                   | 5.67                       | 145,453          | 5,084            | -                      | -                | -                           |
| Tres Valles *              | 41,787                     | 2,412,109         | 57.72                | 259,359              | 10.75                  | 6.21                       | 259,359          | -                | -                      | -                | -                           |
| San Pedro *                | 18,475                     | 1,011,539         | 54.75                | 97,102               | 9.60                   | 5.26                       | -                | 97,102           | -                      | -                | -                           |
| CIASA (Cuatolapam) *       | 16,684                     | 815,006           | 48.85                | 89,682               | 11.00                  | 5.38                       | -                | 74,632           | -                      | -                | 15,050                      |
| San Cristóbal *            | 48,726                     | 2,350,116         | 48.23                | 237,571              | 10.11                  | 4.88                       | -                | 99,179           | -                      | -                | 138,391                     |
| Sureste                    | 120,176                    | 7,013,729         | 58.36                | 710,038              | 10.12                  | 5.91                       | 67,049           | 382,203          | 30,567                 | -                | 230,218                     |
| Cía. La Fe (Pujilic) *     | 17,580                     | 1,577,099         | 89.71                | 196,094              | 12.43                  | 11.15                      | -                | 196,094          | -                      | -                | -                           |
| Huixtla *                  | 15,016                     | 1,279,247         | 85.19                | 127,468              | 9.96                   | 8.49                       | -                | 59,791           | -                      | -                | 67,677                      |
| Santa Rosalía              | 10,912                     | 721,512           | 66.12                | 67,440               | 9.35                   | 6.18                       | -                | -                | -                      | -                | 67,440                      |
| Presidente Benito Juárez * | 25,319                     | 1,503,969         | 59.40                | 141,278              | 9.39                   | 5.58                       | 67,049           | 43,661           | 30,567                 | -                | -                           |
| La Joya *                  | 19,118                     | 1,028,627         | 53.80                | 102,071              | 9.92                   | 5.34                       | -                | 64,050           | -                      | -                | 38,021                      |
| San Rafael de Pucté *      | 32,231                     | 903,276           | 28.03                | 75,688               | 8.38                   | 2.35                       | -                | 18,608           | -                      | -                | 57,080                      |

\* El Ingenio concluyó la zafra 2019/2020.

**Avance semanal por entidad federativa**
**Cuadro 8**

| Entidad federativa    | Superficie Industrializada | Caña molida    | Rendimiento de campo | Producción de azúcar | Rendimiento de fábrica | Rendimiento agroindustrial | Azúcar refinada | Azúcar estándar | Azúcar blanco especial | Azúcar mascabado | Azúcar con pol menor a 99.2 |
|-----------------------|----------------------------|----------------|----------------------|----------------------|------------------------|----------------------------|-----------------|-----------------|------------------------|------------------|-----------------------------|
|                       | ha                         | t              | t/ha                 | t                    | %                      | t azúcar/ha                | t               | t               | t                      | t                | t                           |
| <b>Total nacional</b> | <b>1,904</b>               | <b>114,917</b> | <b>60.36</b>         | <b>12,975</b>        | <b>11.29</b>           | <b>6.82</b>                | <b>4,553</b>    | <b>4,686</b>    | <b>2,366</b>           | <b>-</b>         | <b>1,371</b>                |
| Nayarit               | 927                        | 65,515         | 70.67                | 8,262                | 12.61                  | 8.91                       | 3,583           | 4,017           | 661                    | -                | -                           |
| Tabasco               | 977                        | 49,402         | 50.58                | 4,713                | 9.54                   | 4.83                       | 969             | 668             | 1,705                  | -                | 1,371                       |
| Jalisco *             | -                          | -              | -                    | -                    | -                      | -                          | -               | -               | -                      | -                | -                           |
| Campeche *            | -                          | -              | -                    | -                    | -                      | -                          | -               | -               | -                      | -                | -                           |
| Colima *              | -                          | -              | -                    | -                    | -                      | -                          | -               | -               | -                      | -                | -                           |
| Veracruz *            | -                          | -              | -                    | -                    | -                      | -                          | -               | -               | -                      | -                | -                           |
| Oaxaca *              | -                          | -              | -                    | -                    | -                      | -                          | -               | -               | -                      | -                | -                           |
| Morelos *             | -                          | -              | -                    | -                    | -                      | -                          | -               | -               | -                      | -                | -                           |
| Puebla *              | -                          | -              | -                    | -                    | -                      | -                          | -               | -               | -                      | -                | -                           |
| Quintana Roo *        | -                          | -              | -                    | -                    | -                      | -                          | -               | -               | -                      | -                | -                           |
| Michoacán *           | -                          | -              | -                    | -                    | -                      | -                          | -               | -               | -                      | -                | -                           |
| Sinaloa *             | -                          | -              | -                    | -                    | -                      | -                          | -               | -               | -                      | -                | -                           |
| Chiapas *             | -                          | -              | -                    | -                    | -                      | -                          | -               | -               | -                      | -                | -                           |
| San Luis Potosí *     | -                          | -              | -                    | -                    | -                      | -                          | -               | -               | -                      | -                | -                           |
| Tamaulipas *          | -                          | -              | -                    | -                    | -                      | -                          | -               | -               | -                      | -                | -                           |

\* La Entidad Federativa concluyó la zafra 2019/2020.

**Avance acumulado por entidad federativa**
**Cuadro 9**

| Entidad federativa    | Superficie Industrializada | Caña molida       | Rendimiento de campo | Producción de azúcar | Rendimiento de fábrica | Rendimiento agroindustrial | Azúcar refinada  | Azúcar estándar  | Azúcar blanco especial | Azúcar mascabado | Azúcar con pol menor a 99.2 |
|-----------------------|----------------------------|-------------------|----------------------|----------------------|------------------------|----------------------------|------------------|------------------|------------------------|------------------|-----------------------------|
|                       | ha                         | t                 | t/ha                 | t                    | %                      | t azúcar/ha                | t                | t                | t                      | t                | t                           |
| <b>Total nacional</b> | <b>781,639</b>             | <b>49,159,752</b> | <b>62.89</b>         | <b>5,265,485</b>     | <b>10.71</b>           | <b>6.74</b>                | <b>1,261,670</b> | <b>3,096,732</b> | <b>195,148</b>         | <b>3,304</b>     | <b>708,631</b>              |
| Puebla *              | 16,597                     | 1,780,216         | 107.26               | 217,221              | 12.20                  | 13.09                      | -                | 217,221          | -                      | -                | -                           |
| Morelos *             | 17,486                     | 1,773,235         | 101.41               | 236,206              | 13.32                  | 13.51                      | -                | 236,206          | -                      | -                | -                           |
| Jalisco *             | 77,901                     | 7,635,088         | 98.01                | 871,057              | 11.41                  | 11.18                      | 257,750          | 494,229          | 119,078                | -                | -                           |
| Chiapas *             | 32,596                     | 2,856,346         | 87.63                | 323,562              | 11.33                  | 9.93                       | -                | 255,885          | -                      | -                | 67,677                      |
| Michoacán *           | 13,563                     | 1,120,555         | 82.62                | 124,024              | 11.07                  | 9.14                       | 19,373           | 104,651          | -                      | -                | -                           |
| Colima *              | 16,197                     | 1,329,427         | 82.08                | 159,681              | 12.01                  | 9.86                       | -                | 158,776          | 905                    | -                | -                           |
| Nayarit               | 28,441                     | 2,260,145         | 79.47                | 254,779              | 11.27                  | 8.96                       | 96,005           | 120,115          | 38,659                 | -                | -                           |
| Sinaloa *             | 5,749                      | 401,030           | 69.76                | 39,180               | 9.77                   | 6.82                       | -                | 7,543            | -                      | -                | 31,638                      |
| Tabasco               | 36,232                     | 2,225,481         | 61.42                | 208,717              | 9.38                   | 5.76                       | 67,049           | 43,661           | 30,567                 | -                | 67,440                      |
| Veracruz *            | 325,979                    | 18,424,027        | 56.52                | 1,876,781            | 10.19                  | 5.76                       | 484,545          | 1,005,938        | 5,894                  | 3,304            | 377,101                     |
| Oaxaca *              | 52,504                     | 2,918,963         | 55.60                | 297,708              | 10.20                  | 5.67                       | 145,453          | 106,034          | -                      | -                | 46,221                      |
| Campeche *            | 19,118                     | 1,028,627         | 53.80                | 102,071              | 9.92                   | 5.34                       | -                | 64,050           | -                      | -                | 38,021                      |
| Tamaulipas *          | 31,332                     | 1,647,932         | 52.60                | 167,863              | 10.19                  | 5.36                       | 32,506           | 111,903          | -                      | -                | 23,454                      |
| San Luis Potosí *     | 75,715                     | 2,855,404         | 37.71                | 310,947              | 10.89                  | 4.11                       | 158,989          | 151,913          | 45                     | -                | -                           |
| Quintana Roo *        | 32,231                     | 903,276           | 28.03                | 75,688               | 8.38                   | 2.35                       | -                | 18,608           | -                      | -                | 57,080                      |

\* La Entidad Federativa concluyó la zafra 2019/2020.

**Variación semanal respecto al 4º estimado de producción**
**Cuadro 10**

| Ingenio                    | Información real           |                |                      |                      |                        | Variación absoluta (real - 4º estimado) |                |                      |                      |                        |
|----------------------------|----------------------------|----------------|----------------------|----------------------|------------------------|---|----------------|----------------------|----------------------|------------------------|
|                            | Superficie industrializada | Caña molida    | Rendimiento de campo | Producción de azúcar | Rendimiento de fábrica | Superficie industrializada              | Caña molida    | Rendimiento de campo | Producción de azúcar | Rendimiento de fábrica |
|                            | ha                         | t              | t/ha                 | t                    | %                      | ha                                      | t              | t/ha                 | t                    | %                      |
| <b>Nacional</b>            | <b>1,904</b>               | <b>114,917</b> | <b>60.36</b>         | <b>12,975</b>        | <b>11.29</b>           | <b>-522</b>                             | <b>-32,693</b> | <b>-0.49</b>         | <b>-5,219</b>        | <b>-1.04</b>           |
| El Molino                  | 420                        | 32,005         | 76.20                | 4,017                | 12.55                  | -20                                     | -995           | 1.20                 | -471                 | -1.05                  |
| Presidente Benito Juárez * | 631                        | 28,973         | 45.92                | 3,342                | 11.54                  | -157                                    | -12,354        | -6.52                | -1,487               | -0.15                  |
| Puga                       | 507                        | 33,510         | 66.08                | 4,244                | 12.67                  | -221                                    | -11,073        | 4.84                 | -1,622               | -0.49                  |
| Santa Rosalía              | 346                        | 20,429         | 59.09                | 1,371                | 6.71                   | -124                                    | -8,271         | -2.00                | -1,640               | -3.78                  |

\* El Ingenio concluyó la zafra 2019/2020.



**Variación del acumulado respecto al 4º estimado de producción**
**Cuadro 11**

| Ingenio                    | Información real           |                   |                      |                      |                        | Variación absoluta (real - 4º estimado) |                 |                      |                      |                        |
|----------------------------|----------------------------|-------------------|----------------------|----------------------|------------------------|---|-----------------|----------------------|----------------------|------------------------|
|                            | Superficie industrializada | Caña molida       | Rendimiento de campo | Producción de azúcar | Rendimiento de fábrica | Superficie industrializada              | Caña molida     | Rendimiento de campo | Producción de azúcar | Rendimiento de fábrica |
|                            | ha                         | t                 | t/ha                 | t                    | %                      | ha                                      | t               | t/ha                 | t                    | %                      |
| <b>Nacional</b>            | <b>781,639</b>             | <b>49,159,752</b> | <b>62.89</b>         | <b>5,265,485</b>     | <b>10.71</b>           | <b>-3,239</b>                           | <b>-195,937</b> | <b>0.01</b>          | <b>-22,715</b>       | <b>-0.00</b>           |
| Quesería *                 | 16,197                     | 1,329,427         | 82.08                | 159,681              | 12.01                  | 412                                     | 29,132          | -0.29                | 6,246                | 0.21                   |
| San Francisco Ameca *      | 13,086                     | 1,235,047         | 94.38                | 141,350              | 11.44                  | -581                                    | 35,047          | 6.57                 | 3,074                | -0.08                  |
| Pánuco *                   | 27,020                     | 1,600,947         | 59.25                | 153,245              | 9.57                   | 606                                     | 14,418          | -0.81                | 1,845                | 0.03                   |
| San Cristóbal *            | 48,726                     | 2,350,116         | 48.23                | 237,571              | 10.11                  | 866                                     | 10,116          | -0.66                | 1,395                | 0.02                   |
| Central Casasano *         | 6,686                      | 724,510           | 108.36               | 96,274               | 13.29                  | 58                                      | 7,984           | 0.26                 | 1,076                | 0.00                   |
| San Rafael de Pucté *      | 32,231                     | 903,276           | 28.03                | 75,688               | 8.38                   | 525                                     | 0               | -0.46                | 910                  | 0.10                   |
| El Carmen *                | 6,780                      | 408,678           | 60.28                | 34,256               | 8.38                   | 108                                     | 9,397           | 0.43                 | 555                  | -0.06                  |
| La Margarita *             | 18,964                     | 980,025           | 51.68                | 109,607              | 11.18                  | 184                                     | 1,565           | -0.42                | 547                  | 0.04                   |
| Adolfo López Mateos *      | 26,568                     | 1,579,182         | 59.44                | 150,537              | 9.53                   | -1,336                                  | -20,818         | 2.10                 | 537                  | 0.16                   |
| Eldorado *                 | 5,749                      | 401,030           | 69.76                | 39,180               | 9.77                   | 0                                       | 0               | 0.00                 | 1                    | 0.00                   |
| Atencingo *                | 14,733                     | 1,676,391         | 113.78               | 208,567              | 12.44                  | 0                                       | 0               | 0.00                 | 0                    | 0.00                   |
| Emiliano Zapata *          | 10,800                     | 1,048,724         | 97.11                | 139,933              | 13.34                  | 0                                       | 0               | 0.00                 | 0                    | 0.00                   |
| Cía. La Fe (Pujilic) *     | 17,580                     | 1,577,099         | 89.71                | 196,094              | 12.43                  | 0                                       | 0               | 0.00                 | 0                    | 0.00                   |
| Santa Clara *              | 6,307                      | 550,519           | 87.29                | 59,827               | 10.87                  | 0                                       | 0               | 0.00                 | 0                    | 0.00                   |
| Huixtla *                  | 15,016                     | 1,279,247         | 85.19                | 127,468              | 9.96                   | 0                                       | 0               | 0.00                 | 0                    | 0.00                   |
| Pedernales *               | 3,663                      | 306,984           | 83.80                | 36,027               | 11.74                  | 0                                       | 0               | 0.00                 | 0                    | 0.00                   |
| El Modelo *                | 11,864                     | 944,375           | 79.60                | 96,188               | 10.19                  | 0                                       | 0               | 0.00                 | 0                    | 0.00                   |
| La Gloria *                | 19,276                     | 1,471,700         | 76.35                | 157,557              | 10.71                  | 0                                       | 0               | 0.00                 | 0                    | 0.00                   |
| Lázaro Cárdenas *          | 3,594                      | 263,052           | 73.20                | 28,170               | 10.71                  | 0                                       | 0               | 0.00                 | 0                    | 0.00                   |
| Mahuixtlán *               | 6,133                      | 425,211           | 69.33                | 44,352               | 10.43                  | 0                                       | 0               | 0.00                 | 0                    | 0.00                   |
| Central San Miguelito *    | 6,460                      | 417,058           | 64.56                | 40,698               | 9.76                   | 0                                       | 0               | 0.00                 | 0                    | 0.00                   |
| Central Motzorongo *       | 18,006                     | 1,131,846         | 62.86                | 119,357              | 10.55                  | 0                                       | 0               | 0.00                 | 0                    | 0.00                   |
| San Nicolás *              | 15,876                     | 976,013           | 61.48                | 91,540               | 9.38                   | 0                                       | 0               | 0.00                 | 0                    | 0.00                   |
| Central El Potrero *       | 20,034                     | 1,146,168         | 57.21                | 122,957              | 10.73                  | 0                                       | 0               | 0.00                 | 0                    | 0.00                   |
| Constancia *               | 12,047                     | 688,912           | 57.18                | 72,206               | 10.48                  | 0                                       | 0               | 0.00                 | 0                    | 0.00                   |
| El Higo *                  | 19,838                     | 1,109,942         | 55.95                | 100,511              | 9.06                   | 0                                       | 0               | 0.00                 | 0                    | 0.00                   |
| Calipam *                  | 1,864                      | 103,825           | 55.71                | 8,654                | 8.34                   | 0                                       | 0               | 0.00                 | 0                    | 0.00                   |
| El Mante *                 | 13,446                     | 737,677           | 54.86                | 73,084               | 9.91                   | 0                                       | 0               | 0.00                 | 0                    | 0.00                   |
| San Pedro *                | 18,475                     | 1,011,539         | 54.75                | 97,102               | 9.60                   | 0                                       | 0               | 0.00                 | 0                    | 0.00                   |
| El Refugio *               | 6,972                      | 359,756           | 51.60                | 37,564               | 10.44                  | 0                                       | 0               | 0.00                 | 0                    | 0.00                   |
| Aarón Sáenz Garza *        | 17,886                     | 910,254           | 50.89                | 94,779               | 10.41                  | 0                                       | 0               | 0.00                 | 0                    | 0.00                   |
| San José de Abajo *        | 11,901                     | 588,645           | 49.46                | 58,106               | 9.87                   | 0                                       | 0               | 0.00                 | 0                    | 0.00                   |
| Central La Providencia *   | 11,635                     | 516,204           | 44.37                | 54,223               | 10.50                  | 0                                       | 0               | 0.00                 | 0                    | 0.00                   |
| Alianza Popular *          | 17,750                     | 724,835           | 40.84                | 80,380               | 11.09                  | 0                                       | 0               | 0.00                 | 0                    | 0.00                   |
| Plan de San Luis *         | 16,737                     | 661,146           | 39.50                | 74,692               | 11.30                  | 0                                       | 0               | 0.00                 | 0                    | 0.00                   |
| Plan de Ayala *            | 14,106                     | 521,238           | 36.95                | 51,491               | 9.88                   | 0                                       | 0               | 0.00                 | 0                    | 0.00                   |
| San Miguel del Naranjo *   | 27,122                     | 948,184           | 34.96                | 104,384              | 11.01                  | 0                                       | 0               | 0.00                 | 0                    | 0.00                   |
| Central Progreso *         | 13,439                     | 409,558           | 30.48                | 47,870               | 11.69                  | 0                                       | 0               | 0.00                 | 0                    | 0.00                   |
| Melchor Ocampo *           | 11,965                     | 1,323,986         | 110.65               | 154,814              | 11.69                  | 17                                      | -1,015          | -0.25                | -211                 | -0.01                  |
| José María Morelos *       | 9,142                      | 708,414           | 77.49                | 70,610               | 9.97                   | -115                                    | -586            | 0.90                 | -631                 | -0.08                  |
| Tres Valles *              | 41,787                     | 2,412,109         | 57.72                | 259,359              | 10.75                  | 101                                     | -27,891         | -0.81                | -641                 | 0.10                   |
| El Molino                  | 10,868                     | 936,245           | 86.15                | 107,665              | 11.50                  | -260                                    | 14,105          | 3.28                 | -1,063               | -0.29                  |
| Bellavista *               | 8,110                      | 729,077           | 89.89                | 84,522               | 11.59                  | -181                                    | -13,423         | 0.34                 | -1,218               | 0.05                   |
| Tamazula *                 | 14,274                     | 1,539,026         | 107.82               | 181,724              | 11.81                  | -347                                    | -20,974         | 1.12                 | -1,470               | 0.06                   |
| Tala *                     | 21,323                     | 2,099,538         | 98.46                | 238,038              | 11.34                  | -157                                    | -5,462          | 0.46                 | -1,974               | -0.06                  |
| CIASA (Cuatotlapam) *      | 16,684                     | 815,006           | 48.85                | 89,682               | 11.00                  | -124                                    | 6,006           | 0.72                 | -2,405               | -0.38                  |
| Puga                       | 17,574                     | 1,323,900         | 75.33                | 147,114              | 11.11                  | -608                                    | -7,698          | 2.10                 | -2,895               | -0.15                  |
| La Joya *                  | 19,118                     | 1,028,627         | 53.80                | 102,071              | 9.92                   | -630                                    | -58,027         | -1.22                | -5,779               | -0.00                  |
| Santa Rosalía              | 10,912                     | 721,512           | 66.12                | 67,440               | 9.35                   | -1,239                                  | -85,118         | -0.26                | -9,577               | -0.20                  |
| Presidente Benito Juárez * | 25,319                     | 1,503,969         | 59.40                | 141,278              | 9.39                   | -981                                    | -82,696         | -0.93                | -11,034              | -0.21                  |

\* El Ingenio concluyó la zafra 2019/2020.

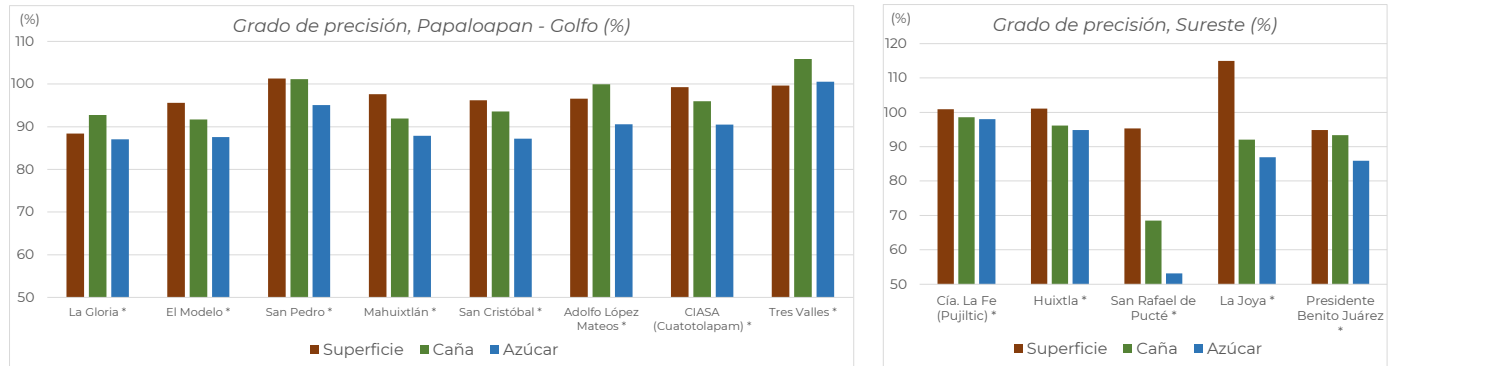
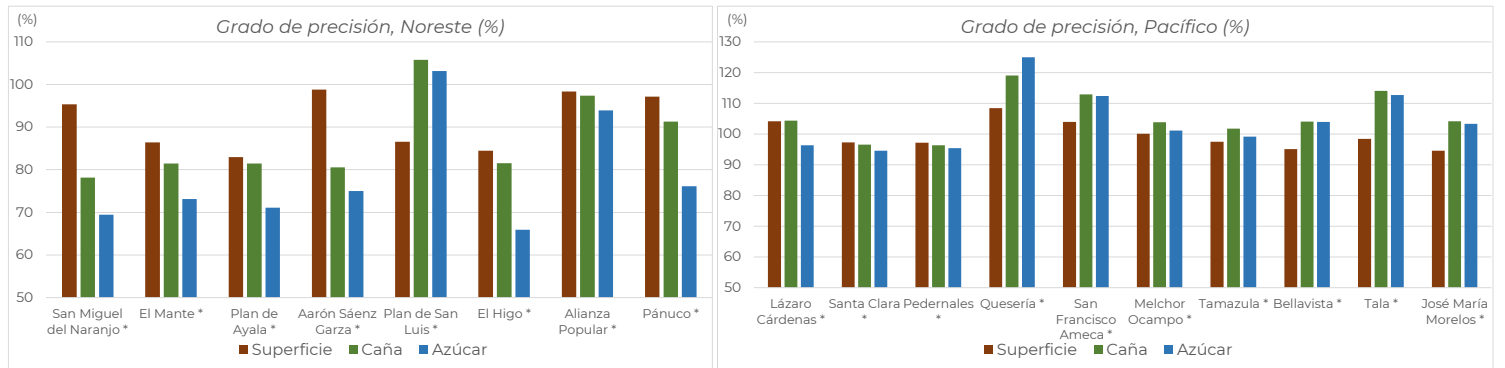
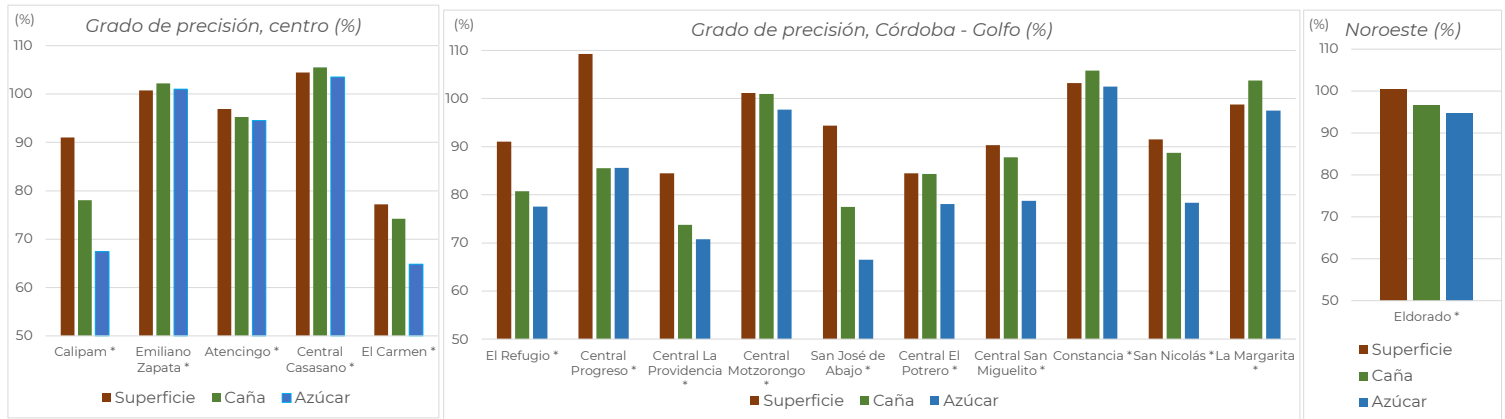
**Grados de precisión, respecto al primer estimado de los ingenios (%)**
**Cuadro 12**

| Ingenio                    | Fecha real de término | Superficie | Caña   | Azúcar |
|----------------------------|-----------------------|------------|--------|--------|
| <b>Centro</b>              |                       |            |        |        |
| Calipam *                  | 4 de marzo de 2020    | 91.01      | 78.06  | 67.43  |
| Emiliano Zapata *          | 8 de mayo de 2020     | 100.73     | 102.22 | 100.99 |
| Atencingo *                | 11 de mayo de 2020    | 96.88      | 95.25  | 94.50  |
| Central Casasano *         | 19 de mayo de 2020    | 104.44     | 105.53 | 103.51 |
| El Carmen *                | 26 de mayo de 2020    | 77.18      | 74.24  | 64.82  |
| <b>Córdoba - Golfo</b>     |                       |            |        |        |
| El Refugio *               | 4 de abril de 2020    | 91.03      | 80.77  | 77.55  |
| Central Progreso *         | 7 de abril de 2020    | 109.26     | 85.50  | 85.59  |
| Central La Providencia *   | 8 de abril de 2020    | 84.46      | 73.74  | 70.74  |
| Central Motzorongo *       | 16 de abril de 2020   | 101.16     | 100.95 | 97.68  |
| San José de Abajo *        | 27 de abril de 2020   | 94.37      | 77.45  | 66.48  |
| Central El Potrero *       | 30 de abril de 2020   | 84.46      | 84.35  | 78.07  |
| Central San Miguelito *    | 10 de mayo de 2020    | 90.31      | 87.80  | 78.76  |
| Constancia *               | 10 de mayo de 2020    | 103.22     | 105.80 | 102.49 |
| San Nicolás *              | 11 de mayo de 2020    | 91.49      | 88.73  | 78.32  |
| La Margarita *             | 17 de mayo de 2020    | 98.76      | 103.71 | 97.47  |
| <b>Noreste</b>             |                       |            |        |        |
| San Miguel del Naranjo *   | 27 de marzo de 2020   | 95.31      | 78.17  | 69.45  |
| El Mante *                 | 8 de abril de 2020    | 86.43      | 81.49  | 73.10  |
| Plan de Ayala *            | 16 de abril de 2020   | 82.93      | 81.44  | 71.08  |
| Aarón Sáenz Garza *        | 18 de abril de 2020   | 98.76      | 80.56  | 74.97  |
| Plan de San Luis *         | 21 de abril de 2020   | 86.56      | 105.78 | 103.16 |
| El Higo *                  | 24 de abril de 2020   | 84.45      | 81.53  | 65.92  |
| Alianza Popular *          | 29 de abril de 2020   | 98.35      | 97.38  | 93.90  |
| Pánuco *                   | 18 de mayo de 2020    | 97.14      | 91.27  | 76.10  |
| <b>Noroeste</b>            |                       |            |        |        |
| Eldorado *                 | 7 de mayo de 2020     | 100.44     | 96.63  | 94.79  |
| <b>Pacífico</b>            |                       |            |        |        |
| Lázaro Cárdenas *          | 14 de abril de 2020   | 104.16     | 104.39 | 96.35  |
| Santa Clara *              | 2 de mayo de 2020     | 97.25      | 96.58  | 94.54  |
| Pedernales *               | 8 de mayo de 2020     | 97.20      | 96.34  | 95.45  |
| Quesería *                 | 6 de junio de 2020    | 108.44     | 119.03 | 125.01 |
| San Francisco Ameca *      | 9 de junio de 2020    | 103.99     | 112.90 | 112.36 |
| Melchor Ocampo *           | 10 de junio de 2020   | 100.15     | 103.79 | 101.14 |
| Tamazula *                 | 15 de junio de 2020   | 97.52      | 101.79 | 99.17  |
| Bellavista *               | 16 de junio de 2020   | 95.10      | 104.05 | 103.99 |
| Tala *                     | 18 de junio de 2020   | 98.41      | 114.00 | 112.69 |
| José María Morelos *       | 20 de junio de 2020   | 94.60      | 104.18 | 103.34 |
| <b>Papaloapan - Golfo</b>  |                       |            |        |        |
| La Gloria *                | 28 de abril de 2020   | 88.37      | 92.73  | 87.03  |
| El Modelo *                | 1 de mayo de 2020     | 95.57      | 91.69  | 87.54  |
| San Pedro *                | 11 de mayo de 2020    | 101.26     | 101.15 | 95.10  |
| Mahuixtlán *               | 13 de mayo de 2020    | 97.63      | 91.92  | 87.88  |
| San Cristóbal *            | 21 de mayo de 2020    | 96.22      | 93.59  | 87.18  |
| Adolfo López Mateos *      | 28 de mayo de 2020    | 96.53      | 99.95  | 90.56  |
| CIASA (Cuatotolapam) *     | 29 de mayo de 2020    | 99.26      | 95.95  | 90.53  |
| Tres Valles *              | 31 de mayo de 2020    | 99.63      | 105.89 | 100.57 |
| <b>Sureste</b>             |                       |            |        |        |
| Ciá. La Fe (Pujilic) *     | 29 de abril de 2020   | 100.85     | 98.56  | 98.03  |
| Huixtla *                  | 8 de mayo de 2020     | 101.09     | 96.16  | 94.87  |
| San Rafael de Pucté *      | 16 de mayo de 2020    | 95.30      | 68.50  | 53.15  |
| La Joya *                  | 15 de junio de 2020   | 114.90     | 92.02  | 86.94  |
| Presidente Benito Juárez * | 26 de junio de 2020   | 94.85      | 93.33  | 85.94  |

\* El ingenio concluyó la zafra 2019/2020

Variación respecto al primer estimado.

|                 |   |                   |
|-----------------|---|-------------------|
| 98% hasta 102%  | y | 102.1% hasta 105% |
| 95% hasta 97.9% | y | mayores a 105%    |
| menores de 95%  |   |                   |





*Cifras del 4º estimado de producción para la semana 40 con fecha de corte al 04/07/2020*

**Cuadro 13**

| Ingenio            | Superficie a industrializar | Caña a moler  | Rendimiento de campo | Azúcar total a producir | Rendimiento de fábrica | Rendimiento agroindustrial | Azúcar a producir con pol menor a 99.2 |
|--------------------|-----------------------------|---------------|----------------------|-------------------------|------------------------|----------------------------|--|
|                    | ha                          | t             | t/ha                 | t                       | %                      | t azúcar/ha                | t                                      |
| <b>Nacional</b>    | <b>118</b>                  | <b>14,804</b> | <b>125.46</b>        | <b>2,450</b>            | <b>16.55</b>           | <b>20.76</b>               | <b>-</b>                               |
| Centro             | -                           | -             | -                    | -                       | -                      | -                          | -                                      |
| Córdoba - Golfo    | -                           | -             | -                    | -                       | -                      | -                          | -                                      |
| Noreste            | -                           | -             | -                    | -                       | -                      | -                          | -                                      |
| Noroeste           | 118                         | 14,804        | 125.46               | 2,450                   | 16.55                  | 20.76                      | -                                      |
| El Molino          | 118                         | 14,804        | 125.46               | 2,450                   | 16.55                  | 20.76                      | -                                      |
| Pacífico           | -                           | -             | -                    | -                       | -                      | -                          | -                                      |
| Papaloapan - Golfo | -                           | -             | -                    | -                       | -                      | -                          | -                                      |
| Sureste            | -                           | -             | -                    | -                       | -                      | -                          | -                                      |