

**Comparativo de fechas de fin de zafra, actualizadas en marzo**
**Cuadro 1**

| Ingenio                  | Fecha estimada de término | Fecha real de término | Diferencia de días |
|--------------------------|---------------------------|-----------------------|--------------------|
| Calipam *                | 20 de marzo de 2019       | 20 de marzo de 2019   | Concluyó en tiempo |
| Santa Clara *            | 24 de abril de 2019       | 20 de abril de 2019   | Adelantó 4 días    |
| El Refugio *             | 18 de abril de 2019       | 23 de abril de 2019   | Atrasó 5 días      |
| Cía. La Fe (Pujilic) *   | 30 de abril de 2019       | 29 de abril de 2019   | Adelantó un día    |
| Central Motzorongo *     | 18 de abril de 2019       | 1 de mayo de 2019     | Atrasó 13 días     |
| Lázaro Cárdenas *        | 22 de abril de 2019       | 2 de mayo de 2019     | Atrasó 10 días     |
| Central Progreso *       | 18 de abril de 2019       | 8 de mayo de 2019     | Atrasó 20 días     |
| Pedernales *             | 4 de mayo de 2019         | 10 de mayo de 2019    | Atrasó 6 días      |
| Constancia *             | 6 de mayo de 2019         | 11 de mayo de 2019    | Atrasó 5 días      |
| Emiliano Zapata *        | 8 de mayo de 2019         | 15 de mayo de 2019    | Atrasó 7 días      |
| Central Casasano *       | 18 de mayo de 2019        | 15 de mayo de 2019    | Adelantó 3 días    |
| Quesería *               | 29 de abril de 2019       | 16 de mayo de 2019    | Atrasó 17 días     |
| San Miguel del Naranjo * | 18 de mayo de 2019        | 18 de mayo de 2019    | Concluyó en tiempo |
| Central La Providencia * | 29 de mayo de 2019        | 19 de mayo de 2019    | Adelantó 10 días   |
| Bellavista *             | 6 de mayo de 2019         | 20 de mayo de 2019    | Atrasó 14 días     |
| Atencingo *              | 21 de mayo de 2019        | 20 de mayo de 2019    | Adelantó 1 día     |
| San Francisco Ameca *    | 22 de mayo de 2019        | 20 de mayo de 2019    | Adelantó 2 días    |
| Eldorado *               | 25 de mayo de 2019        | 20 de mayo de 2019    | Adelantó 5 días    |
| Mahuixtlán *             | 10 de mayo de 2019        | 22 de mayo de 2019    | Atrasó 12 días     |
| Central San Miguelito *  | 17 de mayo de 2019        | 22 de mayo de 2019    | Atrasó 5 días      |
| La Margarita *           | 18 de mayo de 2019        | 23 de mayo de 2019    | Atrasó 5 días      |
| San José de Abajo *      | 25 de mayo de 2019        | 23 de mayo de 2019    | Adelantó 2 días    |
| Huixtla *                | 14 de mayo de 2019        | 24 de mayo de 2019    | Atrasó 10 días     |
| Central El Potrero *     | 16 de mayo de 2019        | 26 de mayo de 2019    | Atrasó 10 días     |
| Pánuco *                 | 18 de mayo de 2019        | 26 de mayo de 2019    | Atrasó 8 días      |
| El Higo *                | 27 de mayo de 2019        | 26 de mayo de 2019    | Adelantó un día    |
| Melchor Ocampo *         | 18 de mayo de 2019        | 27 de mayo de 2019    | Atrasó 9 días      |
| Plan de San Luis *       | 21 de mayo de 2019        | 27 de mayo de 2019    | Atrasó 6 días      |
| Tala *                   | 11 de mayo de 2019        | 28 de mayo de 2019    | Atrasó 17 días     |
| La Gloria *              | 10 de mayo de 2019        | 29 de mayo de 2019    | Atrasó 19 días     |
| San Pedro *              | 4 de junio de 2019        | 29 de mayo de 2019    | Adelantó 6 días    |
| San Cristóbal *          | 31 de mayo de 2019        | 30 de mayo de 2019    | Adelantó un día    |
| Plan de Ayala            | 19 de mayo de 2019        |                       |                    |
| San Nicolás              | 20 de mayo de 2019        |                       |                    |
| Alianza Popular          | 26 de mayo de 2019        |                       |                    |
| José María Morelos       | 30 de mayo de 2019        |                       |                    |
| Aarón Sáenz Garza        | 31 de mayo de 2019        |                       |                    |
| Presidente Benito Juárez | 31 de mayo de 2019        |                       |                    |
| Santa Rosalía            | 1 de junio de 2019        |                       |                    |
| El Molino                | 1 de junio de 2019        |                       |                    |
| El Modelo                | 1 de junio de 2019        |                       |                    |
| El Mante                 | 3 de junio de 2019        |                       |                    |
| CIASA (Cuatotolapam)     | 4 de junio de 2019        |                       |                    |
| San Rafael de Pucté      | 5 de junio de 2019        |                       |                    |
| Azsuremex                | 7 de junio de 2019        |                       |                    |
| El Carmen                | 9 de junio de 2019        |                       |                    |
| Tamazula                 | 10 de junio de 2019       |                       |                    |
| Tres Valles              | 10 de junio de 2019       |                       |                    |
| La Joya                  | 12 de junio de 2019       |                       |                    |
| Adolfo López Mateos      | 12 de junio de 2019       |                       |                    |
| Puga                     | 15 de junio de 2019       |                       |                    |

\* El ingenio concluyó la zafra 2018/19

## Comparativos nacionales

### Semanal

### Cuadro 2

| Variable                        | Superficie industrializada | Caña molida | Rendimiento de campo | Producción total de azúcar | Rendimiento de fábrica | Rendimiento agroindustrial |
|---------------------------------|----------------------------|-------------|----------------------|----------------------------|------------------------|----------------------------|
|                                 | ha                         | t           | t/ha                 | t                          | %                      | t azúcar/ha                |
| Real zafra 2018/19 (a)          | 19,197                     | 881,397     | 45.91                | 108,466                    | 12.31                  | 5.65                       |
| 1er estimado, zafra 2018/19 (b) | 3,711                      | 220,529     | 59.42                | 27,442                     | 12.44                  | 7.39                       |
| Real zafra 2017/18 (c) *        | 18,300                     | 874,728     | 47.80                | 94,007                     | 10.75                  | 5.14                       |
| <b>Diferencias</b>              |                            |             |                      |                            |                        |                            |
| (a) - (b)                       | 15,486                     | 660,868     | -13.51               | 81,024                     | -0.13                  | -1.74                      |
| (a) - (c)                       | 897                        | 6,669       | -1.89                | 14,459                     | 1.56                   | 0.51                       |

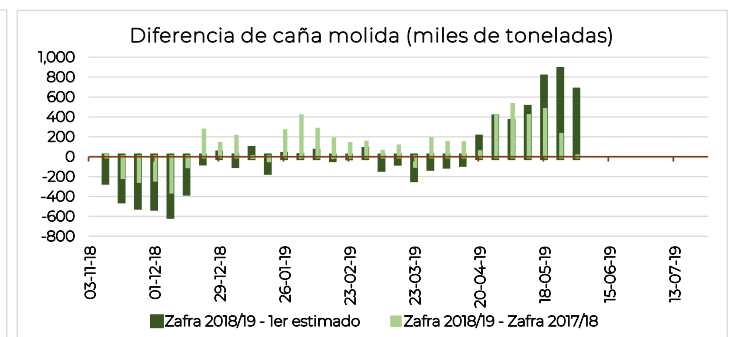
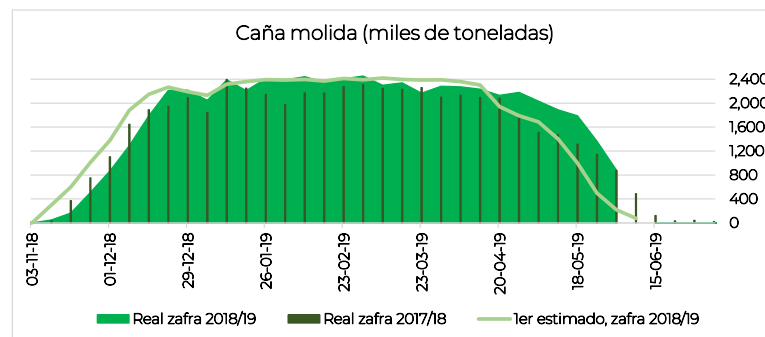
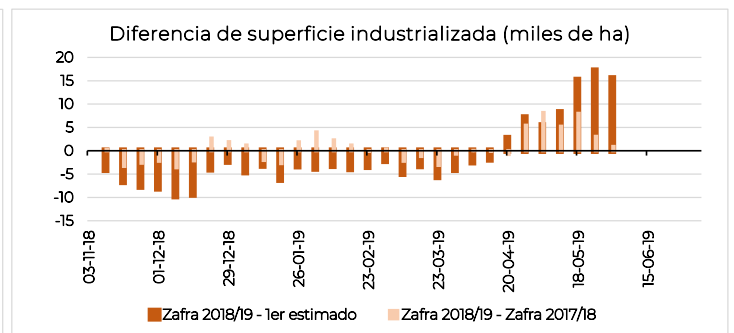
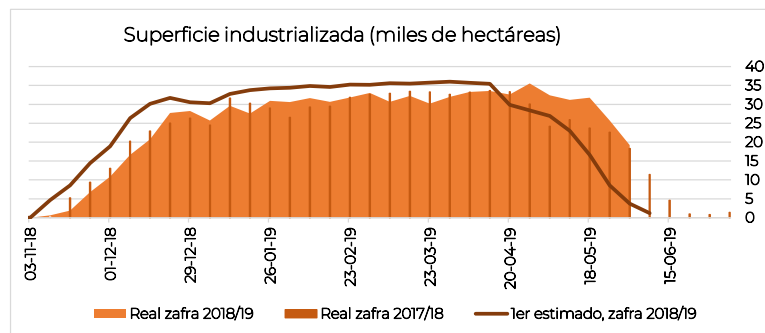
\* Semana 35 con fecha de corte al 02/06/2018

### Semanal de calidades de azúcar (t)

### Cuadro 3

| Variable                | Azúcar refinada | Azúcar estándar | Azúcar blanco especial | Azúcar mascabado | Azúcar con pol menor a 99.2 |
|-------------------------|-----------------|-----------------|------------------------|------------------|-----------------------------|
| Real zafra 2018/19 (d)  | 37,529          | 56,554          | 3,317                  | -                | 11,066                      |
| Real zafra 2017/18 (e)* | 29,685          | 39,616          | 6,148                  | -                | 18,558                      |
| <b>Diferencias</b>      |                 |                 |                        |                  |                             |
| (d) - (e)               | 7,844           | 16,938          | -2,831                 | -                | -7,492                      |

\* Semana 35 con fecha de corte al 02/06/2018



## Comparativos nacionales

### Acumulados

### Cuadro 4

| Variable                        | Superficie industrializada | Caña molida | Rendimiento de campo | Producción total de azúcar | Rendimiento de fábrica | Rendimiento agroindustrial |
|---------------------------------|----------------------------|-------------|----------------------|----------------------------|------------------------|----------------------------|
|                                 | ha                         | t           | t/ha                 | t                          | %                      | t azúcar/ha                |
| Real zafra 2018/19 (a)          | 785,088                    | 56,073,918  | 71.42                | 6,318,424                  | 11.27                  | 8.05                       |
| 1er estimado, zafra 2018/19 (b) | 821,732                    | 55,718,037  | 67.81                | 6,238,438                  | 11.20                  | 7.59                       |
| Real zafra 2017/18 (c) *        | 765,406                    | 52,620,032  | 68.75                | 5,932,533                  | 11.27                  | 7.75                       |
| <b>Diferencias</b>              |                            |             |                      |                            |                        |                            |
| (a) - (b)                       | -36,644                    | 355,881     | 3.61                 | 79,986                     | 0.07                   | 0.46                       |
| (a) - (c)                       | 19,682                     | 3,453,886   | 2.67                 | 385,891                    | 0.00                   | 0.30                       |

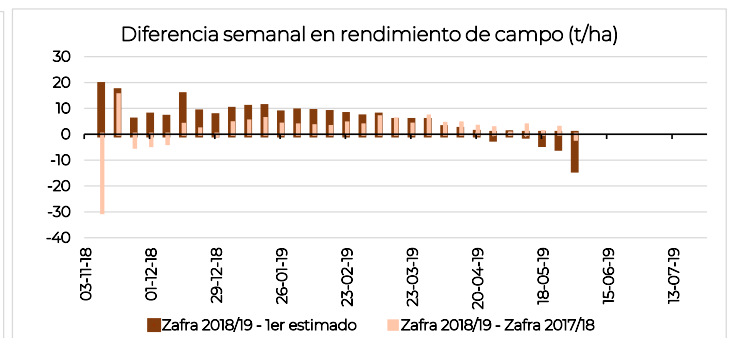
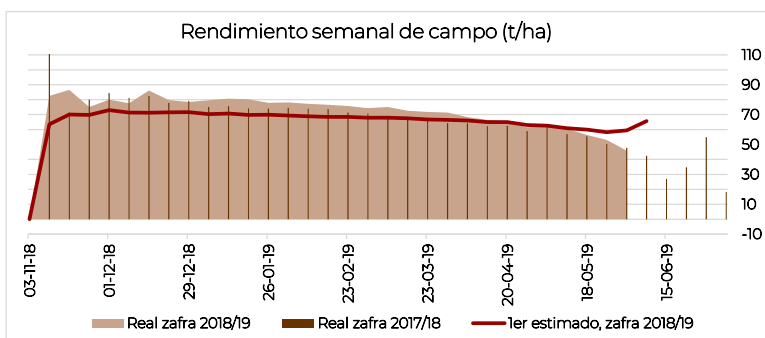
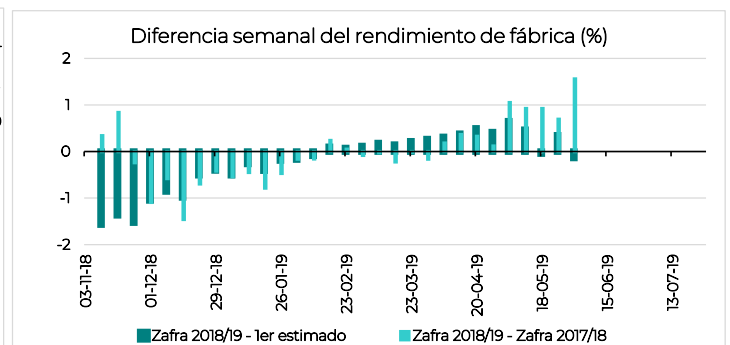
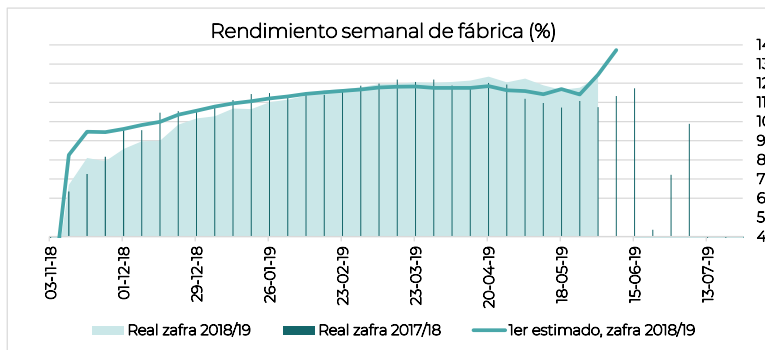
\* Semana 35 con fecha de corte al 02/06/2018

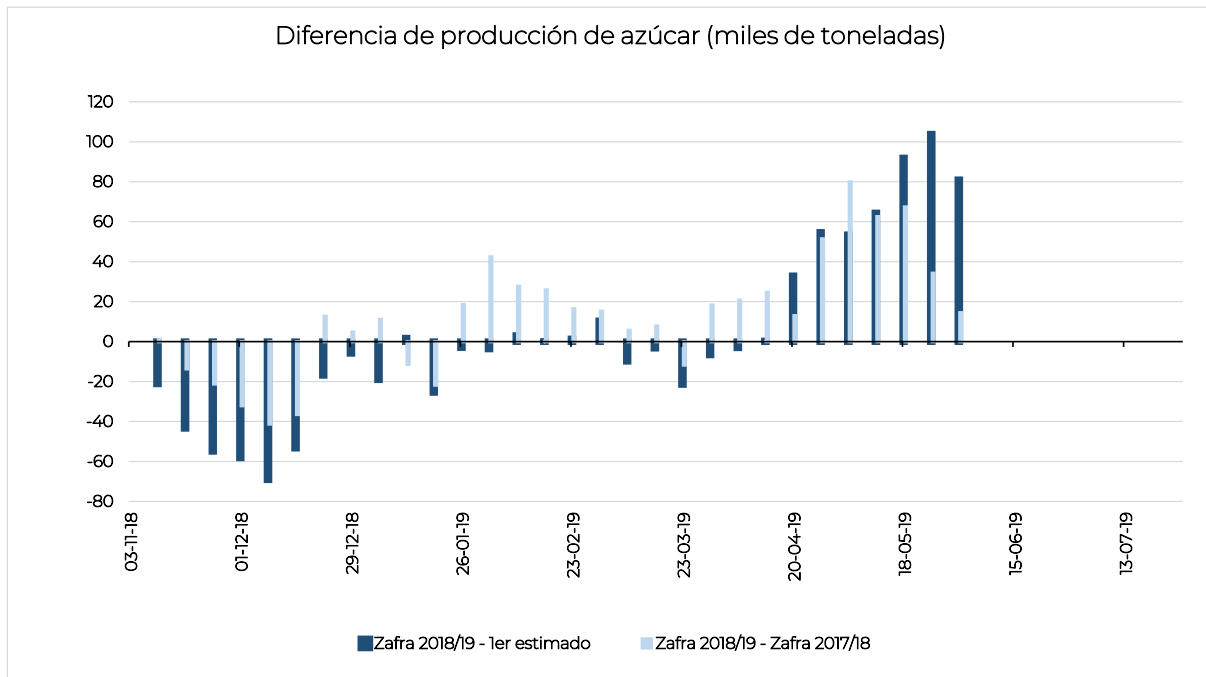
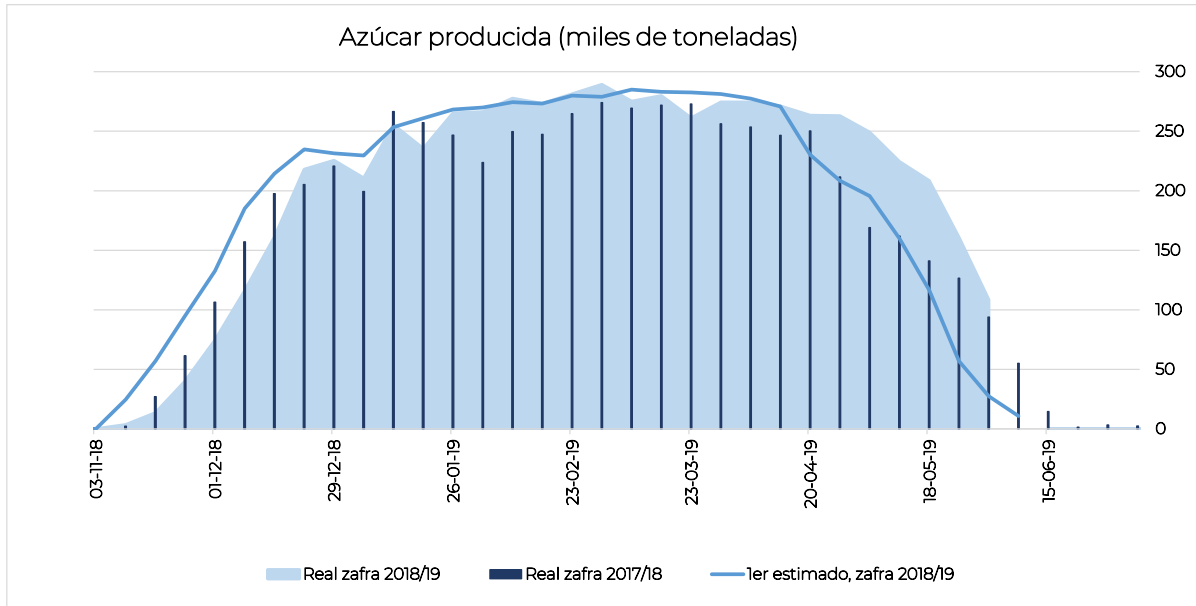
### Acumulados de calidades de azúcar (t)

### Cuadro 5

| Variable                 | Azúcar refinada | Azúcar estándar | Azúcar blanco especial | Azúcar mascabado | Azúcar con pol menor a 99.2 |
|--------------------------|-----------------|-----------------|------------------------|------------------|-----------------------------|
| Real zafra 2018/19 (a)   | 1,448,966       | 3,748,804       | 180,942                | 174,476          | 765,235                     |
| Real zafra 2017/18 (b) * | 1,436,694       | 3,484,113       | 209,278                | 1,919            | 800,530                     |
| <b>Diferencias</b>       |                 |                 |                        |                  |                             |
| (a) - (b)                | 12,273          | 264,691         | -28,336                | 172,557          | -35,295                     |

\* Semana 35 con fecha de corte al 02/06/2018





**Avance regional semanal**
**Cuadro 6**

| Ingenio                  | Superficie industrializada | Caña molida    | Rendimiento de campo | Producción de azúcar | Rendimiento de fábrica | Rendimiento agroindustrial | Azúcar refinada | Azúcar estándar | Azúcar blanco especial | Azúcar mascabado | Azúcar con pol menor a 99.2 |
|--------------------------|----------------------------|----------------|----------------------|----------------------|------------------------|----------------------------|-----------------|-----------------|------------------------|------------------|-----------------------------|
|                          | ha                         | t              | t/ha                 | t                    | %                      | t azúcar/ha                | t               | t               | t                      | t                | t                           |
| <b>Nacional</b>          | <b>19,197</b>              | <b>881,397</b> | <b>45.91</b>         | <b>108,466</b>       | <b>12.31</b>           | <b>5.65</b>                | <b>37,529</b>   | <b>56,554</b>   | <b>3,317</b>           | <b>-</b>         | <b>11,066</b>               |
| Centro                   | 205                        | 12,500         | 60.98                | 902                  | 7.22                   | 4.40                       | 902             | -               | -                      | -                | -                           |
| El Carmen                | 205                        | 12,500         | 60.98                | 902                  | 7.22                   | 4.40                       | 902             | -               | -                      | -                | -                           |
| Córdoba - Golfo          | 630                        | 33,337         | 52.89                | 7,062                | 21.18                  | 11.20                      | 5,790           | 1,272           | -                      | -                | -                           |
| Central El Potrero *     | 67                         | 4,507          | 67.75                | 2,999                | 66.53                  | 45.08                      | 2,999           | -               | -                      | -                | -                           |
| San Nicolás              | 564                        | 28,830         | 51.13                | 4,064                | 14.09                  | 7.21                       | 2,791           | 1,272           | -                      | -                | -                           |
| Noreste                  | 3,716                      | 137,261        | 36.94                | 16,617               | 12.11                  | 4.47                       | 3,867           | 11,951          | -                      | -                | 799                         |
| El Higo *                | 69                         | 4,407          | 63.47                | 689                  | 15.64                  | 9.92                       | -               | 689             | -                      | -                | -                           |
| Aarón Sáenz Garza        | 850                        | 43,026         | 50.62                | 4,405                | 10.24                  | 5.18                       | -               | 4,405           | -                      | -                | -                           |
| Alianza Popular          | 885                        | 43,200         | 48.82                | 4,819                | 11.16                  | 5.45                       | -               | 4,819           | -                      | -                | -                           |
| El Mante                 | 569                        | 21,687         | 38.11                | 2,038                | 9.40                   | 3.58                       | -               | 2,038           | -                      | -                | -                           |
| Plan de Ayala            | 657                        | 21,233         | 32.34                | 2,733                | 12.87                  | 4.16                       | 2,733           | -               | -                      | -                | -                           |
| Plan de San Luis *       | 485                        | 3,033          | 6.26                 | 1,134                | 37.38                  | 2.34                       | 1,134           | -               | -                      | -                | -                           |
| Pánuco *                 | 202                        | 675            | 3.35                 | 799                  | 118.47                 | 3.97                       | -               | -               | -                      | -                | 799                         |
| Noroeste                 | 1,180                      | 79,331         | 67.23                | 10,236               | 12.90                  | 8.67                       | 4,099           | 5,294           | 842                    | -                | -                           |
| El Molino                | 396                        | 27,221         | 68.74                | 3,324                | 12.21                  | 8.39                       | -               | 3,324           | -                      | -                | -                           |
| Puga                     | 784                        | 52,110         | 66.47                | 6,912                | 13.26                  | 8.82                       | 4,099           | 1,970           | 842                    | -                | -                           |
| Pacífico                 | 1,635                      | 98,529         | 60.27                | 13,996               | 14.21                  | 8.56                       | 3,850           | 10,146          | -                      | -                | -                           |
| Tamazula                 | 627                        | 51,870         | 82.68                | 7,053                | 13.60                  | 11.24                      | 3,850           | 3,203           | -                      | -                | -                           |
| José María Morelos       | 369                        | 26,699         | 72.28                | 2,944                | 11.03                  | 7.97                       | -               | 2,944           | -                      | -                | -                           |
| Melchor Ocampo *         | 205                        | 9,167          | 44.74                | 1,404                | 15.32                  | 6.85                       | -               | 1,404           | -                      | -                | -                           |
| Tala *                   | 433                        | 10,793         | 24.91                | 2,595                | 24.04                  | 5.99                       | -               | 2,595           | -                      | -                | -                           |
| Papaloapan - Golfo       | 7,469                      | 320,200        | 42.87                | 38,405               | 11.99                  | 5.14                       | 15,373          | 23,032          | -                      | -                | -                           |
| El Modelo                | 524                        | 41,783         | 79.76                | 4,125                | 9.87                   | 7.87                       | -               | 4,125           | -                      | -                | -                           |
| CIASA (Cuatrotolapam)    | 516                        | 29,050         | 56.30                | 3,653                | 12.58                  | 7.08                       | -               | 3,653           | -                      | -                | -                           |
| Tres Valles              | 1,560                      | 77,541         | 49.70                | 9,556                | 12.32                  | 6.13                       | 9,556           | -               | -                      | -                | -                           |
| Adolfo López Mateos      | 1,275                      | 58,994         | 46.26                | 5,816                | 9.86                   | 4.56                       | 5,816           | -               | -                      | -                | -                           |
| San Cristóbal *          | 2,143                      | 67,032         | 31.29                | 8,984                | 13.40                  | 4.19                       | -               | 8,984           | -                      | -                | -                           |
| San Pedro *              | 847                        | 17,646         | 20.83                | 2,333                | 13.22                  | 2.75                       | -               | 2,333           | -                      | -                | -                           |
| La Gloria *              | 604                        | 28,154         | 46.61                | 3,937                | 13.98                  | 6.52                       | -               | 3,937           | -                      | -                | -                           |
| Sureste                  | 4,362                      | 200,239        | 45.90                | 21,248               | 10.61                  | 4.87                       | 3,648           | 4,859           | 2,475                  | -                | 10,267                      |
| Santa Rosalía            | 564                        | 36,209         | 64.20                | 3,852                | 10.64                  | 6.83                       | -               | -               | -                      | -                | 3,852                       |
| Presidente Benito Juárez | 1,288                      | 72,924         | 56.61                | 7,681                | 10.53                  | 5.96                       | 3,648           | 1,505           | 2,475                  | -                | 54                          |
| San Rafael de Pucté      | 1,436                      | 57,401         | 39.98                | 6,222                | 10.84                  | 4.33                       | -               | 3,354           | -                      | -                | 2,868                       |
| La Joya                  | 1,074                      | 33,706         | 31.38                | 3,492                | 10.36                  | 3.25                       | -               | -               | -                      | -                | 3,492                       |
| Azsuremex                | -                          | -              | -                    | -                    | -                      | -                          | -               | -               | -                      | -                | -                           |

\* El ingenio concluyó la zafra 2018/19.

Se estimó la superficie de los ingenios: El Modelo, José María Morelos y San Nicolás por no proporcionar el dato.

Los datos finales de Central El Potrero y La Gloria son preliminares.

**Avance regional acumulado**
**Cuadro 7**

| Ingenio                  | Superficie industrializada | Caña molida       | Rendimiento de campo | Producción de azúcar | Rendimiento de fábrica | Rendimiento agroindustrial | Azúcar refinada  | Azúcar estándar  | Azúcar blanco especial | Azúcar mascabado | Azúcar con pol menor a 99.2 |
|--------------------------|----------------------------|-------------------|----------------------|----------------------|------------------------|----------------------------|------------------|------------------|------------------------|------------------|-----------------------------|
|                          | ha                         | t                 | t/ha                 | t                    | %                      | t azúcar/ha                | t                | t                | t                      | t                | t                           |
| <b>Nacional</b>          | <b>785,088</b>             | <b>56,073,918</b> | <b>71.42</b>         | <b>6,318,424</b>     | <b>11.27</b>           | <b>8.05</b>                | <b>1,448,966</b> | <b>3,748,804</b> | <b>180,942</b>         | <b>174,476</b>   | <b>765,235</b>              |
| Centro                   | 42,902                     | 4,208,217         | 98.09                | 519,430              | 12.34                  | 12.11                      | 44,790           | 474,639          | -                      | -                | -                           |
| Atencingo *              | 15,126                     | 1,741,926         | 115.16               | 218,236              | 12.53                  | 14.43                      | -                | 218,236          | -                      | -                | -                           |
| Central Casasano *       | 6,366                      | 698,064           | 109.66               | 93,260               | 13.36                  | 14.65                      | -                | 93,260           | -                      | -                | -                           |
| Emiliano Zapata *        | 11,541                     | 1,102,751         | 95.55                | 147,794              | 13.40                  | 12.81                      | -                | 147,794          | -                      | -                | -                           |
| Calipam *                | 2,271                      | 170,266           | 74.98                | 15,350               | 9.02                   | 6.76                       | -                | 15,350           | -                      | -                | -                           |
| El Carmen                | 7,598                      | 495,210           | 65.18                | 44,790               | 9.04                   | 5.90                       | 44,790           | -                | -                      | -                | -                           |
| Córdoba - Golfo          | 141,149                    | 9,364,281         | 66.34                | 1,049,857            | 11.21                  | 7.44                       | 228,200          | 437,237          | 3,236                  | 159,888          | 221,296                     |
| Central Motzorongo *     | 18,250                     | 1,404,549         | 76.96                | 154,722              | 11.02                  | 8.48                       | -                | 63,887           | -                      | -                | 90,835                      |
| El Refugio *             | 6,649                      | 476,754           | 71.70                | 53,255               | 11.17                  | 8.01                       | -                | 11,441           | -                      | -                | 41,814                      |
| San Nicolás              | 15,878                     | 1,116,699         | 70.33                | 119,672              | 10.72                  | 7.54                       | 96,219           | 21,412           | -                      | 2,041            | -                           |
| Central San Miguelito *  | 7,163                      | 502,575           | 70.16                | 54,031               | 10.75                  | 7.54                       | -                | -                | -                      | 54,031           | -                           |
| Central El Potrero *     | 23,976                     | 1,624,318         | 67.75                | 183,578              | 11.30                  | 7.66                       | 131,981          | 42,863           | 3,236                  | 5,498            | -                           |
| Constancia *             | 13,112                     | 876,639           | 66.86                | 97,203               | 11.09                  | 7.41                       | -                | 93,692           | -                      | 3,512            | -                           |
| Central La Providencia*  | 11,599                     | 718,778           | 61.97                | 80,170               | 11.15                  | 6.91                       | -                | -                | -                      | 61,964           | 18,206                      |
| La Margarita *           | 19,095                     | 1,170,961         | 61.32                | 141,005              | 12.04                  | 7.38                       | -                | 70,563           | -                      | -                | 70,441                      |
| Central Progreso *       | 13,698                     | 803,496           | 58.66                | 97,636               | 12.15                  | 7.13                       | -                | 64,793           | -                      | 32,843           | -                           |
| San José de Abajo *      | 11,728                     | 669,512           | 57.09                | 68,585               | 10.24                  | 5.85                       | -                | 68,585           | -                      | -                | -                           |
| Noreste                  | 170,192                    | 10,510,136        | 61.75                | 1,218,639            | 11.59                  | 7.16                       | 390,861          | 703,457          | -                      | -                | 124,321                     |
| El Mante                 | 11,097                     | 841,198           | 75.80                | 92,650               | 11.01                  | 8.35                       | -                | 92,650           | -                      | -                | -                           |
| Aarón Sáenz Garza        | 14,221                     | 1,069,942         | 75.24                | 116,125              | 10.85                  | 8.17                       | 35,949           | 80,176           | -                      | -                | -                           |
| El Higo *                | 23,635                     | 1,663,922         | 70.40                | 186,375              | 11.20                  | 7.89                       | -                | 186,375          | -                      | -                | -                           |
| Pánuco *                 | 25,630                     | 1,737,253         | 67.78                | 198,498              | 11.43                  | 7.74                       | -                | 74,176           | -                      | -                | 124,321                     |
| Alianza Popular          | 19,748                     | 1,106,305         | 56.02                | 132,067              | 11.94                  | 6.69                       | -                | 132,067          | -                      | -                | -                           |
| Plan de San Luis *       | 24,079                     | 1,295,782         | 53.81                | 154,225              | 11.90                  | 6.40                       | 154,225          | -                | -                      | -                | -                           |
| San Miguel del Naranjo * | 30,733                     | 1,675,931         | 54.53                | 208,206              | 12.42                  | 6.77                       | 70,192           | 138,014          | -                      | -                | -                           |
| Plan de Ayala            | 21,048                     | 1,119,803         | 53.20                | 130,495              | 11.65                  | 6.20                       | 130,495          | -                | -                      | -                | -                           |
| Noroeste                 | 30,734                     | 2,388,102         | 77.70                | 279,256              | 11.69                  | 9.09                       | 86,145           | 173,020          | 20,091                 | -                | -                           |
| El Molino                | 9,555                      | 784,232           | 82.08                | 95,322               | 12.15                  | 9.98                       | -                | 95,322           | -                      | -                | -                           |
| Eldorado *               | 5,391                      | 412,380           | 76.49                | 41,704               | 10.11                  | 7.74                       | -                | 41,704           | -                      | -                | -                           |
| Puga                     | 15,788                     | 1,191,490         | 75.47                | 142,230              | 11.94                  | 9.01                       | 86,145           | 35,994           | 20,091                 | -                | -                           |
| Pacífico                 | 103,728                    | 9,440,515         | 91.01                | 1,085,732            | 11.50                  | 10.47                      | 184,974          | 779,014          | 121,743                | -                | -                           |
| Melchor Ocampo *         | 11,053                     | 1,198,545         | 108.44               | 144,738              | 12.08                  | 13.09                      | -                | 144,738          | -                      | -                | -                           |
| Tamazula                 | 12,727                     | 1,374,112         | 107.97               | 168,644              | 12.27                  | 13.25                      | 102,618          | 65,011           | 1,015                  | -                | -                           |
| Tala *                   | 21,689                     | 1,969,057         | 90.79                | 224,858              | 11.42                  | 10.37                      | 78,194           | 146,664          | -                      | -                | -                           |
| San Francisco Ameca *    | 13,315                     | 1,188,237         | 89.24                | 133,691              | 11.25                  | 10.04                      | -                | 19,910           | 113,781                | -                | -                           |
| Pedernales *             | 3,866                      | 343,080           | 88.75                | 40,656               | 11.85                  | 10.52                      | -                | 40,656           | -                      | -                | -                           |
| Bellavista *             | 7,970                      | 696,532           | 87.39                | 78,876               | 11.32                  | 9.90                       | -                | 78,876           | -                      | -                | -                           |
| Santa Clara *            | 6,174                      | 531,938           | 86.16                | 57,574               | 10.82                  | 9.33                       | -                | 57,574           | -                      | -                | -                           |
| Lázaro Cárdenas *        | 3,255                      | 264,775           | 81.34                | 30,458               | 11.50                  | 9.36                       | 4,162            | 26,296           | -                      | -                | -                           |
| Quesería *               | 14,839                     | 1,201,082         | 80.94                | 137,923              | 11.48                  | 9.29                       | -                | 130,976          | 6,948                  | -                | -                           |
| José María Morelos       | 8,840                      | 673,157           | 76.15                | 68,315               | 10.15                  | 7.73                       | -                | 68,315           | -                      | -                | -                           |
| Papaloapan - Golfo       | 184,902                    | 12,429,662        | 67.22                | 1,365,007            | 10.98                  | 7.38                       | 458,168          | 703,342          | -                      | -                | 203,497                     |
| El Modelo                | 12,465                     | 1,156,968         | 92.82                | 120,912              | 10.45                  | 9.70                       | -                | 120,912          | -                      | -                | -                           |
| La Gloria *              | 19,630                     | 1,790,987         | 91.23                | 200,982              | 11.22                  | 10.24                      | -                | 200,982          | -                      | -                | -                           |
| Mahuixtlán *             | 6,123                      | 467,182           | 76.30                | 49,537               | 10.60                  | 8.09                       | -                | 49,537           | -                      | -                | -                           |
| Tres Valles              | 35,487                     | 2,373,363         | 66.88                | 281,889              | 11.88                  | 7.94                       | 281,889          | -                | -                      | -                | -                           |
| San Pedro *              | 19,134                     | 1,254,010         | 65.54                | 127,613              | 10.18                  | 6.67                       | -                | 127,613          | -                      | -                | -                           |
| Adolfo López Mateos      | 28,119                     | 1,721,184         | 61.21                | 176,279              | 10.24                  | 6.27                       | 176,279          | -                | -                      | -                | -                           |
| San Cristóbal *          | 48,650                     | 2,830,937         | 58.19                | 310,531              | 10.97                  | 6.38                       | -                | 158,437          | -                      | -                | 152,094                     |
| CIASA (Cuatrotolapam)    | 15,295                     | 835,030           | 54.60                | 97,265               | 11.65                  | 6.36                       | -                | 45,862           | -                      | -                | 51,403                      |
| Sureste                  | 111,480                    | 7,733,005         | 69.37                | 800,503              | 10.35                  | 7.18                       | 55,828           | 478,094          | 35,872                 | 14,588           | 216,121                     |
| Huixtla *                | 14,262                     | 1,349,722         | 94.64                | 136,491              | 10.11                  | 9.57                       | -                | 86,458           | -                      | 14,588           | 35,445                      |
| Cía. La Fe (Pujilic) *   | 17,118                     | 1,550,975         | 90.60                | 186,248              | 12.01                  | 10.88                      | -                | 186,248          | -                      | -                | -                           |
| Santa Rosalía            | 10,881                     | 727,202           | 66.83                | 72,048               | 9.91                   | 6.62                       | -                | 58               | -                      | -                | 71,990                      |
| La Joya                  | 14,540                     | 917,939           | 63.13                | 91,352               | 9.95                   | 6.28                       | -                | 76,100           | -                      | -                | 15,251                      |
| Presidente Benito Juárez | 23,162                     | 1,393,461         | 60.16                | 128,965              | 9.26                   | 5.57                       | 55,828           | 22,488           | 35,872                 | -                | 14,777                      |
| San Rafael de Pucté      | 31,517                     | 1,793,706         | 56.91                | 185,399              | 10.34                  | 5.88                       | -                | 106,741          | -                      | -                | 78,658                      |
| Azuremex                 | -                          | -                 | -                    | -                    | -                      | -                          | -                | -                | -                      | -                | -                           |

\* El ingenio concluyó la zafra 2018/19.

Se estimó la superficie de los ingenios: El Modelo, José María Morelos y San Nicolás por no proporcionar el dato.

Los datos finales de Central El Potrero y La Gloria son preliminares.

**Variación semanal respecto al primer estimado de producción**
**Cuadro 8**

| Ingenio                  | Información real           |                |                      |                      |                        | Variación absoluta (real - 1er estimado) |                |                      |                      |                        |
|--------------------------|----------------------------|----------------|----------------------|----------------------|------------------------|--|----------------|----------------------|----------------------|------------------------|
|                          | Superficie industrializada | Caña molida    | Rendimiento de campo | Producción de azúcar | Rendimiento de fábrica | Superficie industrializada               | Caña molida    | Rendimiento de campo | Producción de azúcar | Rendimiento de fábrica |
|                          | ha                         | t              | t/ha                 | t                    | %                      | ha                                       | t              | t/ha                 | t                    | %                      |
| <b>Nacional</b>          | <b>19,197</b>              | <b>881,397</b> | <b>45.91</b>         | <b>108,466</b>       | <b>12.31</b>           | <b>15,486</b>                            | <b>660,868</b> | <b>-13.51</b>        | <b>81,024</b>        | <b>-0.14</b>           |
| San Cristóbal *          | 2,143                      | 67,032         | 31.29                | 8,984                | 13.40                  | 2,143                                    | 67,032         | 31.29                | 8,984                | 13.40                  |
| Puga                     | 784                        | 52,110         | 66.47                | 6,912                | 13.26                  | 784                                      | 52,110         | 66.47                | 6,912                | 13.26                  |
| San Rafael de Pucté      | 1,436                      | 57,401         | 39.98                | 6,222                | 10.84                  | 1,436                                    | 57,401         | 39.98                | 6,222                | 10.84                  |
| Adolfo López Mateos      | 1,275                      | 58,994         | 46.26                | 5,816                | 9.86                   | 1,275                                    | 58,994         | 46.26                | 5,816                | 9.86                   |
| Alianza Popular          | 885                        | 43,200         | 48.82                | 4,819                | 11.16                  | 885                                      | 43,200         | 48.82                | 4,819                | 11.16                  |
| Aarón Sáenz Garza        | 850                        | 43,026         | 50.62                | 4,405                | 10.24                  | 850                                      | 43,026         | 50.62                | 4,405                | 10.24                  |
| San Nicolás              | 564                        | 28,830         | 51.13                | 4,064                | 14.09                  | 564                                      | 28,830         | 51.13                | 4,064                | 14.09                  |
| La Gloria *              | 604                        | 28,154         | 46.61                | 3,937                | 13.98                  | 604                                      | 28,154         | 46.61                | 3,937                | 13.98                  |
| Santa Rosalía            | 564                        | 36,209         | 64.20                | 3,852                | 10.64                  | 564                                      | 36,209         | 64.20                | 3,852                | 10.64                  |
| CIASA (Cuatrolapam)      | 516                        | 29,050         | 56.30                | 3,653                | 12.58                  | 516                                      | 29,050         | 56.30                | 3,653                | 12.58                  |
| La Joya                  | 1,074                      | 33,706         | 31.38                | 3,492                | 10.36                  | 1,074                                    | 33,706         | 31.38                | 3,492                | 10.36                  |
| El Molino                | 396                        | 27,221         | 68.74                | 3,324                | 12.21                  | 396                                      | 27,221         | 68.74                | 3,324                | 12.21                  |
| Central El Potrero *     | 67                         | 4,507          | 67.75                | 2,999                | 66.53                  | 67                                       | 4,507          | 67.75                | 2,999                | 66.53                  |
| José María Morelos       | 369                        | 26,699         | 72.28                | 2,944                | 11.03                  | 369                                      | 26,699         | 72.28                | 2,944                | 11.03                  |
| Plan de Ayala            | 657                        | 21,233         | 32.34                | 2,733                | 12.87                  | 657                                      | 21,233         | 32.34                | 2,733                | 12.87                  |
| Tala *                   | 433                        | 10,793         | 24.91                | 2,595                | 24.04                  | 433                                      | 10,793         | 24.91                | 2,595                | 24.04                  |
| El Modelo                | 524                        | 41,783         | 79.76                | 4,125                | 9.87                   | 287                                      | 25,703         | 11.98                | 2,384                | -0.95                  |
| San Pedro *              | 847                        | 17,646         | 20.83                | 2,333                | 13.22                  | 847                                      | 17,646         | 20.83                | 2,333                | 13.22                  |
| El Mante                 | 569                        | 21,687         | 38.11                | 2,038                | 9.40                   | 569                                      | 21,687         | 38.11                | 2,038                | 9.40                   |
| Melchor Ocampo *         | 205                        | 9,167          | 44.74                | 1,404                | 15.32                  | 205                                      | 9,167          | 44.74                | 1,404                | 15.32                  |
| Plan de San Luis *       | 485                        | 3,033          | 6.26                 | 1,134                | 37.38                  | 485                                      | 3,033          | 6.26                 | 1,134                | 37.38                  |
| Pánuco *                 | 202                        | 675            | 3.35                 | 799                  | 118.47                 | 202                                      | 675            | 3.35                 | 799                  | 118.47                 |
| Presidente Benito Juárez | 1,288                      | 72,924         | 56.61                | 7,681                | 10.53                  | 314                                      | 19,224         | 1.47                 | 769                  | -2.34                  |
| El Higo *                | 69                         | 4,407          | 63.47                | 689                  | 15.64                  | 69                                       | 4,407          | 63.47                | 689                  | 15.64                  |
| Tamazula                 | 627                        | 51,870         | 82.68                | 7,053                | 13.60                  | 87                                       | 2,950          | -7.89                | 654                  | 0.52                   |
| Tres Valles              | 1,560                      | 77,541         | 49.70                | 9,556                | 12.32                  | 81                                       | 5,208          | 0.79                 | -266                 | -1.26                  |
| Mahuixtlán *             | -                          | -              | -                    | -                    | -                      | -39                                      | -2,296         | -59.44               | -291                 | -12.67                 |
| Azsuremex                | -                          | -              | -                    | -                    | -                      | -131                                     | -7,200         | -54.77               | -469                 | -6.51                  |
| El Carmen                | 205                        | 12,500         | 60.98                | 902                  | 7.22                   | -106                                     | -7,500         | -3.34                | -906                 | -1.82                  |

\* El ingenio concluyó la zafra 2018/19

**Variación del acumulado respecto al primer estimado de producción**
**Cuadro 9**

| Ingenio                  | Información real           |                   |                      |                      |                        | Variación absoluta (real - 1er estimado) |                |                      |                      |                        |
|--------------------------|----------------------------|-------------------|----------------------|----------------------|------------------------|--|----------------|----------------------|----------------------|------------------------|
|                          | Superficie industrializada | Caña molida       | Rendimiento de campo | Producción de azúcar | Rendimiento de fábrica | Superficie industrializada               | Caña molida    | Rendimiento de campo | Producción de azúcar | Rendimiento de fábrica |
|                          | ha                         | t                 | t/ha                 | t                    | %                      | ha                                       | t              | t/ha                 | t                    | %                      |
| <b>Nacional</b>          | <b>785,088</b>             | <b>56,073,918</b> | <b>71.42</b>         | <b>6,318,424</b>     | <b>11.27</b>           | <b>-36,644</b>                           | <b>355,881</b> | <b>3.61</b>          | <b>79,986</b>        | <b>0.07</b>            |
| Quesería *               | 14,839                     | 1,201,082         | 80.94                | 137,923              | 11.48                  | -65                                      | 246,828        | 16.92                | 31,241               | 0.30                   |
| Central Motzorongo *     | 18,250                     | 1,404,549         | 76.96                | 154,722              | 11.02                  | 881                                      | 222,599        | 8.91                 | 28,577               | 0.34                   |
| San Cristóbal *          | 48,650                     | 2,830,937         | 58.19                | 310,531              | 10.97                  | 587                                      | 180,937        | 3.05                 | 24,757               | 0.19                   |
| Tala *                   | 21,689                     | 1,969,057         | 90.79                | 224,858              | 11.42                  | 664                                      | 201,165        | 6.70                 | 20,854               | -0.12                  |
| Puga                     | 15,788                     | 1,191,490         | 75.47                | 142,230              | 11.94                  | -2,132                                   | 102,104        | 14.68                | 20,414               | 0.76                   |
| La Margarita *           | 19,095                     | 1,170,961         | 61.32                | 141,005              | 12.04                  | 61                                       | 108,961        | 5.53                 | 20,087               | 0.66                   |
| La Gloria *              | 19,630                     | 1,790,987         | 91.23                | 200,982              | 11.22                  | 676                                      | 190,987        | 6.82                 | 19,122               | -0.14                  |
| Huixtla *                | 14,262                     | 1,349,722         | 94.64                | 136,491              | 10.11                  | -492                                     | 149,722        | 13.30                | 15,173               | 0.00                   |
| Melchor Ocampo *         | 11,053                     | 1,198,545         | 108.44               | 144,738              | 12.08                  | 26                                       | 92,545         | 8.13                 | 14,467               | 0.30                   |
| San Miguel del Naranjo * | 30,733                     | 1,675,931         | 54.53                | 208,206              | 12.42                  | 809                                      | 28,931         | -0.51                | 14,214               | 0.64                   |
| Plan de Ayala            | 21,048                     | 1,119,803         | 53.20                | 130,495              | 11.65                  | 253                                      | 68,803         | 2.66                 | 11,871               | 0.37                   |
| San Francisco Ameca *    | 13,315                     | 1,188,237         | 89.24                | 133,691              | 11.25                  | 394                                      | 135,043        | 7.73                 | 11,460               | -0.35                  |
| Central Progreso *       | 13,698                     | 803,496           | 58.66                | 97,636               | 12.15                  | 492                                      | 103,496        | 5.65                 | 11,305               | -0.18                  |
| José María Morelos       | 8,840                      | 673,157           | 76.15                | 68,315               | 10.15                  | -268                                     | 83,157         | 11.37                | 9,744                | 0.22                   |
| Central El Potrero *     | 23,976                     | 1,624,318         | 67.75                | 183,578              | 11.30                  | -441                                     | 92,556         | 5.01                 | 9,324                | -0.07                  |
| Bellavista *             | 7,970                      | 696,532           | 87.39                | 78,876               | 11.32                  | 363                                      | 87,032         | 7.27                 | 8,282                | -0.26                  |
| Tamazula                 | 12,727                     | 1,374,112         | 107.97               | 168,644              | 12.27                  | -1,598                                   | -7,244         | 11.54                | 8,089                | 0.65                   |
| Atencingo *              | 15,126                     | 1,741,926         | 115.16               | 218,236              | 12.53                  | -106                                     | 31,026         | 2.84                 | 6,642                | 0.16                   |
| El Molino                | 9,555                      | 784,232           | 82.08                | 95,322               | 12.15                  | -983                                     | 42,424         | 11.68                | 6,492                | 0.18                   |
| Central Casasano *       | 6,366                      | 698,064           | 109.66               | 93,260               | 13.36                  | 49                                       | 30,029         | 3.90                 | 3,829                | -0.03                  |
| Constancia *             | 13,112                     | 876,639           | 66.86                | 97,203               | 11.09                  | -483                                     | 26,639         | 4.33                 | 3,110                | 0.02                   |
| Emiliano Zapata *        | 11,541                     | 1,102,751         | 95.55                | 147,794              | 13.40                  | 389                                      | 27,432         | -0.87                | 2,723                | -0.09                  |
| Lázaro Cárdenas *        | 3,255                      | 264,775           | 81.34                | 30,458               | 11.50                  | -266                                     | 21,029         | 12.11                | 2,437                | 0.01                   |
| Central San Miguelito *  | 7,163                      | 502,575           | 70.16                | 54,031               | 10.75                  | 252                                      | 2,575          | -2.18                | 1,420                | 0.23                   |
| CIASA (Cuatotolapam)     | 15,295                     | 835,030           | 54.60                | 97,265               | 11.65                  | -398                                     | -3,970         | 1.13                 | 1,014                | 0.18                   |
| El Refugio *             | 6,649                      | 476,754           | 71.70                | 53,255               | 11.17                  | -1,013                                   | -10,473        | 8.11                 | 651                  | 0.37                   |
| Eldorado *               | 5,391                      | 412,380           | 76.49                | 41,704               | 10.11                  | 57                                       | -33,620        | -7.12                | 567                  | 0.89                   |
| Pedernales *             | 3,866                      | 343,080           | 88.75                | 40,656               | 11.85                  | -34                                      | -1,190         | 0.48                 | 147                  | 0.08                   |
| Mahuixtlán *             | 6,123                      | 467,182           | 76.30                | 49,537               | 10.60                  | -83                                      | 16,386         | 3.66                 | 17                   | -0.38                  |
| Tres Valles              | 35,487                     | 2,373,363         | 66.88                | 281,889              | 11.88                  | -5,193                                   | -105,970       | 5.93                 | -1,547               | 0.45                   |
| Calipam *                | 2,271                      | 170,266           | 74.98                | 15,350               | 9.02                   | -123                                     | -11,765        | -1.06                | -1,945               | -0.49                  |
| Alianza Popular          | 19,748                     | 1,106,305         | 56.02                | 132,067              | 11.94                  | -1,048                                   | -13,662        | 2.17                 | -2,201               | -0.05                  |
| Santa Clara *            | 6,174                      | 531,938           | 86.16                | 57,574               | 10.82                  | -288                                     | -24,897        | -0.01                | -2,547               | 0.03                   |
| Plan de San Luis *       | 24,079                     | 1,295,782         | 53.81                | 154,225              | 11.90                  | -475                                     | -30,218        | -0.19                | -3,259               | 0.03                   |
| El Higo *                | 23,635                     | 1,663,922         | 70.40                | 186,375              | 11.20                  | -614                                     | -91,873        | -2.01                | -3,197               | 0.40                   |
| El Modelo                | 12,465                     | 1,156,968         | 92.82                | 120,912              | 10.45                  | -973                                     | -38,032        | 3.89                 | -3,690               | 0.02                   |
| El Carmen                | 7,598                      | 495,210           | 65.18                | 44,790               | 9.04                   | -992                                     | -57,290        | 0.86                 | -6,599               | -0.26                  |
| Central La Providencia*  | 11,599                     | 718,778           | 61.97                | 80,170               | 11.15                  | -2,194                                   | -81,222        | 3.97                 | -8,169               | 0.11                   |
| La Joya                  | 14,540                     | 917,939           | 63.13                | 91,352               | 9.95                   | -2,106                                   | -47,061        | 5.16                 | -8,188               | -0.36                  |
| San Rafael de Pucté      | 31,517                     | 1,793,706         | 56.91                | 185,399              | 10.34                  | -1,502                                   | -128,587       | -1.31                | -8,943               | 0.23                   |
| Azsuremex                | -                          | -                 | -                    | -                    | -                      | -2,630                                   | -144,009       | -54.77               | -9,370               | -6.51                  |
| San Nicolás              | 15,878                     | 1,116,699         | 70.33                | 119,672              | 10.72                  | -2,668                                   | -133,301       | 2.93                 | -10,199              | 0.33                   |
| El Mante                 | 11,097                     | 841,198           | 75.80                | 92,650               | 11.01                  | -3,439                                   | -114,285       | 10.07                | -10,663              | 0.20                   |
| Cia. La Fe (Pujilic) *   | 17,118                     | 1,550,975         | 90.60                | 186,248              | 12.01                  | -54                                      | -50,485        | -2.66                | -11,811              | -0.36                  |
| San Pedro *              | 19,134                     | 1,254,010         | 65.54                | 127,613              | 10.18                  | 161                                      | -80,990        | -4.82                | -12,123              | -0.29                  |
| Santa Rosalía            | 10,881                     | 727,202           | 66.83                | 72,048               | 9.91                   | -1,825                                   | -79,777        | 3.32                 | -15,486              | -0.94                  |
| Adolfo López Mateos      | 28,119                     | 1,721,184         | 61.21                | 176,279              | 10.24                  | -1,574                                   | -38,816        | 1.94                 | -16,511              | -0.71                  |
| Pánuco *                 | 25,630                     | 1,737,253         | 67.78                | 198,498              | 11.43                  | -545                                     | -211,328       | -6.66                | -20,136              | 0.21                   |
| Presidente Benito Juárez | 23,162                     | 1,393,461         | 60.16                | 128,965              | 9.26                   | -2,338                                   | -84,939        | 2.18                 | -23,608              | -1.07                  |
| San José de Abajo *      | 11,728                     | 669,512           | 57.09                | 68,585               | 10.24                  | -1,180                                   | -153,713       | -6.69                | -23,657              | -0.96                  |
| Aarón Sáenz Garza        | 14,221                     | 1,069,942         | 75.24                | 116,125              | 10.85                  | -2,636                                   | -157,807       | 2.40                 | -24,195              | -0.58                  |

\* El ingenio concluyó la zafra 2018/19



Grados de desempeño, respecto al primer estimado de producción proporcionado por los ingenios (%) Cuadro 10

| Ingenio                  | Fecha real de término | Superficie | Caña   | Azúcar |
|--------------------------|-----------------------|------------|--------|--------|
| Calipam *                | 20 de marzo de 2019   | 94.85      | 93.54  | 87.11  |
| Santa Clara *            | 20 de abril de 2019   | 95.54      | 95.53  | 94.00  |
| El Refugio *             | 23 de abril de 2019   | 86.78      | 97.85  | 99.37  |
| Cía. La Fe (Pujilic) *   | 29 de abril de 2019   | 99.69      | 96.85  | 92.30  |
| Central Motzorongo *     | 1 de mayo de 2019     | 105.07     | 118.83 | 120.39 |
| Lázaro Cárdenas *        | 2 de mayo de 2019     | 92.46      | 108.63 | 106.69 |
| Central Progreso *       | 8 de mayo de 2019     | 103.73     | 114.79 | 111.01 |
| Pedernales *             | 10 de mayo de 2019    | 99.12      | 99.65  | 98.51  |
| Constancia *             | 11 de mayo de 2019    | 96.45      | 103.13 | 101.40 |
| Central Casasano *       | 15 de mayo de 2019    | 100.78     | 104.50 | 102.36 |
| Emiliano Zapata *        | 15 de mayo de 2019    | 103.49     | 102.55 | 100.00 |
| Quesería *               | 16 de mayo de 2019    | 99.56      | 125.87 | 126.90 |
| San Miguel del Naranjo * | 18 de mayo de 2019    | 102.70     | 101.76 | 105.35 |
| Central La Providencia * | 19 de mayo de 2019    | 84.09      | 89.85  | 89.08  |
| Atencingo *              | 20 de mayo de 2019    | 99.31      | 101.81 | 101.24 |
| Bellavista *             | 20 de mayo de 2019    | 104.77     | 114.28 | 109.67 |
| Eldorado *               | 20 de mayo de 2019    | 101.07     | 92.46  | 99.51  |
| San Francisco Ameca *    | 20 de mayo de 2019    | 103.05     | 112.82 | 107.36 |
| Mahuixtlán *             | 22 de mayo de 2019    | 98.66      | 103.63 | 98.19  |
| Central San Miguelito *  | 22 de mayo de 2019    | 103.65     | 100.52 | 100.80 |
| La Margarita *           | 23 de mayo de 2019    | 100.32     | 110.26 | 114.46 |
| San José de Abajo *      | 23 de mayo de 2019    | 90.86      | 81.33  | 72.98  |
| Huixtla *                | 24 de mayo de 2019    | 96.67      | 112.48 | 110.43 |
| Pánuco *                 | 26 de mayo de 2019    | 97.92      | 89.15  | 89.11  |
| El Higo *                | 26 de mayo de 2019    | 97.47      | 94.77  | 96.50  |
| Central El Potrero *     | 26 de mayo de 2019    | 98.19      | 106.04 | 103.41 |
| Melchor Ocampo *         | 27 de mayo de 2019    | 100.24     | 108.37 | 109.05 |
| Plan de San Luis *       | 27 de mayo de 2019    | 98.07      | 97.72  | 96.12  |
| Tala *                   | 28 de mayo de 2019    | 103.16     | 111.38 | 108.19 |
| La Gloria *              | 29 de mayo de 2019    | 103.57     | 111.94 | 108.47 |
| San Pedro *              | 29 de mayo de 2019    | 100.85     | 93.93  | 89.64  |
| San Cristóbal *          | 30 de mayo de 2019    | 101.22     | 106.83 | 106.66 |

\* El ingenio concluyó la zafra 2018/19

Variación respecto al primer estimado.

