

Cuadro 1
Fechas de inicio, estimadas y reales de la zafra 2017/18

| Ingenio | Fecha estimada de inicio | Fecha real de inicio | Diferencia de días. | Ingenio | Fecha estimada de inicio | Fecha real de inicio | Diferencia de días. |
|--------------------------|--------------------------|----------------------|---------------------|------------------------|--------------------------|----------------------|---------------------|
| Cía. La Fe (Pujilic) | 06/11/2017 | 06/11/2017 | Inició en tiempo | Calipam | 22/11/2017 | 30/11/2017 | Atrasó 8 días |
| La Margarita | 09/11/2017 | 09/11/2017 | Inició en tiempo | Lázaro Cárdenas | 30/11/2017 | 30/11/2017 | Inició en tiempo |
| Mahuixtlán | 09/11/2017 | 09/11/2017 | Inició en tiempo | Central San Miguelito | 01/12/2017 | 01/12/2017 | Inició en tiempo |
| Tres Valles | 06/11/2017 | 10/11/2017 | Atrasó 4 días | Plan de Ayala | 11/11/2017 | 01/12/2017 | Atrasó 20 días |
| Plan de San Luis | 06/11/2017 | 11/11/2017 | Atrasó 5 días | José María Morelos | 03/12/2017 | 03/12/2017 | Inició en tiempo |
| Melchor Ocampo | 08/11/2017 | 13/11/2017 | Atrasó 5 días | Bellavista | 15/11/2017 | 04/12/2017 | Atrasó 19 días |
| Adolfo López Mateos | 06/11/2017 | 13/11/2017 | Atrasó 7 días | Constancia | 15/11/2017 | 04/12/2017 | Atrasó 19 días |
| San Miguel del Naranjo | 10/11/2017 | 15/11/2017 | Atrasó 5 días | La Gloria | 01/12/2017 | 04/12/2017 | Atrasó 3 días |
| Aarón Sáenz Garza | 15/11/2017 | 17/11/2017 | Atrasó 2 días | Central Motzorongo | 04/12/2017 | 04/12/2017 | Inició en tiempo |
| San Nicolás | 16/11/2017 | 17/11/2017 | Atrasó un día | Central El Potrero | 30/11/2017 | 04/12/2017 | Atrasó 4 días |
| Pánuco | 19/11/2017 | 18/11/2017 | Adelantó un día | El Carmen | 04/12/2017 | 04/12/2017 | Inició en tiempo |
| Tala | 20/11/2017 | 20/11/2017 | Inició en tiempo | Puga | 03/12/2017 | 06/12/2017 | Atrasó 3 días |
| Atencingo | 14/11/2017 | 20/11/2017 | Atrasó 6 días | La Joya | 01/12/2017 | 06/12/2017 | Atrasó 5 días |
| El Mante | 15/11/2017 | 20/11/2017 | Atrasó 5 días | El Refugio | 06/12/2017 | 08/12/2017 | Atrasó 2 días |
| Alianza Popular | 15/11/2017 | 21/11/2017 | Atrasó 6 días | Pedernales | 07/12/2017 | 09/12/2017 | Atrasó 2 días |
| Quesería | 20/11/2017 | 21/11/2017 | Atrasó un día | Central La Providencia | 10/12/2017 | 10/12/2017 | Inició en tiempo |
| Central Casasano | 20/11/2017 | 22/11/2017 | Atrasó 2 días | (CIASA) Cuatrotlapam | 11/12/2017 | 16/12/2017 | Atrasó 5 días |
| San Pedro | 15/11/2017 | 23/11/2017 | Atrasó 8 días | Santa Clara | 20/12/2017 | 18/12/2017 | Adelantó 2 días |
| El Higo | 18/11/2017 | 23/11/2017 | Atrasó 5 días | Santa Rosalía | 15/12/2017 | 19/12/2017 | Atrasó 4 días |
| El Modelo | 23/11/2017 | 24/11/2017 | Atrasó un día | El Molino | 15/12/2017 | 19/12/2017 | Atrasó 4 días |
| Huixtla | 25/11/2017 | 25/11/2017 | Inició en tiempo | San Cristóbal | 14/12/2017 | 23/12/2017 | Atrasó 9 días |
| Central Progreso | 27/11/2017 | 27/11/2017 | Inició en tiempo | San José de Abajo | 06/12/2017 | | |
| Tamazula | 20/11/2017 | 27/11/2017 | Atrasó 7 días | San Rafael de Pucté | 10/12/2017 | | |
| Emiliano Zapata | 22/11/2017 | 27/11/2017 | Atrasó 5 días | Eldorado | 07/01/2018 | | |
| San Francisco Ameca | 23/11/2017 | 30/11/2017 | Atrasó 7 días | Azsuremex | 12/01/2018 | | |
| Presidente Benito Juárez | 01/12/2017 | 01/12/2017 | Inició en tiempo | | | | |

Cuadro 2
Avance nacional - Semanal
(Datos de la semana 12)

| Variable | Superficie industrializada ha | Caña molida t | Rendimiento de campo t/ha | Producción total de azúcar t | Azúcar con pol menor a 99.2 t | Rendimiento de fábrica % | Rendimiento Agroindustrial t azúcar/ha |
|--------------------------|----------------------------------|------------------|------------------------------|---------------------------------|----------------------------------|-----------------------------|---|
| Real zafra 2017/18 (a) | 24,880 | 1,942,104 | 78.06 | 204,194 | 23,533 | 10.51 | 8.21 |
| 1er Estimado 2017/18 (b) | 30,957 | 2,241,626 | 72.41 | 233,818 | 40,190 | 10.43 | 7.55 |
| Real zafra 2016/17 (c) * | 23,996 | 1,930,518 | 80.45 | 189,040 | - | 9.79 | 7.88 |
| Diferencias | | | | | | | |
| (a) - (b) | -6,076 | -299,522 | 5.65 | -29,624 | -16,657 | 0.08 | 0.65 |
| (a) - (c) | 884 | 11,586 | -2.39 | 15,154 | No aplica | 0.72 | 0.33 |

* Semana 13 con fecha de corte al 24/12/2016

Cuadro 3
Avance nacional - Acumulado
(Datos a la semana 12)

| Variable | Superficie industrializada ha | Caña molida t | Rendimiento de campo t/ha | Producción total de azúcar t | Azúcar con pol menor a 99.2 t | Rendimiento de fábrica % | Rendimiento Agroindustrial t azúcar/ha |
|--------------------------|----------------------------------|------------------|------------------------------|---------------------------------|----------------------------------|-----------------------------|---|
| Real zafra 2017/18 (a) | 96,148 | 7,741,627 | 80.52 | 756,247 | 77,944 | 9.77 | 7.87 |
| 1er Estimado 2017/18 (b) | 124,978 | 9,382,751 | 75.08 | 952,873 | 88,703 | 10.16 | 7.62 |
| Real zafra 2016/17 (c) * | 95,768 | 7,720,087 | 80.61 | 721,613 | - | 9.35 | 7.53 |
| Diferencias | | | | | | | |
| (a) - (b) | -28,830 | -1,641,124 | 5.44 | -196,626 | -10,760 | -0.39 | 0.24 |
| (a) - (c) | 379 | 21,540 | -0.09 | 34,634 | No aplica | 0.42 | 0.33 |

* Semana 13 con fecha de corte al 24/12/2016

Cuadro 4
Avance nacional, calidades de azúcar - Semanal

| Variable | Azúcar refinada | Azúcar estándar | Azúcar blanco especial | Azúcar mascabado | Azúcar con pol menor a 99.2 | Producción total de azúcar |
|--------------------------|-----------------|-----------------|------------------------|------------------|-----------------------------|----------------------------|
| | t | t | t | t | t | t |
| Real zafra 2017/18 (a) | 51,451 | 122,394 | 5,407 | 1,410 | 23,533 | 204,194 |
| Real zafra 2016/17 (b) * | 40,114 | 129,321 | 6,306 | 13,299 | - | 189,040 |
| Diferencias | | | | | | |
| (a) - (b) | 11,337 | -6,927 | -900 | -11,889 | No aplica | 15,154 |

* Semana 13 con fecha de corte al 24/12/2016

Cuadro 5
Avance nacional, calidades de azúcar - Acumulado

| Variable | Azúcar refinada | Azúcar estándar | Azúcar blanco especial | Azúcar mascabado | Azúcar con pol menor a 99.2 | Producción total de azúcar |
|--------------------------|-----------------|-----------------|------------------------|------------------|-----------------------------|----------------------------|
| | t | t | t | t | t | t |
| Real zafra 2017/18 (a) | 191,345 | 459,260 | 24,865 | 2,833 | 77,944 | 756,247 |
| Real zafra 2016/17 (b) * | 135,902 | 537,112 | 23,415 | 25,184 | - | 721,613 |
| Diferencias | | | | | | |
| (a) - (b) | 55,443 | -77,852 | 1,450 | -22,351 | No aplica | 34,634 |

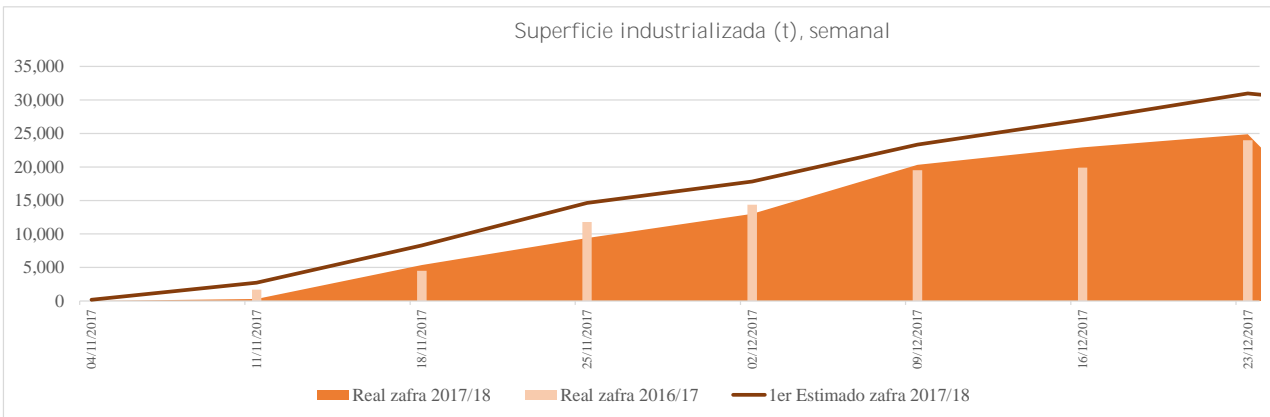
* Semana 13 con fecha de corte al 24/12/2016

Cuadro 6
Grado de desempeño zafra 2017/18 (acumulado) vs. 1er estimado (acumulado)

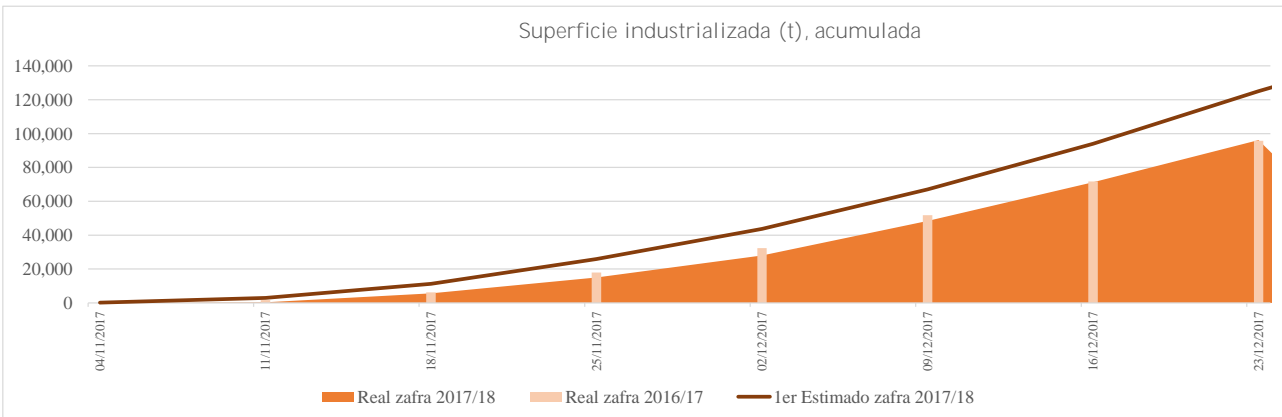
| Superficie industrializada (%) | Caña molida (%) | Azúcar producida (%) |
|--------------------------------|-----------------|----------------------|
| 76.93 | 82.51 | 79.36 |

Cuadro 7
Grado de avance zafra 2017/18 (acumulado) vs. 1er estimado (total)

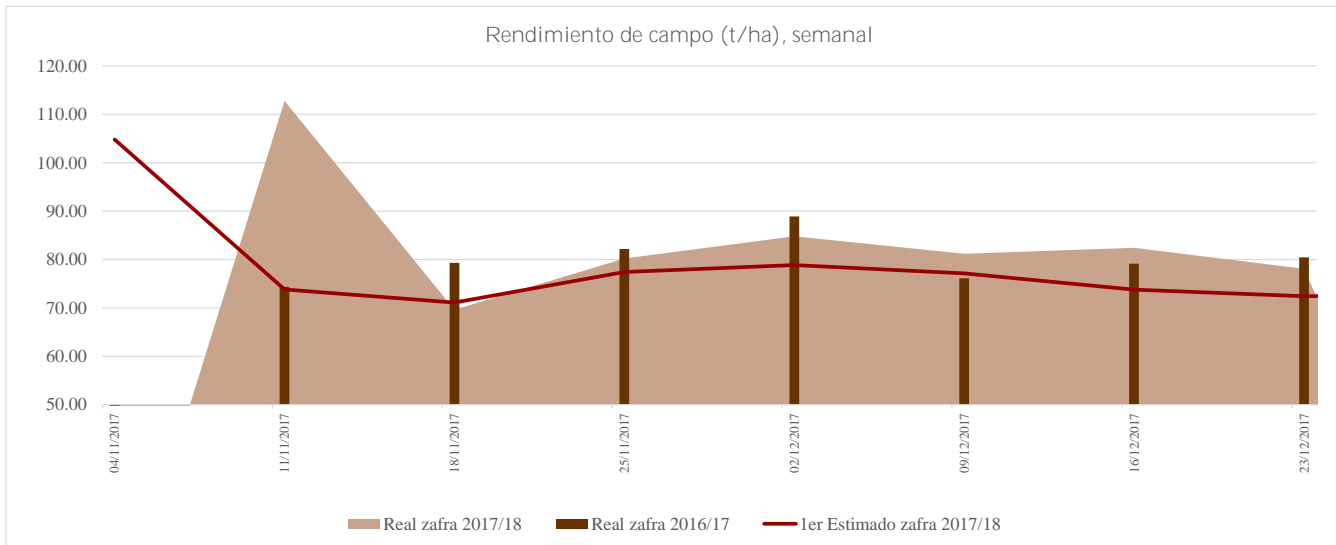
| Superficie industrializada (%) | Caña molida (%) | Azúcar producida (%) |
|--------------------------------|-----------------|----------------------|
| 11.99 | 13.92 | 12.23 |



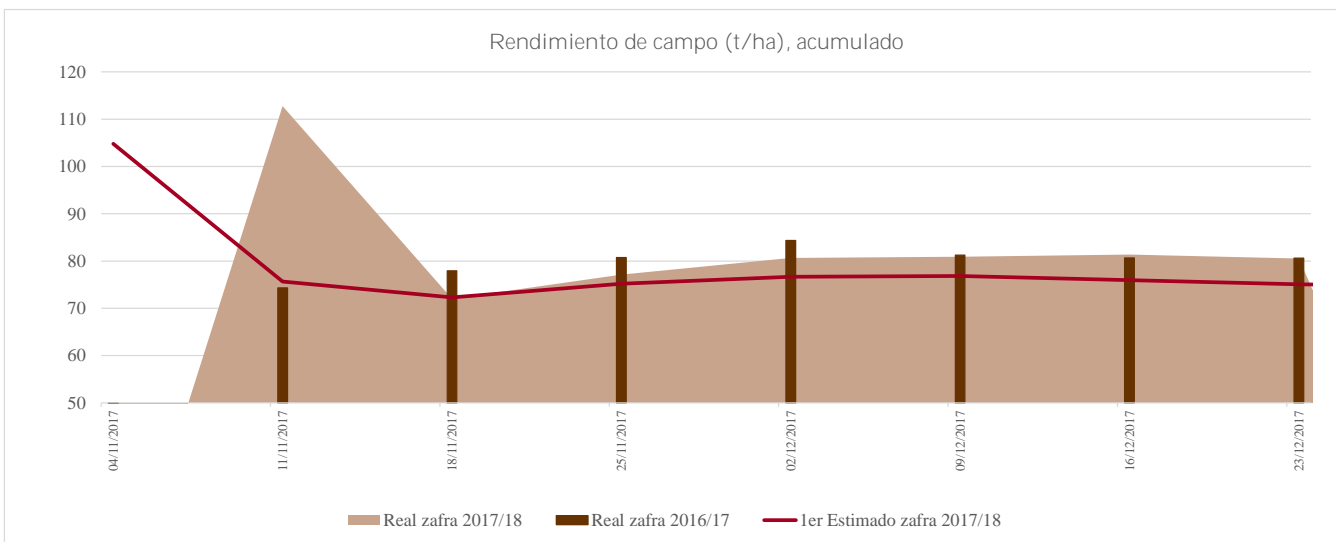
Nota: Las fechas de corte de la zafra actual, anteceden un día respecto de la zafra 2016/17.



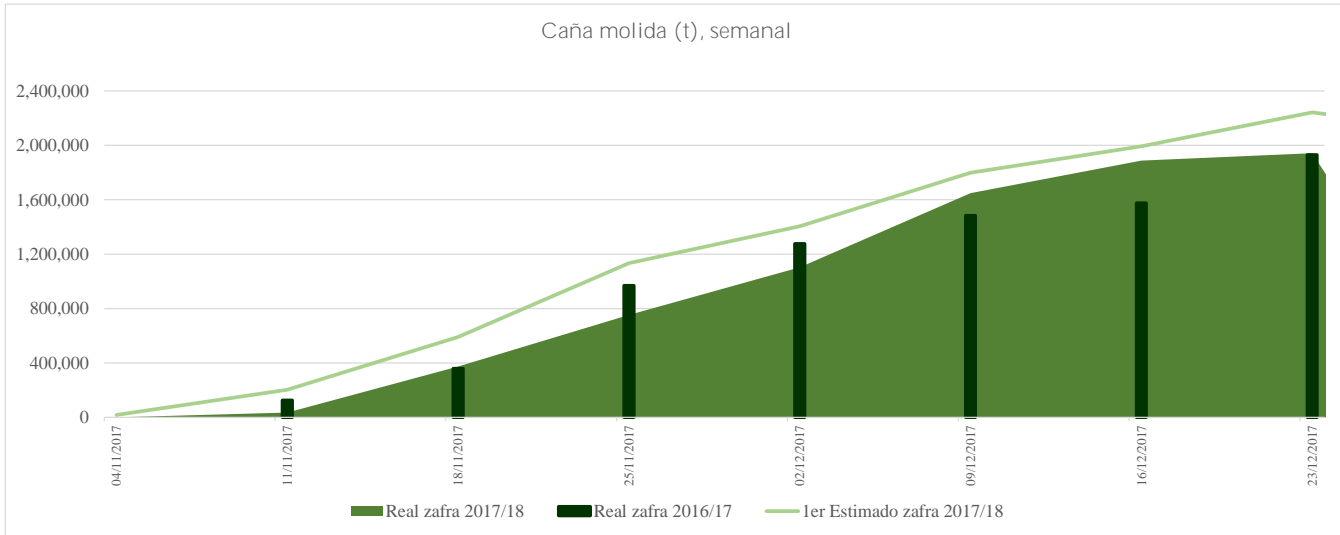
Nota: Las fechas de corte de la zafra actual, anteceden un día respecto de la zafra 2016/17.



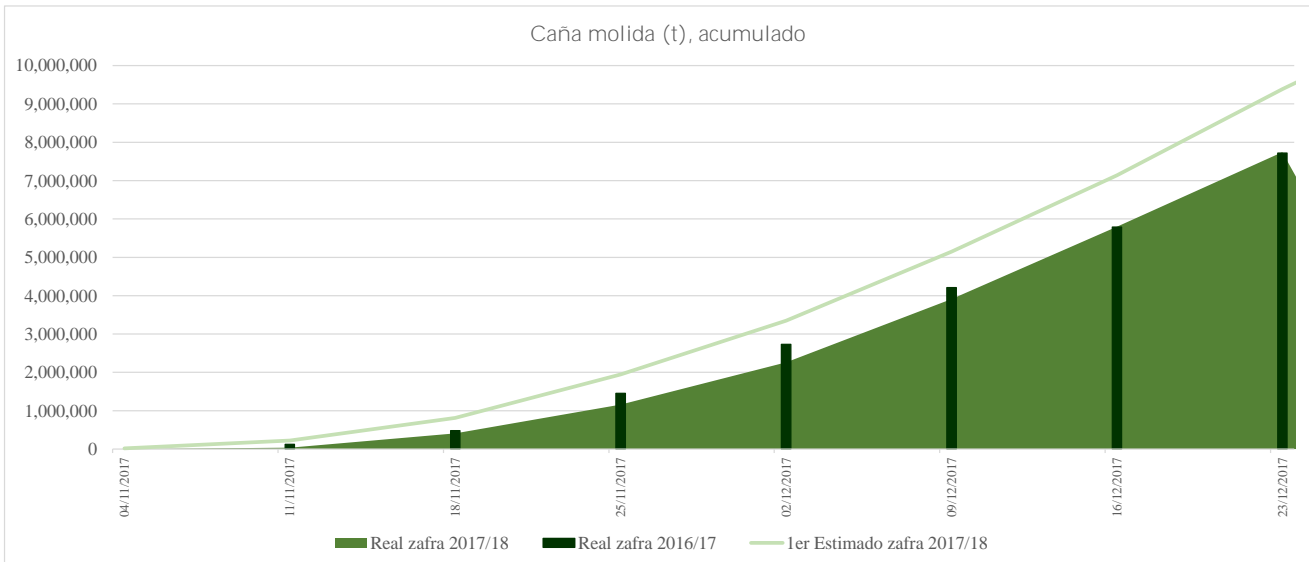
Nota: Las fechas de corte de la zafra actual, anteceden un día respecto de la zafra 2016/17.



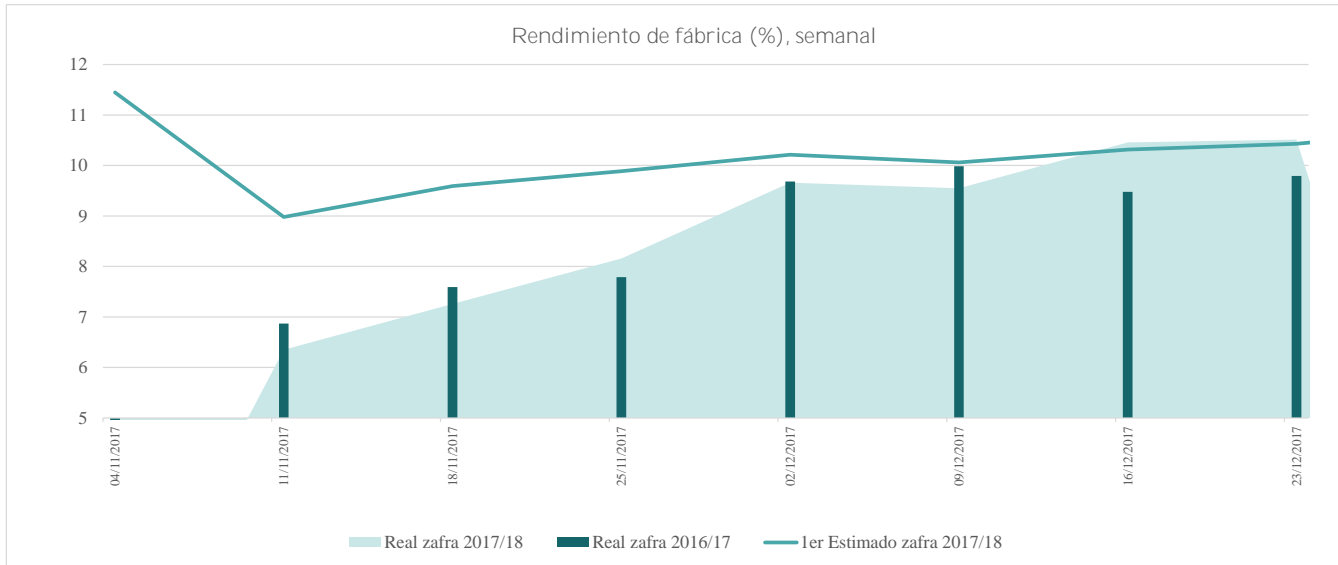
Nota: Las fechas de corte de la zafra actual, anteceden un día respecto de la zafra 2016/17.



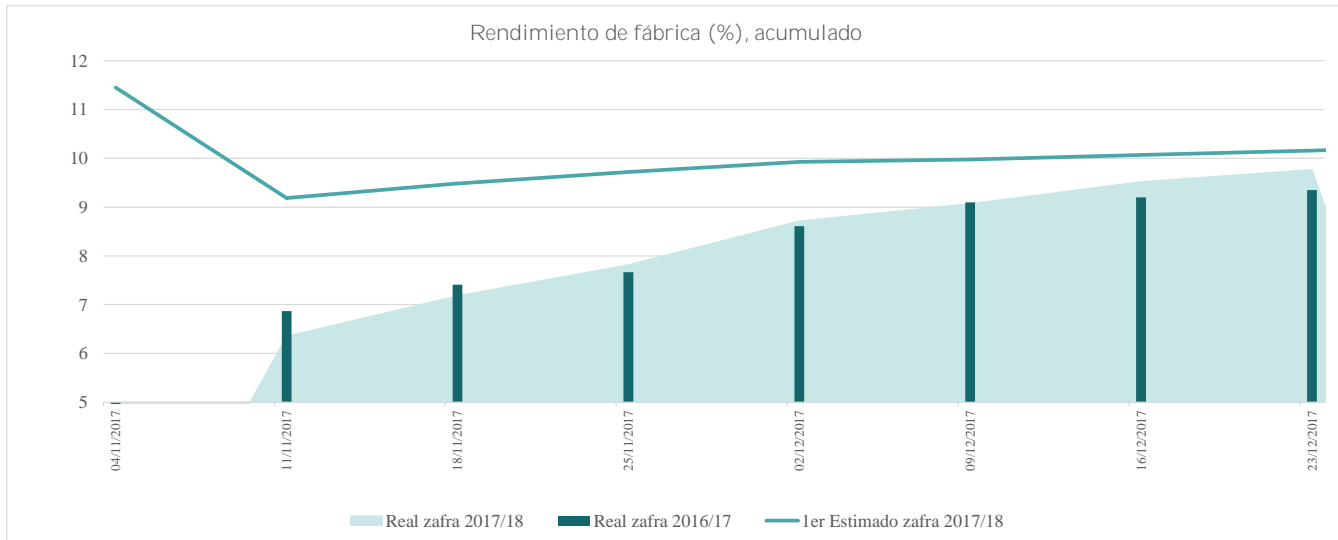
Nota: Las fechas de corte de la zafra actual, anteceden un día respecto de la zafra 2016/17.



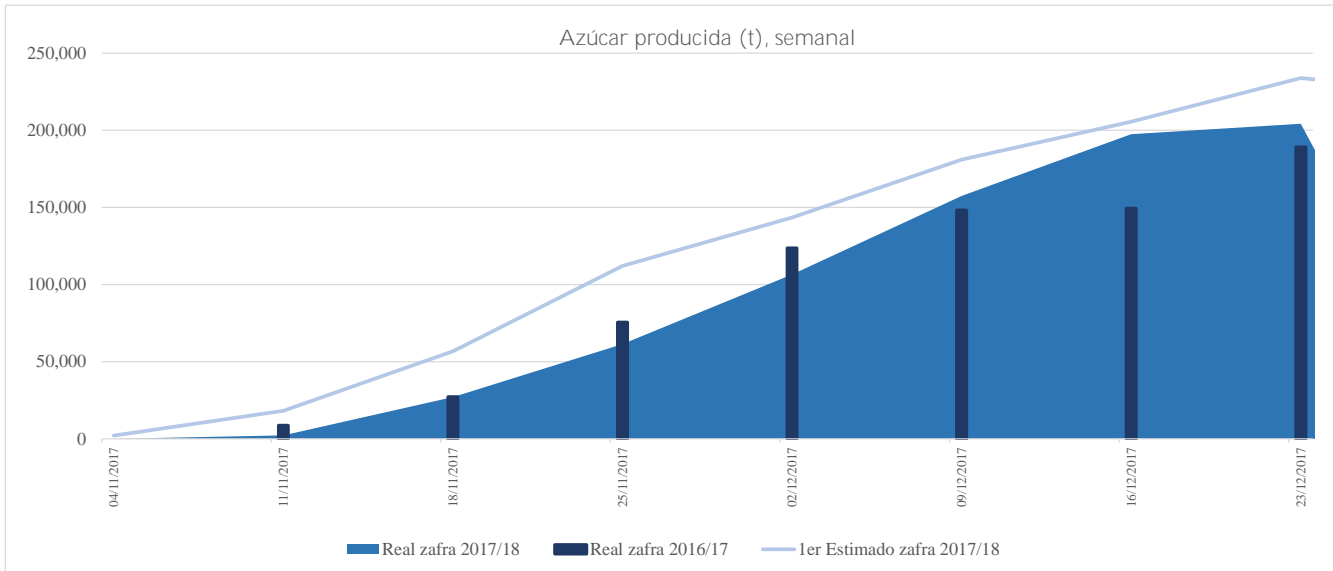
Nota: Las fechas de corte de la zafra actual, anteceden un día respecto de la zafra 2016/17.



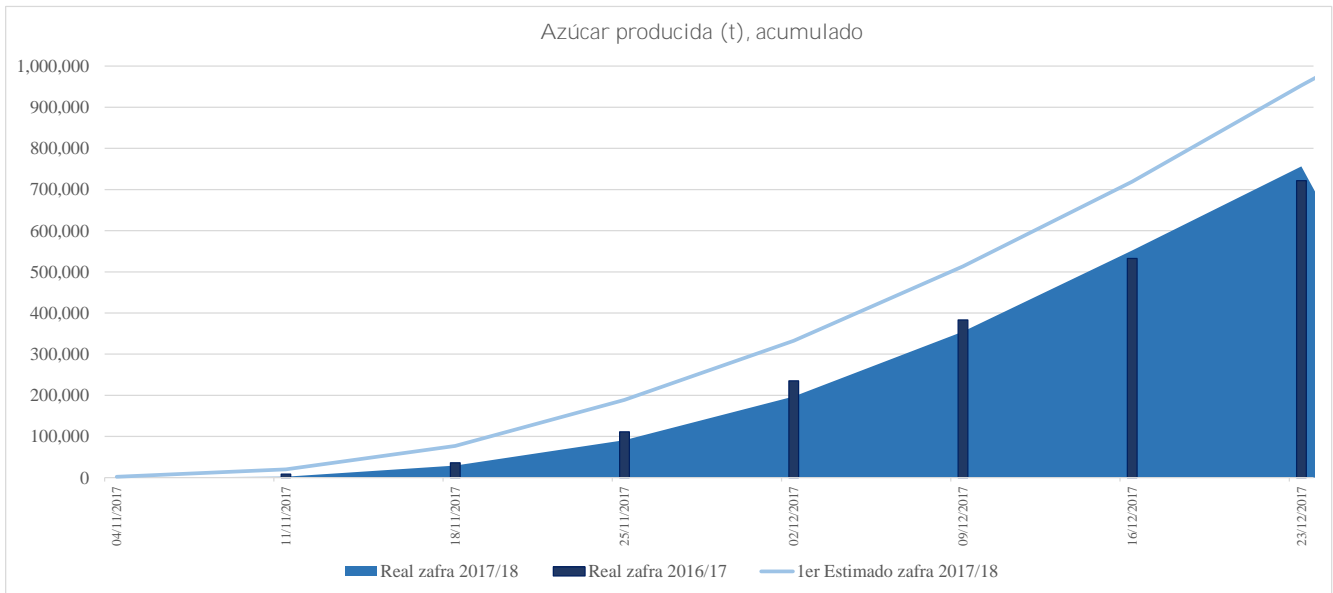
Nota: Las fechas de corte de la zafra actual, anteceden un día respecto de la zafra 2016/17.



Nota: Las fechas de corte de la zafra actual, anteceden un día respecto de la zafra 2016/17.



Nota: Las fechas de corte de la zafra actual, anteceden un día respecto de la zafra 2016/17.



Nota: Las fechas de corte de la zafra actual, anteceden un día respecto de la zafra 2016/17.

Cuadro 8
Reporte de avance de producción por región, zafra 2017/18 - Semanal
(Datos de la semana 12)

| Ingenio | Superficie industrializada | Caña molida | Rendimiento de campo | Producción de azúcar | Rendimiento de fábrica | Rendimiento agroindustrial | Azúcar refinada | Azúcar estándar | Azúcar blanco especial | Azúcar mascabado | Azúcar con pol menor a 99,2 | Tiempo perdido total | Caña quemada |
|--|----------------------------|-------------|----------------------|----------------------|------------------------|----------------------------|-----------------|-----------------|------------------------|------------------|-----------------------------|----------------------|--------------|
| | ha | t | t/ha | t | % | t azúcar/ha | t | t | t | t | t | % | % |
| Total nacional | 24,880 | 1,942,104 | 78.06 | 204,194 | 10.51 | 8.21 | 51,451 | 122,394 | 5,407 | 1,410 | 23,533 | 15.69 | 90.28 |
| CENTRO | 1,501 | 162,580 | 108.31 | 19,412 | 11.94 | 12.93 | 965 | 18,447 | - | - | - | 11.60 | 100.00 |
| Central Casasano | 213 | 26,299 | 123.47 | 3,288 | 12.50 | 15.44 | - | 3,288 | - | - | - | 10.11 | 100.00 |
| Atencingo | 481 | 58,722 | 122.00 | 7,412 | 12.62 | 15.40 | - | 7,412 | - | - | - | 12.55 | 100.00 |
| Emiliano Zapata | 478 | 49,661 | 103.93 | 6,734 | 13.56 | 14.09 | - | 6,734 | - | - | - | 3.13 | 100.00 |
| Calpam | 131 | 11,338 | 86.55 | 1,013 | 8.93 | 7.73 | - | 1,013 | - | - | - | 20.63 | 100.00 |
| El Carmen * | 198 | 16,560 | 83.64 | 965 | 5.83 | 4.87 | 965 | - | - | - | - | - | - |
| * Los datos del ingenio "El Carmen" son estimados por el CONADESUC. | | | | | | | | | | | | | |
| CÓRDOBA - GOLFO | 5,661 | 401,734 | 70.96 | 44,410 | 11.05 | 7.84 | 13,164 | 15,675 | - | 1,410 | 14,160 | 6.03 | 95.62 |
| Central El Potrero | 896 | 69,709 | 77.84 | 8,023 | 11.51 | 8.96 | 8,023 | - | - | - | - | 2.88 | 96.25 |
| San Nicolás | 620 | 47,332 | 76.38 | 5,141 | 10.86 | 8.30 | 5,141 | - | - | - | - | 5.46 | 99.62 |
| Central Motzorongo | 910 | 68,450 | 75.20 | 7,135 | 10.42 | 7.84 | - | - | - | - | 7,135 | 5.61 | 92.81 |
| Central La Providencia | 555 | 41,664 | 75.05 | 4,604 | 11.05 | 8.29 | - | - | - | - | 4,604 | 3.03 | 100.00 |
| Central San Miguelito | 332 | 24,553 | 74.00 | 2,422 | 9.86 | 7.30 | - | - | - | - | 2,422 | 3.03 | 99.49 |
| El Refugio | 361 | 24,556 | 68.09 | 2,664 | 10.85 | 7.39 | - | 1,254 | - | 1,410 | - | 25.55 | 100.00 |
| Central Progreso | 625 | 40,310 | 64.52 | 4,871 | 12.08 | 7.80 | - | 4,871 | - | - | - | 3.27 | 100.00 |
| Constancia | 634 | 40,728 | 64.22 | 4,443 | 10.91 | 7.01 | - | 4,443 | - | - | - | 3.27 | 76.09 |
| La Marquita | 729 | 44,431 | 60.93 | 5,108 | 11.50 | 7.00 | - | 5,108 | - | - | - | 2.20 | 100.00 |
| NORESTE | 5,298 | 407,252 | 76.87 | 46,110 | 11.32 | 8.70 | 13,437 | 29,023 | - | - | 3,650 | 15.20 | 81.00 |
| El Mante | 306 | 30,298 | 98.93 | 2,901 | 9.58 | 9.47 | - | 2,901 | - | - | - | 17.66 | 88.48 |
| El Higo | 662 | 63,444 | 95.77 | 6,919 | 10.91 | 10.45 | - | 6,919 | - | - | - | 23.07 | 94.94 |
| Pánuco | 815 | 76,141 | 93.45 | 8,571 | 11.26 | 10.52 | - | 4,921 | - | - | 3,650 | 8.42 | 69.16 |
| Aarón Sáenz Garza | 425 | 38,254 | 90.01 | 4,345 | 11.36 | 10.22 | - | 4,345 | - | - | - | 9.92 | 75.54 |
| San Miguel del Naranjo | 993 | 66,043 | 66.51 | 7,455 | 11.29 | 7.51 | 3,334 | 4,121 | - | - | - | 9.47 | 79.87 |
| Plan de San Luis | 758 | 50,380 | 66.46 | 6,014 | 11.94 | 7.93 | 6,014 | - | - | - | - | 14.98 | 79.91 |
| Plan de Ayala | 555 | 35,400 | 63.82 | 4,088 | 11.55 | 7.37 | 4,088 | - | - | - | - | 35.62 | 59.97 |
| Alianza Popular | 784 | 47,292 | 60.34 | 5,815 | 12.30 | 7.42 | - | 5,815 | - | - | - | 2.44 | 99.47 |
| NOROESTE | 1,000 | 65,070 | 65.10 | 4,719 | 7.25 | 4.72 | 2,494 | 1,506 | 719 | - | - | 30.26 | 97.86 |
| Puga | 636 | 41,380 | 65.11 | 3,213 | 7.77 | 5.06 | 2,494 | - | 719 | - | - | 30.26 | 97.86 |
| El Molino | 364 | 23,690 | 65.08 | 1,506 | 6.36 | 4.14 | - | 1,506 | - | - | - | - | - |
| PACÍFICO | 3,377 | 287,625 | 85.18 | 25,704 | 8.94 | 7.61 | 4,020 | 19,889 | 1,796 | - | - | 29.21 | 93.00 |
| Melchor Ocampo | 189 | 31,638 | 167.18 | 3,221 | 10.18 | 17.02 | - | 3,221 | - | - | - | 34.33 | 93.73 |
| Tamazula | 523 | 55,726 | 106.52 | 5,940 | 10.66 | 11.35 | 3,167 | 2,774 | - | - | - | 7.09 | 100.00 |
| Pedernales | 170 | 15,875 | 93.38 | 1,605 | 10.11 | 9.44 | - | 1,605 | - | - | - | 21.33 | 100.00 |
| Tala | 422 | 38,342 | 90.81 | 2,545 | 6.64 | 6.03 | 854 | 1,691 | - | - | - | 57.41 | 84.65 |
| Bellavista | 179 | 16,175 | 90.56 | 1,316 | 8.13 | 7.37 | - | 1,316 | - | - | - | 46.23 | 98.62 |
| Santa Clara | 246 | 20,875 | 84.86 | 1,316 | 6.31 | 5.35 | - | 1,316 | - | - | - | 19.91 | 53.99 |
| Lázaro Cárdenas | 176 | 14,030 | 79.72 | 1,485 | 10.59 | 8.44 | - | 1,485 | - | - | - | 12.40 | 100.00 |
| Queseria | 707 | 50,305 | 71.19 | 4,846 | 9.63 | 6.86 | - | 4,846 | - | - | - | 7.19 | 96.10 |
| José María Morelos | 232 | 16,500 | 71.12 | 1,135 | 6.88 | 4.89 | - | 1,135 | - | - | - | 44.44 | 98.04 |
| San Francisco Ameca | 533 | 28,160 | 52.83 | 2,295 | 8.15 | 4.31 | - | 500 | 1,796 | - | - | 41.82 | 99.44 |
| PAPALOAPAN - GOLFO | 4,871 | 368,086 | 75.56 | 38,445 | 10.44 | 7.89 | 13,802 | 20,906 | - | - | 3,737.0 | 11.57 | 92.33 |
| La Gloria | 770 | 77,005 | 100.01 | 8,184 | 10.63 | 10.63 | - | 8,184 | - | - | - | 12.89 | 100.00 |
| El Modelo | 534 | 51,096 | 95.69 | 4,978 | 9.74 | 9.32 | - | 4,978 | - | - | - | 2.58 | 98.77 |
| Mahuixtlán | 220 | 20,690 | 94.04 | 2,202 | 10.64 | 10.01 | - | 2,202 | - | - | - | 1.44 | 91.73 |
| San Pedro | 674 | 53,525 | 79.37 | 5,543 | 10.35 | 8.22 | - | 5,543 | - | - | - | 19.10 | 84.17 |
| Adolfo López Mateos | 586 | 42,323 | 72.18 | 4,957 | 11.71 | 8.45 | 4,957 | - | - | - | - | 33.28 | 100.00 |
| Tres Valles | 1,316 | 82,994 | 63.07 | 8,845 | 10.66 | 6.72 | 8,845 | - | - | - | - | 11.01 | 89.59 |
| CIASA (Cuatotolapam) | 708 | 37,010 | 52.29 | 3,737 | 10.10 | 5.28 | - | - | - | - | 3,737 | 3.89 | 85.56 |
| San Cristóbal | 63 | 3,444 | 54.81 | - | - | - | - | - | - | - | - | 8.33 | - |
| SURESTE | 3,173 | 249,758 | 78.72 | 25,395 | 10.17 | 8.00 | 3,569 | 16,948 | 2,892 | - | 1,986 | 12.40 | 98.28 |
| Cia. La Fe (Pujilic) | 619 | 64,937 | 104.95 | 8,203 | 12.63 | 13.26 | - | 8,203 | - | - | - | 1.14 | 100.00 |
| Huixtla | 657 | 55,925 | 85.08 | 5,322 | 9.52 | 8.10 | - | 5,322 | - | - | - | 7.27 | 97.89 |
| La Joya | 406 | 30,472 | 75.00 | 2,706 | 8.88 | 6.66 | - | 2,706 | - | - | - | 30.16 | 97.00 |
| Santa Rosalía | 351 | 25,791 | 73.50 | 1,986 | 7.70 | 5.66 | - | - | - | - | 1,986 | 8.51 | 99.83 |
| Presidente Benito Juárez | 1,139 | 72,633 | 63.75 | 7,177 | 9.88 | 6.30 | 3,569 | 717 | 2,892 | - | - | 14.93 | 97.02 |

Cuadro 9
Reporte de avance de producción por región, zafra 2017/18 - Acumulado
(Datos de la semana 12)

| Ingenio | Superficie industrializada | Caña molida | Rendimiento de campo | Producción de azúcar | Rendimiento de fábrica | Rendimiento agroindustrial | Azúcar refinada | Azúcar estándar | Azúcar blanco especial | Azúcar mascabado | Azúcar con pol menor a 99.2 | Tiempo perdido total | Caña quemada |
|---|----------------------------|-------------|----------------------|----------------------|------------------------|----------------------------|-----------------|-----------------|------------------------|------------------|-----------------------------|----------------------|--------------|
| | ha | t | t/ha | t | % | t azúcar/ha | t | t | t | t | t | % | % |
| Total nacional | 96,148 | 7,741,627 | 80.52 | 756,247 | 9.77 | 7.87 | 191,345 | 459,260 | 24,865 | 2,833 | 77,944 | 16.02 | 91.48 |
| CENTRO | 5,972 | 646,250 | 108.21 | 73,251 | 11.33 | 12.27 | 3,029 | 70,222 | - | - | - | 17.11 | 97.55 |
| Atencingo | 2,249 | 277,815 | 123.53 | 31,157 | 11.22 | 13.85 | - | 31,157 | - | - | - | 10.54 | 100.00 |
| Central Casasano | 1,036 | 115,073 | 111.07 | 14,191 | 12.33 | 13.70 | - | 14,191 | - | - | - | 10.25 | 96.64 |
| Emiliano Zapata | 1,701 | 177,982 | 104.62 | 22,864 | 12.85 | 13.44 | - | 22,864 | - | - | - | 8.27 | 100.00 |
| El Carmen * | 626 | 48,447 | 77.40 | 3,029 | 6.25 | 4.84 | 3,029 | - | - | - | - | - | - |
| Calpam | 360 | 26,932 | 74.81 | 2,010 | 7.46 | 5.58 | - | 2,010 | - | - | - | 39.39 | 93.55 |
| * Los datos del ingenio "El Carmen" son estimados por el CONADESUC. | | | | | | | | | | | | | |
| CORDOBA - GOLFO | 19,892 | 1,414,290 | 71.10 | 138,552 | 9.80 | 6.97 | 41,317 | 50,107 | - | 2,833 | 44,295 | 8.41 | 94.54 |
| Central El Potrero | 2,336 | 214,797 | 91.96 | 19,811 | 9.22 | 8.48 | 19,811 | - | - | - | - | 2.29 | 97.35 |
| San Nicolás | 3,043 | 239,645 | 78.76 | 21,506 | 8.97 | 7.07 | 21,506 | - | - | - | - | 9.78 | 97.36 |
| Central San Miquelito | 1,055 | 76,938 | 72.94 | 7,069 | 9.19 | 6.70 | - | - | - | - | 7,069 | 9.16 | 92.72 |
| Central Motzorongo | 2,779 | 196,100 | 70.57 | 18,643 | 9.51 | 6.71 | - | - | - | - | 18,643 | 6.31 | 91.63 |
| La Margarita | 4,232 | 275,662 | 65.13 | 28,875 | 10.47 | 6.82 | - | 18,598 | - | - | 10,277 | 5.81 | 96.92 |
| Central La Providencia | 1,284 | 83,485 | 65.04 | 8,305 | 9.95 | 6.47 | - | - | - | - | 8,305 | 3.00 | 93.01 |
| El Refugio | 894 | 58,074 | 64.96 | 5,638 | 9.71 | 6.31 | - | 2,805 | - | 2,833 | - | 23.74 | 100.00 |
| Central Progreso | 2,280 | 147,520 | 64.70 | 17,034 | 11.55 | 7.47 | - | 17,034 | - | - | - | 12.96 | 95.42 |
| Constancia | 1,990 | 122,069 | 61.33 | 11,670 | 9.56 | 5.86 | - | 11,670 | - | - | - | 2.60 | 81.89 |
| NORESTE | 23,786 | 1,849,640 | 77.76 | 191,345 | 10.34 | 8.04 | 50,021 | 113,397 | - | - | 27,926 | 20.11 | 81.58 |
| Pánuco | 3,736 | 357,708 | 95.75 | 39,426 | 11.02 | 10.55 | - | 11,500 | - | - | 27,926 | 12.28 | 80.19 |
| El Higo | 2,313 | 214,123 | 92.56 | 20,547 | 9.60 | 8.88 | - | 20,547 | - | - | - | 35.51 | 92.69 |
| El Mante | 1,357 | 124,421 | 91.71 | 10,196 | 8.19 | 7.51 | 928 | 9,268 | - | - | - | 22.89 | 69.43 |
| Aarón Sáenz Garza | 2,112 | 190,136 | 90.02 | 18,656 | 9.81 | 8.83 | 1,725 | 16,931 | - | - | - | 17.72 | 80.41 |
| Plan de Ayala | 1,437 | 108,300 | 75.34 | 9,673 | 8.93 | 6.73 | 9,673 | - | - | - | - | 31.41 | 72.87 |
| San Miguel del Naranjo | 5,226 | 363,815 | 69.62 | 38,954 | 10.71 | 7.45 | 4,980 | 33,974 | - | - | - | 9.70 | 78.58 |
| Plan de San Luis | 4,454 | 296,741 | 66.63 | 32,716 | 11.03 | 7.35 | 32,716 | - | - | - | - | 14.83 | 76.21 |
| Alianza Popular | 3,151 | 194,395 | 61.69 | 21,177 | 10.89 | 6.72 | - | 21,177 | - | - | - | 16.52 | 99.50 |
| NOROESTE | 1,838 | 123,870 | 67.41 | 8,715 | 7.04 | 4.74 | 5,599 | 1,506 | 1,610 | - | - | 34.32 | 98.31 |
| Puqa | 1,474 | 100,180 | 67.99 | 7,209 | 7.20 | 4.89 | 5,599 | - | 1,610 | - | - | 34.32 | 98.31 |
| El Molino | 364 | 23,690 | 65.08 | 1,506 | 6.36 | 4.14 | - | 1,506 | - | - | - | - | - |
| PACIFICO | 14,449 | 1,357,067 | 93.92 | 119,700 | 8.82 | 8.28 | 16,127 | 88,053 | 15,521 | - | - | 16.68 | 95.70 |
| Melchor Ocampo | 1,548 | 239,861 | 154.96 | 24,979 | 10.41 | 16.14 | - | 24,979 | - | - | - | 13.36 | 98.10 |
| Tamazula | 1,682 | 197,660 | 117.52 | 18,895 | 9.56 | 11.23 | 7,724 | 10,336 | 836 | - | - | 10.24 | 100.00 |
| Pedernales | 347 | 33,685 | 97.07 | 3,147 | 9.34 | 9.07 | - | 3,147 | - | - | - | 20.23 | 100.00 |
| Bellavista | 743 | 68,215 | 91.85 | 5,691 | 8.34 | 7.66 | - | 5,691 | - | - | - | 18.96 | 99.67 |
| Tala | 3,622 | 315,521 | 87.11 | 24,166 | 7.66 | 6.67 | 8,403 | 15,763 | - | - | - | 22.47 | 95.35 |
| Santa Clara | 246 | 20,875 | 84.86 | 1,316 | 6.31 | 5.35 | - | 1,316 | - | - | - | 19.91 | 53.99 |
| Quesería | 2,707 | 215,656 | 79.66 | 19,091 | 8.85 | 7.05 | - | 15,380 | 3,711 | - | - | 11.34 | 95.67 |
| Lázaro Cárdenas | 601 | 47,650 | 79.30 | 4,692 | 9.85 | 7.81 | - | 4,692 | - | - | - | 9.30 | 100.00 |
| San Francisco Ameca | 1,941 | 146,880 | 75.67 | 12,213 | 8.31 | 6.29 | - | 1,239 | 10,974 | - | - | 17.54 | 86.92 |
| José María Morelos | 1,013 | 71,064 | 70.18 | 5,511 | 7.75 | 5.44 | - | 5,511 | - | - | - | 23.46 | 98.93 |
| PAPALOAPAN - GOLFO | 19,743 | 1,473,111 | 74.61 | 139,170 | 9.45 | 7.05 | 70,642 | 64,791 | - | - | 3,737 | 16.29 | 94.55 |
| El Modelo | 1,755 | 187,458 | 106.83 | 16,553 | 8.83 | 9.43 | - | 16,553 | - | - | - | 10.27 | 97.81 |
| La Gloria | 2,184 | 219,290 | 100.41 | 20,917 | 9.54 | 9.58 | - | 20,917 | - | - | - | 13.44 | 99.84 |
| Mahuixtlán | 1,301 | 122,079 | 93.83 | 12,692 | 10.40 | 9.76 | - | 12,692 | - | - | - | 7.36 | 93.42 |
| San Pedro | 2,007 | 159,121 | 79.27 | 14,629 | 9.19 | 7.29 | - | 14,629 | - | - | - | 42.27 | 84.73 |
| Tres Valles | 7,637 | 495,253 | 64.85 | 47,549 | 9.60 | 6.23 | 47,549 | - | - | - | - | 11.90 | 92.98 |
| Adolfo López Mateos | 4,089 | 249,456 | 61.01 | 23,093 | 9.26 | 5.65 | 23,093 | - | - | - | - | 32.85 | 100.00 |
| CIASA (Cuatotlapam) | 708 | 37,010 | 52.29 | 3,737 | 10.10 | 5.28 | - | - | - | - | 3,737 | 3.89 | 85.56 |
| San Cristóbal | 63 | 3,444 | 54.81 | - | - | - | - | - | - | - | - | 8.33 | - |
| SURESTE | 10,467 | 877,400 | 83.83 | 85,514 | 9.75 | 8.17 | 4,610 | 71,183 | 7,735 | - | 1,986 | 17.52 | 97.28 |
| Cía. La Fe (Pujilic) | 3,671 | 371,804 | 101.28 | 43,475 | 11.69 | 11.84 | - | 43,475 | - | - | - | 9.54 | 100.00 |
| Huixtla | 2,664 | 226,429 | 84.99 | 19,551 | 8.63 | 7.34 | - | 19,551 | - | - | - | 7.23 | 94.82 |
| La Joya | 983 | 79,018 | 80.41 | 6,385 | 8.08 | 6.50 | - | 6,385 | - | - | - | 29.95 | 93.13 |
| Santa Rosalía | 351 | 25,791 | 73.50 | 1,986 | 7.70 | 5.66 | - | - | - | - | 1,986 | 8.51 | 99.83 |
| Presidente Benito Juárez | 2,798 | 174,358 | 62.32 | 14,118 | 8.10 | 5.05 | 4,610 | 1,773 | 7,735 | - | - | 32.38 | 96.20 |

Cuadro 10
Reporte de avance de producción por entidad federativa, zafra 2017/18 - Semanal
(Datos a la semana 12)

| Ingenio | Superficie industrializada | Caña molida | Rendimiento de campo | Producción de azúcar | Rendimiento de fábrica | Rendimiento agroindustrial | Azúcar refinada | Azúcar estándar | Azúcar blanco especial | Azúcar mascabado | Azúcar con pol menor a 99.2 | Tiempo perdido total | Caña quemada |
|-----------------|----------------------------|-------------|----------------------|----------------------|------------------------|----------------------------|-----------------|-----------------|------------------------|------------------|-----------------------------|----------------------|--------------|
| | ha | t | t/ha | t | % | t azúcar/ha | t | t | t | t | t | % | % |
| Total nacional | 24,880 | 1,942,104 | 78.06 | 204,194 | 10.51 | 8.21 | 51,451 | 122,394 | 5,407 | 1,410 | 23,533 | 15.69 | 90.28 |
| Veracruz | 10,531 | 814,655 | 77.36 | 86,582 | 10.63 | 8.22 | 22,974 | 42,061 | - | - | 21,547 | 6.51 | 81.07 |
| San Luis Potosí | 3,089 | 199,115 | 64.45 | 23,373 | 11.74 | 7.57 | 13,437 | 9,937 | - | - | - | 15.63 | 79.80 |
| Jalisco | 2,078 | 186,540 | 89.76 | 16,452 | 8.82 | 7.92 | 4,020 | 10,636 | 1,796 | - | - | 38.55 | 95.75 |
| Chiapas | 1,276 | 120,862 | 94.72 | 13,525 | 11.19 | 10.60 | - | 13,525 | - | - | - | 4.21 | 98.95 |
| Oaxaca | 1,676 | 111,310 | 66.41 | 12,728 | 11.44 | 7.59 | 4,957 | 6,361 | - | 1,410 | - | 20.34 | 100.00 |
| Morelos | 691 | 75,960 | 109.96 | 10,022 | 13.19 | 14.51 | - | 10,022 | - | - | - | 6.62 | 100.00 |
| Tabasco | 1,490 | 98,424 | 66.05 | 9,164 | 9.31 | 6.15 | 3,569 | 717 | 2,892 | - | 1,986 | 11.72 | 98.42 |
| Puebla | 612 | 70,060 | 114.42 | 8,425 | 12.03 | 13.76 | - | 8,425 | - | - | - | 16.59 | 100.00 |
| Tamaulipas | 731 | 68,552 | 93.75 | 7,246 | 10.57 | 9.91 | - | 7,246 | - | - | - | 13.79 | 82.01 |
| Colima | 707 | 50,305 | 71.19 | 4,846 | 9.63 | 6.86 | - | 4,846 | - | - | - | 7.19 | 96.10 |
| Nayarit | 1,000 | 65,070 | 65.10 | 4,719 | 7.25 | 4.72 | 2,494 | 1,506 | 719 | - | - | 30.26 | 97.86 |
| Michoacán | 592 | 50,780 | 85.78 | 4,407 | 8.68 | 7.44 | - | 4,407 | - | - | - | 17.88 | 84.66 |
| Campeche | 406 | 30,472 | 75.00 | 2,706 | 8.88 | 6.66 | - | 2,706 | - | - | - | 30.16 | 97.00 |

Cuadro 11
Reporte de avance de producción por entidad federativa, zafra 2017/18 - Acumulado
(Datos a la semana 12)

| Ingenio | Superficie industrializada | Caña molida | Rendimiento de campo | Producción de azúcar | Rendimiento de fábrica | Rendimiento agroindustrial | Azúcar refinada | Azúcar estándar | Azúcar blanco especial | Azúcar mascabado | Azúcar con pol menor a 99.2 | Tiempo perdido total | Caña quemada |
|-----------------|----------------------------|-------------|----------------------|----------------------|------------------------|----------------------------|-----------------|-----------------|------------------------|------------------|-----------------------------|----------------------|--------------|
| | ha | t | t/ha | t | % | t azúcar/ha | t | t | t | t | t | % | % |
| Total nacional | 96,148 | 7,741,627 | 80.52 | 756,247 | 9.77 | 7.87 | 191,345 | 459,260 | 24,865 | 2,833 | 77,944 | 16.02 | 91.48 |
| Veracruz | 37,096 | 2,924,487 | 78.84 | 283,117 | 9.68 | 7.63 | 91,895 | 125,542 | - | - | 65,680 | 10.63 | 80.98 |
| San Luis Potosí | 14,268 | 963,251 | 67.51 | 102,520 | 10.64 | 7.19 | 47,369 | 55,151 | - | - | - | 18.11 | 81.79 |
| Jalisco | 10,548 | 1,039,201 | 98.52 | 91,455 | 8.80 | 8.67 | 16,127 | 63,519 | 11,810 | - | - | 17.67 | 96.50 |
| Chiapas | 6,335 | 598,233 | 94.43 | 63,026 | 10.54 | 9.95 | - | 63,026 | - | - | - | 8.39 | 97.41 |
| Oaxaca | 9,215 | 583,192 | 63.29 | 57,607 | 9.88 | 6.25 | 23,093 | 21,403 | - | 2,833 | 10,277 | 20.80 | 98.97 |
| Morelos | 2,737 | 293,056 | 107.06 | 37,055 | 12.64 | 13.54 | - | 37,055 | - | - | - | 9.26 | 98.32 |
| Puebla | 2,609 | 304,747 | 116.81 | 33,167 | 10.88 | 12.71 | - | 33,167 | - | - | - | 24.96 | 96.78 |
| Tamaulipas | 3,469 | 314,558 | 90.68 | 28,852 | 9.17 | 8.32 | 2,653 | 26,199 | - | - | - | 20.31 | 74.92 |
| Colima | 2,707 | 215,656 | 79.66 | 19,091 | 8.85 | 7.05 | - | 15,380 | 3,711 | - | - | 11.34 | 95.67 |
| Tabasco | 3,149 | 200,149 | 63.56 | 16,104 | 8.05 | 5.11 | 4,610 | 1,773 | 7,735 | - | 1,986 | 20.45 | 98.01 |
| Michoacán | 1,194 | 102,210 | 85.61 | 9,155 | 8.96 | 7.67 | - | 9,155 | - | - | - | 16.48 | 84.66 |
| Nayarit | 1,838 | 123,870 | 67.41 | 8,715 | 7.04 | 4.74 | 5,599 | 1,506 | 1,610 | - | - | 34.32 | 98.31 |
| Campeche | 983 | 79,018 | 80.41 | 6,385 | 8.08 | 6.50 | - | 6,385 | - | - | - | 29.95 | 93.13 |

Cuadro 12
Comparativo real vs. 1er estimado de producción, zafra 2017/18 - Semanal
(Datos de la semana 12)

| Ingenio | Información real | | | | | Variación absoluta (real - estimado) | | | | |
|--------------------------|----------------------------|------------------|----------------------|----------------------|------------------------|--------------------------------------|-----------------|----------------------|----------------------|------------------------|
| | Superficie industrializada | Caña molida | Rendimiento de campo | Producción de azúcar | Rendimiento de fábrica | Superficie industrializada | Caña molida | Rendimiento de campo | Producción de azúcar | Rendimiento de fábrica |
| | ha | t | t/ha | t | % | ha | t | t/ha | t | % |
| Total Nacional | 24,880 | 1,942,104 | 78.06 | 204,194 | 10.51 | -6,076 | -299,522 | 5.65 | -29,624 | 0.08 |
| Presidente Benito Juárez | 1,139 | 72,633 | 63.75 | 7,177 | 9.88 | 456 | 28,213 | -1.25 | 3,044 | 0.58 |
| Pánuco | 815 | 76,141 | 93.45 | 8,571 | 11.26 | 128 | 8,141 | -5.53 | 2,296 | 2.03 |
| Central Motzorongo | 910 | 68,450 | 75.20 | 7,135 | 10.42 | -87 | 5,850 | 12.44 | 1,151 | 0.86 |
| San Miguel del Naranjo | 993 | 66,043 | 66.51 | 7,455 | 11.29 | 3 | 5,043 | 4.89 | 1,111 | 0.89 |
| CIASA (Cuatotolapam) | 708 | 37,010 | 52.29 | 3,737 | 10.10 | 21 | 9,540 | 12.29 | 1,100 | 0.50 |
| Central La Providencia | 555 | 41,664 | 75.05 | 4,604 | 11.05 | -28 | 8,417 | 18.05 | 1,033 | 0.31 |
| La Margarita | 729 | 44,431 | 60.93 | 5,108 | 11.50 | 26 | 4,651 | 4.34 | 1,005 | 1.18 |
| Alianza Popular | 784 | 47,292 | 60.34 | 5,815 | 12.30 | 127 | 4,034 | -5.57 | 928 | 1.00 |
| Tamazula | 523 | 55,726 | 106.52 | 5,940 | 10.66 | 35 | 6,876 | 6.49 | 902 | 0.35 |
| Constancia | 634 | 40,728 | 64.22 | 4,443 | 10.91 | 82 | 4,800 | -0.87 | 788 | 0.74 |
| Emiliano Zapata | 478 | 49,661 | 103.93 | 6,734 | 13.56 | 127 | 5,110 | -22.99 | 762 | 0.16 |
| El Refugio | 361 | 24,556 | 68.09 | 2,664 | 10.85 | 29 | 1,556 | -1.33 | 725 | 2.42 |
| Santa Clara | 246 | 20,875 | 84.86 | 1,316 | 6.31 | 50 | 3,656 | -3.14 | 714 | 2.81 |
| Central Progreso | 625 | 40,310 | 64.52 | 4,871 | 12.08 | 45 | 5,310 | 4.15 | 637 | -0.01 |
| Central San Miguelito | 332 | 24,553 | 74.00 | 2,422 | 9.86 | 68 | 2,553 | -9.48 | 393 | 0.64 |
| Central El Potrero | 896 | 69,709 | 77.84 | 8,023 | 11.51 | -111 | -1,791 | 6.84 | 301 | 0.71 |
| Mahuixtlán | 220 | 20,690 | 94.04 | 2,202 | 10.64 | 45 | 2,690 | -8.97 | 211 | -0.42 |
| La Joya | 406 | 30,472 | 75.00 | 2,706 | 8.88 | -117 | -432 | 16.00 | 190 | 0.74 |
| San Nicolás | 620 | 47,332 | 76.38 | 5,141 | 10.86 | -73 | -321 | 7.56 | 142 | 0.37 |
| Aarón Sáenz Garza | 425 | 38,254 | 90.01 | 4,345 | 11.36 | -81 | -4,880 | 4.76 | 134 | 1.60 |
| Huixtla | 657 | 55,925 | 85.08 | 5,322 | 9.52 | 74 | 6,550 | 0.46 | 104 | -1.05 |
| San Pedro | 674 | 53,525 | 79.37 | 5,543 | 10.35 | -10 | 1,525 | 3.37 | 57 | -0.20 |
| El Modelo | 534 | 51,096 | 95.69 | 4,978 | 9.74 | 56 | 2,296 | -6.30 | -49 | -0.56 |
| Plan de San Luis | 758 | 50,380 | 66.46 | 6,014 | 11.94 | -48 | -415 | 3.44 | -49 | 0.00 |
| La Gloria | 770 | 77,005 | 100.01 | 8,184 | 10.63 | 1 | 979 | 1.14 | -108 | -0.28 |
| Lázaro Cárdenas | 176 | 14,030 | 79.72 | 1,485 | 10.59 | -13 | -530 | 2.62 | -125 | -0.47 |
| Cia. La Fe (Pujilic) | 619 | 64,937 | 104.95 | 8,203 | 12.63 | -23 | 429 | 4.44 | -135 | -0.29 |
| Calipam | 131 | 11,338 | 86.55 | 1,013 | 8.93 | -7 | -162 | 3.18 | -137 | -1.07 |
| El Mante | 306 | 30,298 | 98.93 | 2,901 | 9.58 | -44 | -1,082 | 9.28 | -165 | -0.20 |
| Pedernales | 170 | 15,875 | 93.38 | 1,605 | 10.11 | -20 | -1,088 | 4.17 | -194 | -0.49 |
| Tres Valles | 1,316 | 82,994 | 63.07 | 8,845 | 10.66 | 53 | -3,006 | -5.05 | -194 | 0.15 |
| Quesería | 707 | 50,305 | 71.19 | 4,846 | 9.63 | -0 | 1,558 | 2.23 | -283 | -0.89 |
| Central Casasano | 213 | 26,299 | 123.47 | 3,288 | 12.50 | -40 | -1,197 | 14.92 | -318 | -0.61 |
| Atencingo | 481 | 58,722 | 122.00 | 7,412 | 12.62 | -44 | -4,280 | 2.02 | -693 | -0.24 |
| El Carmen * | 198 | 16,560 | 83.64 | 965 | 5.83 | -112 | -6,440 | 9.44 | -1,045 | -2.91 |
| José María Morelos | 232 | 16,500 | 71.12 | 1,135 | 6.88 | -136 | -11,600 | -5.21 | -1,158 | -1.28 |
| El Higo | 662 | 63,444 | 95.77 | 6,919 | 10.91 | -201 | -12,556 | 7.78 | -1,168 | 0.27 |
| El Molino | 364 | 23,690 | 65.08 | 1,506 | 6.36 | -16 | -4,310 | -8.60 | -1,294 | -3.64 |
| Plan de Ayala | 555 | 35,400 | 63.82 | 4,088 | 11.55 | -238 | -11,971 | 4.03 | -1,516 | -0.28 |
| Bellavista | 179 | 16,175 | 90.56 | 1,316 | 8.13 | -192 | -13,312 | 10.90 | -1,852 | -2.61 |
| Puga | 636 | 41,380 | 65.11 | 3,213 | 7.77 | -55 | -10,620 | -10.25 | -1,877 | -2.02 |
| Adolfo López Mateos | 586 | 42,323 | 72.18 | 4,957 | 11.71 | -496 | -19,427 | 15.11 | -1,909 | 0.59 |
| Melchor Ocampo | 189 | 31,638 | 167.18 | 3,221 | 10.18 | -262 | -15,133 | 63.52 | -2,194 | -1.40 |
| San José de Abajo | - | - | - | - | - | - | -22,061 | -57.52 | -2,281 | -10.34 |
| Santa Rosalía | 351 | 25,791 | 73.50 | 1,986 | 7.70 | -294 | -16,209 | 8.40 | -2,363 | -2.65 |
| San Francisco Ameca | 533 | 28,160 | 52.83 | 2,295 | 8.15 | -39 | -18,960 | -29.61 | -2,652 | -2.35 |
| San Rafael de Pucté | - | - | - | - | - | - | -1,166 | -56,000 | -48.03 | -4,716 |
| Tala | 422 | 38,342 | 90.81 | 2,545 | 6.64 | -561 | -38,658 | 12.51 | -5,629 | -3.98 |
| San Cristóbal | 63 | 3,444 | 54.81 | - | - | - | -2,606 | -142,857 | -0.01 | -13,250 |

*Nota 1: Los datos reales del ingenio "El Carmen" son estimados por el CONADESUC.

Cuadro 13
Comparativo real vs. 1er estimado de producción, zafra 2017/18 - Acumulado
(Datos a la semana 12)

| Ingenio | Información real | | | | | Variación absoluta (real - estimado) | | | | |
|--------------------------|----------------------------|-------------|----------------------|----------------------|------------------------|--------------------------------------|-------------|----------------------|----------------------|------------------------|
| | Superficie industrializada | Caña molida | Rendimiento de campo | Producción de azúcar | Rendimiento de fábrica | Superficie industrializada | Caña molida | Rendimiento de campo | Producción de azúcar | Rendimiento de fábrica |
| | ha | t | t/ha | t | % | ha | t | t/ha | t | % |
| Total nacional | 96,148 | 7,741,627 | 80.52 | 756,247 | 9.77 | -28,830 | -1,641,124 | 5.44 | -196,626 | -0.39 |
| Pánuco | 3,736 | 357,708 | 95.75 | 39,426 | 11.02 | 828 | 64,708 | -5.01 | 5,994 | -0.39 |
| La Margarita | 4,232 | 275,662 | 65.13 | 28,875 | 10.47 | -238 | 22,662 | 8.54 | 4,771 | 0.95 |
| Presidente Benito Juárez | 2,798 | 174,358 | 62.32 | 14,118 | 8.10 | 701 | 36,648 | -3.36 | 3,680 | 0.52 |
| Central Motzorongo | 2,779 | 196,100 | 70.57 | 18,643 | 9.51 | 148 | 31,200 | 7.89 | 3,137 | 0.10 |
| Central La Providencia | 1,284 | 83,485 | 65.04 | 8,305 | 9.95 | 143 | 18,490 | 8.04 | 1,965 | 0.19 |
| Mahuixtlán | 1,301 | 122,079 | 93.83 | 12,692 | 10.40 | 217 | 13,079 | -6.71 | 1,398 | 0.03 |
| Central Progreso | 2,280 | 147,520 | 64.70 | 17,034 | 11.55 | 19 | 11,020 | 4.33 | 1,130 | -0.10 |
| San Miguel del Naranjo | 5,226 | 363,815 | 69.62 | 38,954 | 10.71 | -1,049 | -13,185 | 9.54 | 943 | 0.62 |
| Santa Clara | 246 | 20,875 | 84.86 | 1,316 | 6.31 | 50 | 3,656 | -3.14 | 714 | 2.81 |
| El Refugio | 894 | 58,074 | 64.96 | 5,638 | 9.71 | 8 | -3,426 | -4.45 | 642 | 1.59 |
| Central San Miguelito | 1,055 | 76,938 | 72.94 | 7,069 | 9.19 | 197 | 5,438 | -10.38 | 5 | -0.69 |
| Alianza Popular | 3,151 | 194,395 | 61.69 | 21,177 | 10.89 | -57 | -19,206 | -4.89 | -267 | 0.85 |
| José María Morelos | 1,013 | 71,064 | 70.18 | 5,511 | 7.75 | -10 | -8,636 | -7.77 | -394 | 0.35 |
| Lázaro Cárdenas | 601 | 47,650 | 79.30 | 4,692 | 9.85 | -38 | -1,580 | 2.20 | -497 | -0.69 |
| Pedernales | 347 | 33,685 | 97.07 | 3,147 | 9.34 | -74 | -3,841 | 7.86 | -504 | -0.39 |
| CIASA (Cuatrotolapam) | 708 | 37,010 | 52.29 | 3,737 | 10.10 | -600 | -15,290 | 12.29 | -629 | 1.75 |
| Aarón Sáenz Garza | 2,112 | 190,136 | 90.02 | 18,656 | 9.81 | -323 | -17,497 | 4.76 | -671 | 0.50 |
| Emiliano Zapata | 1,701 | 177,982 | 104.62 | 22,864 | 12.85 | 28 | -10,652 | -8.13 | -764 | 0.32 |
| La Joya | 983 | 79,018 | 80.41 | 6,385 | 8.08 | -674 | -17,028 | 22.45 | -1,223 | 0.16 |
| San Nicolás | 3,043 | 239,645 | 78.76 | 21,506 | 8.97 | -498 | -4,030 | 9.94 | -1,303 | -0.39 |
| Central Casasano | 1,036 | 115,073 | 111.07 | 14,191 | 12.33 | -118 | -10,206 | 2.52 | -1,549 | -0.23 |
| El Carmen * | 626 | 48,447 | 77.40 | 3,029 | 6.25 | -214 | -15,553 | 1.21 | -1,692 | -1.12 |
| El Molino | 364 | 23,690 | 65.08 | 1,506 | 6.36 | -126 | -12,310 | -8.39 | -2,014 | -3.42 |
| El Modelo | 1,755 | 187,458 | 106.83 | 16,553 | 8.83 | -36 | -10,742 | -3.87 | -2,223 | -0.64 |
| Calipam | 360 | 26,932 | 74.81 | 2,010 | 7.46 | -233 | -22,518 | -8.56 | -2,270 | -1.19 |
| Tamazula | 1,682 | 197,660 | 117.52 | 18,895 | 9.56 | -572 | -27,800 | 17.50 | -2,340 | 0.14 |
| Santa Rosalía | 351 | 25,791 | 73.50 | 1,986 | 7.70 | -294 | -16,209 | 8.40 | -2,363 | -2.65 |
| El Mante | 1,357 | 124,421 | 91.71 | 10,196 | 8.19 | -374 | -43,635 | -5.38 | -2,388 | 0.71 |
| Plan de San Luis | 4,454 | 296,741 | 66.63 | 32,716 | 11.03 | -511 | -16,075 | 3.62 | -2,517 | -0.24 |
| La Gloria | 2,184 | 219,290 | 100.41 | 20,917 | 9.54 | -98 | -9,158 | 0.31 | -3,001 | -0.93 |
| Central El Potrero | 2,336 | 214,797 | 91.96 | 19,811 | 9.22 | -1,017 | -30,703 | 18.73 | -3,803 | -0.40 |
| Quesería | 2,707 | 215,656 | 79.66 | 19,091 | 8.85 | -693 | -18,851 | 10.69 | -4,577 | -1.24 |
| Puga | 1,474 | 100,180 | 67.99 | 7,209 | 7.20 | -507 | -48,820 | -7.26 | -5,101 | -1.07 |
| Huixtla | 2,664 | 226,429 | 84.99 | 19,551 | 8.63 | -253 | -20,446 | 0.37 | -6,539 | -1.93 |
| Constancia | 1,990 | 122,069 | 61.33 | 11,670 | 9.56 | -829 | -62,253 | -4.05 | -6,818 | -0.47 |
| San José de Abajo | - | - | - | - | - | -1,151 | -66,183 | -57.52 | -6,844 | -10.34 |
| Melchor Ocampo | 1,548 | 239,861 | 154.96 | 24,979 | 10.41 | -1,287 | -53,944 | 51.32 | -7,634 | -0.69 |
| Tala | 3,622 | 315,521 | 87.11 | 24,166 | 7.66 | -624 | -16,979 | 8.81 | -7,727 | -1.93 |
| San Francisco Ameca | 1,941 | 146,880 | 75.67 | 12,213 | 8.31 | -630 | -65,052 | -6.77 | -7,881 | -1.17 |
| Bellavista | 743 | 68,215 | 91.85 | 5,691 | 8.34 | -1,105 | -78,919 | 12.20 | -8,583 | -1.36 |
| San Rafael de Pucté | - | - | - | - | - | -2,291 | -110,000 | -48.01 | -9,225 | -8.39 |
| Tres Valles | 7,637 | 495,253 | 64.85 | 47,549 | 9.60 | -965 | -70,247 | -0.89 | -11,037 | -0.76 |
| Atencingo | 2,249 | 277,815 | 123.53 | 31,157 | 11.22 | -605 | -86,260 | -4.02 | -12,032 | -0.65 |
| San Cristóbal | 63 | 3,444 | 54.81 | - | - | -2,606 | -142,857 | -0.01 | -13,250 | -9.06 |
| San Pedro | 2,007 | 159,121 | 79.27 | 14,629 | 9.19 | -1,630 | -117,179 | 3.31 | -13,402 | -0.95 |
| Cra. La Fe (Pujillic) | 3,671 | 371,804 | 101.28 | 43,475 | 11.69 | -860 | -90,736 | -0.80 | -13,630 | -0.65 |
| El Higo | 2,313 | 214,123 | 92.56 | 20,547 | 9.60 | -1,492 | -129,677 | 2.22 | -14,666 | -0.65 |
| Adolfo López Mateos | 4,089 | 249,456 | 61.01 | 23,093 | 9.26 | -3,291 | -171,694 | 3.94 | -17,270 | -0.33 |
| Plan de Ayala | 1,437 | 108,300 | 75.34 | 9,673 | 8.93 | -3,195 | -168,647 | 15.56 | -22,378 | -2.64 |

Nota 1: Los datos reales del ingenio "El Carmen" son estimados por el CONADESUCA.

Cuadro 14

Rendimiento de fábrica de la zafra actual, ordenado de manera descendente y el respectivo de la zafra pasada.

| Ingenio | Rendimiento de fábrica | | Posición | | Diferencia |
|--------------------------|------------------------|------------------------|---------------|-----------------|------------|
| | Zafra 2017/18 (a) | Zafra 2016/17** (b) | Zafra 2017/18 | Zafra 2016/17** | (a) - (b) |
| Nacional | 9.77 | 9.35 | | | 0.42 |
| Emiliano Zapata | 12.85 | 12.86 | 1 | 1 | -0.01 |
| Central Casasano | 12.33 | 12.49 | 2 | 2 | -0.16 |
| Cía. La Fe (Pujilic) | 11.69 | 12.03 | 3 | 3 | -0.34 |
| Central Progreso | 11.55 | 11.11 | 4 | 5 | 0.44 |
| Atencingo | 11.22 | 12.02 | 5 | 4 | -0.80 |
| Plan de San Luis | 11.03 | 10.50 | 6 | 7 | 0.53 |
| Pánuco | 11.02 | 9.70 | 7 | 13 | 1.32 |
| Alianza Popular | 10.89 | 10.35 | 8 | 8 | 0.55 |
| San Miguel del Naranjo | 10.71 | 10.02 | 9 | 11 | 0.69 |
| La Margarita | 10.47 | 10.24 | 10 | 9 | 0.24 |
| Melchor Ocampo | 10.41 | 10.79 | 11 | 6 | -0.38 |
| Mahuixtlán | 10.40 | 10.17 | 12 | 10 | 0.23 |
| CIASA (Cuatotolapam) | 10.10 | 9.21 | 13 | 18 | 0.88 |
| Central La Providencia | 9.95 | 8.27 | 14 | 32 | 1.68 |
| Lázaro Cárdenas | 9.85 | 9.82 | 15 | 12 | 0.03 |
| Aarón Sáenz Garza | 9.81 | 7.90 | 16 | 37 | 1.91 |
| El Refugio | 9.71 | 4.61 | 17 | 46 | 5.09 |
| Tres Valles | 9.60 | 8.71 | 18 | 27 | 0.89 |
| El Higo | 9.60 | 9.41 | 19 | 15 | 0.18 |
| Constancia | 9.56 | 8.50 | 20 | 31 | 1.06 |
| Tamazula | 9.56 | 8.59 | 21 | 29 | 0.97 |
| La Gloria | 9.54 | 9.04 | 22 | 22 | 0.50 |
| Central Motzorongo | 9.51 | 8.77 | 23 | 26 | 0.74 |
| Pedernales | 9.34 | 9.49 | 24 | 14 | -0.15 |
| Adolfo López Mateos | 9.26 | 8.82 | 25 | 24 | 0.44 |
| Central El Potrero | 9.22 | 5.42 | 26 | 45 | 3.80 |
| San Pedro | 9.19 | 8.53 | 27 | 30 | 0.67 |
| Central San Miguelito | 9.19 | 9.24 | 28 | 17 | -0.05 |
| San Nicolás | 8.97 | 7.94 | 29 | 36 | 1.04 |
| Plan de Ayala | 8.93 | 8.18 | 30 | 34 | 0.75 |
| Quesería | 8.85 | 8.62 | 31 | 28 | 0.23 |
| El Modelo | 8.83 | 9.16 | 32 | 20 | -0.33 |
| Huixtla | 8.63 | 7.38 | 33 | 39 | 1.25 |
| Bellavista | 8.34 | 9.19 | 34 | 19 | -0.85 |
| San Francisco Ameca | 8.31 | 8.93 | 35 | 23 | -0.61 |
| El Mante | 8.19 | 7.26 | 36 | 40 | 0.93 |
| Presidente Benito Juárez | 8.10 | 1.60 | 37 | 47 | 6.50 |
| La Joya | 8.08 | 7.75 | 38 | 38 | 0.33 |
| José María Morelos | 7.75 | 6.77 | 39 | 42 | 0.98 |
| Santa Rosalía | 7.70 | - | 40 | - | 7.70 |
| Tala | 7.66 | 8.78 | 41 | 25 | -1.12 |
| Calipam | 7.46 | - | 42 | - | 7.46 |
| Puga | 7.20 | 8.16 | 43 | 35 | -0.96 |
| El Molino | 6.36 | 9.40 | 44 | 16 | -3.04 |
| Santa Clara | 6.31 | 8.21 | 45 | 33 | -1.90 |
| El Carmen | 6.25 | 5.76 | 46 | 44 | 0.49 |
| San José de Abajo | - | 9.09 | 47 | 21 | -9.09 |
| San Rafael de Pucté | - | 7.06 | 48 | 41 | -7.06 |
| San Cristóbal | - | 6.73 | 49 | 43 | -6.73 |

** Semana 13 con fecha de corte al 24/12/2016

Nota: El ingenio Calipam no proporcionó corrida de fábrica en la zafra anterior.

Cuadro 15
Estimado de producción para la semana 13 con fecha de corte al 30 de diciembre.

| Ingenio | Superficie a industrializar | Caña a moler | Rendimiento de campo | Azúcar total a producir | Rendimiento de fábrica | Rendimiento agroindustrial | Azúcar a producir con pol menor a 99.2 |
|--------------------------|-----------------------------|------------------|----------------------|-------------------------|------------------------|----------------------------|--|
| | ha | t | t/ha | t | % | t azúcar/ha | t |
| Total nacional | 28,575 | 2,076,200 | 72.66 | 223,064 | 10.74 | 7.81 | 23,242 |
| Atencingo | 533 | 63,002 | 118.17 | 8,295 | 13.17 | 15.56 | - |
| Central Casasano | 242 | 26,293 | 108.55 | 3,448 | 13.11 | 14.23 | - |
| Emiliano Zapata | 445 | 46,935 | 105.47 | 6,369 | 13.57 | 14.31 | - |
| Melchor Ocampo | 446 | 46,233 | 103.65 | 5,408 | 11.70 | 12.13 | - |
| Cía. La Fe (Pujilic) | 460 | 46,315 | 100.66 | 6,042 | 13.05 | 13.13 | - |
| Tamazula | 493 | 49,300 | 100.03 | 5,149 | 10.44 | 10.45 | - |
| El Modelo | 403 | 40,300 | 100.00 | 4,232 | 10.50 | 10.50 | - |
| La Gloria | 808 | 79,822 | 98.82 | 8,691 | 10.89 | 10.76 | - |
| El Mante | 320 | 31,480 | 98.38 | 3,266 | 10.37 | 10.21 | - |
| Pánuco | 729 | 70,000 | 96.02 | 6,275 | 8.96 | 8.61 | 3,000 |
| Pedernales | 193 | 17,174 | 89.21 | 1,861 | 10.84 | 9.67 | - |
| El Higo | 723 | 64,000 | 88.50 | 6,894 | 10.77 | 9.53 | - |
| Mahuixtlán | 153 | 13,500 | 88.29 | 1,493 | 11.06 | 9.77 | - |
| Santa Clara | 362 | 31,865 | 88.00 | 2,415 | 7.58 | 6.67 | - |
| Aarón Sáenz Garza | 380 | 32,450 | 85.39 | 3,251 | 10.02 | 8.55 | - |
| Huixtla | 584 | 49,375 | 84.62 | 5,218 | 10.57 | 8.94 | - |
| Calipam | 102 | 8,500 | 83.37 | 790 | 9.29 | 7.75 | - |
| San Francisco Ameca | 509 | 42,000 | 82.44 | 4,486 | 10.68 | 8.81 | - |
| Central San Miguelito | 256 | 21,000 | 82.15 | 2,191 | 10.44 | 8.57 | 2,191 |
| Bellavista | 336 | 26,728 | 79.66 | 2,901 | 10.85 | 8.65 | - |
| Tala | 1,047 | 82,000 | 78.30 | 9,050 | 11.04 | 8.64 | - |
| Lázaro Cárdenas | 196 | 15,130 | 77.12 | 1,705 | 11.27 | 8.69 | - |
| Puga | 690 | 52,000 | 75.36 | 5,320 | 10.23 | 7.71 | - |
| José María Morelos | 375 | 28,010 | 74.73 | 2,291 | 8.18 | 6.11 | - |
| San Pedro | 649 | 48,000 | 74.00 | 5,059 | 10.54 | 7.80 | - |
| El Molino | 440 | 32,000 | 72.73 | 3,600 | 11.25 | 8.18 | - |
| Tres Valles | 1,220 | 86,000 | 70.49 | 9,051 | 10.52 | 7.42 | - |
| Central El Potrero | 857 | 60,000 | 70.00 | 6,600 | 11.00 | 7.70 | - |
| El Refugio | 245 | 17,000 | 69.42 | 1,531 | 9.01 | 6.25 | 850 |
| Quesería | 650 | 44,816 | 68.97 | 4,759 | 10.62 | 7.32 | - |
| San Nicolás | 581 | 39,967 | 68.82 | 4,225 | 10.57 | 7.27 | - |
| El Carmen | 294 | 20,000 | 68.03 | 1,795 | 8.98 | 6.11 | - |
| Central Motzorongo | 773 | 51,300 | 66.40 | 4,734 | 9.23 | 6.13 | - |
| Constancia | 365 | 24,000 | 65.75 | 2,500 | 10.42 | 6.85 | - |
| Presidente Benito Juárez | 431 | 28,022 | 65.00 | 2,707 | 9.66 | 6.28 | - |
| Santa Rosalía | 540 | 35,000 | 64.79 | 3,647 | 10.42 | 6.75 | 3,647 |
| Alianza Popular | 652 | 42,217 | 64.71 | 4,845 | 11.48 | 7.43 | - |
| Plan de San Luis | 846 | 53,300 | 63.00 | 6,461 | 12.12 | 7.64 | - |
| La Joya | 454 | 28,158 | 61.96 | 2,534 | 9.00 | 5.58 | - |
| Central Progreso | 634 | 38,250 | 60.37 | 4,718 | 12.33 | 7.45 | - |
| Plan de Ayala | 796 | 47,572 | 59.78 | 5,663 | 11.90 | 7.12 | - |
| San José de Abajo * | 384 | 22,061 | 57.52 | 2,281 | 10.34 | 5.95 | - |
| Adolfo López Mateos | 1,197 | 68,300 | 57.07 | 7,841 | 11.48 | 6.55 | - |
| Central La Providencia | 603 | 34,380 | 57.00 | 3,733 | 10.86 | 6.19 | 3,733 |
| La Margarita | 702 | 39,721 | 56.59 | 4,185 | 10.54 | 5.96 | 600 |
| San Cristóbal | 1,548 | 84,824 | 54.81 | 9,221 | 10.87 | 5.96 | 9,221 |
| San Miguel del Naranjo | 1,215 | 65,000 | 53.50 | 6,825 | 10.50 | 5.62 | - |
| San Rafael de Pucté * | 1,184 | 58,000 | 48.99 | 5,104 | 8.80 | 4.31 | - |
| CIASA (Cuatrotlapam) | 533 | 24,900 | 46.74 | 2,404 | 9.65 | 4.51 | - |

* Se espera primer reporte de producción en la semana 13

Cuadro 16
Estimado de producción acumulado a la semana 13 del ciclo azucarero 2017/18, al 30/12/2017.
(Real acumulado a la semana 12 más el estimado al 30 de diciembre de la semana 13)

| INGENIO | Superficie a industrializar | Caña a moler | Rendimiento de campo | Azúcar a producir | Rendimiento de fábrica | Rendimiento agroindustrial | Azúcar a producir con pol menor a 99.2 |
|--------------------------|-----------------------------|--------------|----------------------|-------------------|------------------------|----------------------------|--|
| | ha | t | t/ha | t | % | t azúcar/ha | t |
| Total nacional | 124,723 | 9,817,828 | 78.72 | 979,311 | 9.97 | 7.85 | 101,186 |
| Melchor Ocampo | 1,994 | 286,094 | 143.48 | 30,387 | 10.62 | 15.24 | - |
| Atencingo | 2,782 | 340,817 | 122.51 | 39,452 | 11.58 | 14.18 | - |
| Tamazula | 2,175 | 246,960 | 113.56 | 24,044 | 9.74 | 11.06 | - |
| Central Casasano | 1,278 | 141,367 | 110.59 | 17,639 | 12.48 | 13.80 | - |
| El Modelo | 2,158 | 227,758 | 105.55 | 20,785 | 9.13 | 9.63 | - |
| Emiliano Zapata | 2,146 | 224,917 | 104.79 | 29,233 | 13.00 | 13.62 | - |
| Cía. La Fe (Pujiltilic) | 4,131 | 418,119 | 101.21 | 49,517 | 11.84 | 11.99 | - |
| La Gloria | 2,992 | 299,112 | 99.98 | 29,608 | 9.90 | 9.90 | - |
| Pánuco | 4,465 | 427,708 | 95.79 | 45,701 | 10.69 | 10.24 | 30,926 |
| Pedernales | 540 | 50,859 | 94.27 | 5,008 | 9.85 | 9.28 | - |
| Mahuixtlán | 1,454 | 135,579 | 93.25 | 14,186 | 10.46 | 9.76 | - |
| El Mante | 1,677 | 155,901 | 92.98 | 13,462 | 8.63 | 8.03 | - |
| El Higo | 3,037 | 278,123 | 91.59 | 27,441 | 9.87 | 9.04 | - |
| Aarón Sáenz Garza | 2,492 | 222,586 | 89.31 | 21,907 | 9.84 | 8.79 | - |
| Bellavista | 1,078 | 94,943 | 88.06 | 8,592 | 9.05 | 7.97 | - |
| Santa Clara | 608 | 52,740 | 86.73 | 3,731 | 7.07 | 6.14 | - |
| Central El Potrero | 3,193 | 274,797 | 86.07 | 26,411 | 9.61 | 8.27 | - |
| Tala | 4,669 | 397,521 | 85.14 | 33,216 | 8.36 | 7.11 | - |
| Huixtla | 3,248 | 275,804 | 84.93 | 24,769 | 8.98 | 7.63 | - |
| Calipam | 462 | 35,432 | 76.70 | 2,800 | 7.90 | 6.06 | - |
| Lázaro Cárdenas | 797 | 62,780 | 78.76 | 6,397 | 10.19 | 8.03 | - |
| San Pedro | 2,656 | 207,121 | 77.98 | 19,688 | 9.51 | 7.41 | - |
| Quesería | 3,357 | 260,472 | 77.59 | 23,850 | 9.16 | 7.10 | - |
| San Nicolás | 3,624 | 279,612 | 77.16 | 25,731 | 9.20 | 7.10 | - |
| San Francisco Ameca | 2,450 | 188,880 | 77.08 | 16,699 | 8.84 | 6.81 | - |
| Central San Miguelito | 1,310 | 97,938 | 74.73 | 9,260 | 9.46 | 7.07 | 9,260 |
| La Joya | 1,437 | 107,176 | 74.57 | 8,919 | 8.32 | 6.21 | - |
| José María Morelos | 1,387 | 99,074 | 71.41 | 7,802 | 7.87 | 5.62 | - |
| Puga | 2,164 | 152,180 | 70.34 | 12,529 | 8.23 | 5.79 | - |
| Plan de Ayala | 2,233 | 155,872 | 69.80 | 15,337 | 9.84 | 6.87 | - |
| Central Motzorongo | 3,551 | 247,400 | 69.67 | 23,377 | 9.45 | 6.58 | 18,643 |
| El Molino | 804 | 55,690 | 69.27 | 5,106 | 9.17 | 6.35 | - |
| Santa Rosalía | 891 | 60,791 | 68.22 | 5,633 | 9.27 | 6.32 | 5,633 |
| El Carmen | 920 | 68,447 | 74.40 | 4,824 | 7.05 | 5.24 | - |
| San Miguel del Naranjo | 6,441 | 428,815 | 66.58 | 45,779 | 10.68 | 7.11 | - |
| Plan de San Luis | 5,300 | 350,041 | 66.05 | 39,177 | 11.19 | 7.39 | - |
| El Refugio | 1,139 | 75,074 | 65.92 | 7,169 | 9.55 | 6.30 | 850 |
| Tres Valles | 8,857 | 581,253 | 65.63 | 56,600 | 9.74 | 6.39 | - |
| La Margarita | 4,934 | 315,383 | 63.92 | 33,060 | 10.48 | 6.70 | 10,877 |
| Central Progreso | 2,914 | 185,770 | 63.76 | 21,752 | 11.71 | 7.47 | - |
| Presidente Benito Juárez | 3,229 | 202,381 | 62.68 | 16,825 | 8.31 | 5.21 | - |
| Central La Providencia | 1,887 | 117,865 | 62.47 | 12,038 | 10.21 | 6.38 | 12,038 |
| Alianza Popular | 3,803 | 236,612 | 62.21 | 26,022 | 11.00 | 6.84 | - |
| Constancia | 2,355 | 146,069 | 62.02 | 14,170 | 9.70 | 6.02 | - |
| Adolfo López Mateos | 5,286 | 317,756 | 60.12 | 30,934 | 9.74 | 5.85 | - |
| San José de Abajo * | 384 | 22,061 | 57.52 | 2,281 | 10.34 | 5.95 | - |
| San Cristóbal | 1,610 | 88,268 | 54.81 | 9,221 | 10.45 | 5.73 | 9,221 |
| CIASA (Cuatotlapam) | 1,240 | 61,910 | 49.91 | 6,141 | 9.92 | 4.95 | 3,737 |
| San Rafael de Pucté * | 1,184 | 58,000 | 48.99 | 5,104 | 8.80 | 4.31 | - |

* Se espera primer reporte de producción en la semana 13