

FECHAS DE INICIO DE ZAFRA 2016/17

| INGENIO | Fecha estimada de inicio de zafra | Fecha real de inicio de zafra | Diferencia de días. | INGENIO | Fecha estimada de inicio de zafra | Fecha real de inicio de zafra. | Diferencia de días. |
|------------------------------|-----------------------------------|-------------------------------|---------------------|--------------------------|-----------------------------------|--------------------------------|---------------------|
| Cia. La Fe (Pujilic) | 04/11/2016 | 04/11/2016 | Inició en tiempo | Huixtla | 10/11/2016 | 26/11/2016 | Retrasó 16 días |
| Mahuixtlán | 07/11/2016 | 07/11/2016 | Inició en tiempo | Puga | 25/11/2016 | 27/11/2016 | Retrasó 2 días |
| Alianza Popular | 10/11/2016 | 08/11/2016 | Adelantó 2 días | Constancia | 15/11/2016 | 30/11/2016 | Retrasó 15 días |
| La Margarita (Pablo Machado) | 09/11/2016 | 09/11/2016 | Inició en tiempo | Central Motzorongo | 01/12/2016 | 02/12/2016 | Retrasó 1 día |
| El Higo | 05/11/2016 | 10/11/2016 | Retrasó 5 días | Santa Clara | 01/12/2016 | 03/12/2016 | Retrasó 2 días |
| Aarón Sáenz Garza | 03/11/2016 | 14/11/2016 | Retrasó 11 días | La Joya | 01/12/2016 | 03/12/2016 | Retrasó 2 días |
| Tres Valles | 14/11/2016 | 14/11/2016 | Inició en tiempo | Lázaro Cárdenas | 23/11/2016 | 05/12/2016 | Retrasó 12 días |
| San Miguel del Naranjo | 01/11/2016 | 16/11/2016 | Retrasó 15 días | El Carmen | 09/12/2016 | 05/12/2016 | Adelantó 4 días |
| Atencingo | 09/11/2016 | 17/11/2016 | Retrasó 8 días | Central San Miguelito | 02/12/2016 | 05/12/2016 | Retrasó 3 días |
| Adolfo López Mateos | 15/11/2016 | 17/11/2016 | Retrasó 2 días | San Nicolás | 23/11/2016 | 06/12/2016 | Retrasó 13 días |
| El Molino | 15/11/2016 | 18/11/2016 | Retrasó 3 días | Pedernales | 07/12/2016 | 07/12/2016 | Inició en tiempo |
| San Pedro | 16/11/2016 | 18/11/2016 | Retrasó 2 días | La Gloria | 06/12/2016 | 08/12/2016 | Retrasó 2 días |
| Quesería | 15/11/2016 | 19/11/2016 | Retrasó 4 días | San Rafael de Pucté | 30/11/2016 | 09/12/2016 | Retrasó 9 días |
| San Francisco Ameca | 17/11/2016 | 19/11/2016 | Retrasó 2 días | Calpam* | 01/12/2016 | 09/12/2016 | Retrasó 8 días |
| El Mante | 10/11/2016 | 20/11/2016 | Retrasó 10 días | CIASA (Cuatutolapam) | 02/12/2016 | 11/12/2016 | Retrasó 9 días |
| Bellavista | 13/11/2016 | 21/11/2016 | Retrasó 8 días | San José de Abajo | 28/11/2016 | 12/12/2016 | Retrasó 14 días |
| Tala | 14/11/2016 | 21/11/2016 | Retrasó 7 días | Central Progreso | 02/12/2016 | 14/12/2016 | Retrasó 12 días |
| Emiliano Zapata | 16/11/2016 | 21/11/2016 | Retrasó 5 días | José María Morelos | 15/12/2016 | 15/12/2016 | Inició en tiempo |
| Central Casasano | 09/11/2016 | 21/11/2016 | Retrasó 12 días | San Cristóbal | 05/12/2016 | 16/12/2016 | Retrasó 11 días |
| Plan de Ayala | 03/11/2016 | 22/11/2016 | Retrasó 19 días | Presidente Benito Juárez | 11/01/2017 | 16/12/2016 | Adelantó 26 días |
| Plan de San Luis | 18/11/2016 | 22/11/2016 | Retrasó 4 días | Central El Potrero | 06/12/2016 | 18/12/2016 | Retrasó 12 días |
| Pánuco | 20/11/2016 | 23/11/2016 | Retrasó 3 días | El Refugio | 02/12/2016 | 22/12/2016 | Retrasó 20 días |
| Melchor Ocampo | 21/11/2016 | 23/11/2016 | Retrasó 2 días | Santa Rosalía | 03/01/2017 | 06/01/2017 | Retrasó 3 días |
| El Modelo | 24/11/2016 | 24/11/2016 | Inició en tiempo | Azuremex * | 08/01/2017 | 08/01/2017 | Inició en tiempo |
| Tamazula | 14/11/2016 | 24/11/2016 | Retrasó 10 días | Eldorado | 20/01/2017 | 17/01/2017 | Adelantó 03 días |
| Central La Providencia ** | 16/11/2016 | 25/11/2016 | Retrasó 9 días | | | | |

*Al cierre del reporte, el ingenio no proporcionó información al CONADESUCA

**El ingenio cambió su fecha real de inicio de zafra

CUADRO 2
COMPARATIVO DE AVANCE NACIONAL - SEMANAL
(Datos de la semana 22)

| Variable | Superficie Cosechada ha | Caña Molida t | Rendimiento de Campo t/ha | Producción de Azúcar t | Rendimiento de fábrica % | Rendimiento Agroindustrial t azúcar/ha |
|--------------------------|-------------------------|---------------|---------------------------|------------------------|--------------------------|--|
| Real zafra 2016/17 (a) | 30,840 | 2,219,475 | 71.97 | 260,125 | 11.72 | 8.43 |
| 1er Estimado 2016/17 (b) | 33,380 | 2,355,662 | 70.57 | 269,243 | 11.43 | 8.07 |
| Real zafra 2015/16 (c) * | 31,888 | 2,312,061 | 72.51 | 270,371 | 11.69 | 8.48 |
| DIFERENCIAS | | | | | | |
| (a) - (b) | -2,539 | -136,187 | 1.39 | -9,118 | 0.29 | 0.37 |
| (a) - (c) | -1,048 | -92,587 | -0.54 | -10,246 | 0.03 | -0.04 |

* Fecha de corte al 27/02/2016

CUADRO 3
COMPARATIVO DE AVANCE NACIONAL - ACUMULADO
(Datos a la semana 22)

| Variable | Superficie Cosechada ha | Caña Molida t | Rendimiento de Campo t/ha | Producción de Azúcar t | Rendimiento de fábrica % | Rendimiento Agroindustrial t azúcar/ha |
|--------------------------|-------------------------|---------------|---------------------------|------------------------|--------------------------|--|
| Real zafra 2016/17 (a) | 363,596 | 27,487,707 | 75.60 | 2,920,078 | 10.62 | 8.03 |
| 1er Estimado 2016/17 (b) | 406,441 | 29,637,873 | 72.92 | 3,272,448 | 11.04 | 8.05 |
| Real zafra 2015/16 (c) * | 343,828 | 26,970,354 | 78.44 | 2,867,593 | 10.63 | 8.34 |
| DIFERENCIAS | | | | | | |
| (a) - (b) | -42,845 | -2,150,166 | 2.68 | -352,370 | -0.42 | -0.02 |
| (a) - (c) | 19,769 | 517,353 | -2.84 | 52,485 | -0.01 | -0.31 |

* Fecha de corte al 27/02/2016

REPORTE DE PRODUCCIÓN DE CAÑA Y AZÚCAR

CUADRO 4
COMPARATIVO DE AVANCE NACIONAL, CALIDAD DE AZÚCAR - SEMANAL

| Variable | Azúcar refinada | Azúcar estándar | Azúcar blanca especial | Azúcar mascabado | Producción de Azúcar |
|--------------------------|-----------------|-----------------|------------------------|------------------|----------------------|
| | t | t | t | t | t |
| Real zafra 2016/17 (a) | 83,193 | 163,687 | 12,709 | 536 | 260,125 |
| Real zafra 2015/16 (b) * | 86,644 | 175,020 | 7,721 | 985 | 270,371 |
| (a) - (b) | -3,451 | -11,333 | 4,987 | -449 | -10,246 |

* Fecha de corte al 27/02/2016

CUADRO 5
COMPARATIVO DE AVANCE NACIONAL, CALIDAD DE AZÚCAR - ACUMULADO

| Variable | Azúcar refinada | Azúcar estándar | Azúcar blanca especial | Azúcar mascabado | Producción de Azúcar |
|--------------------------|-----------------|-----------------|------------------------|------------------|----------------------|
| | t | t | t | t | t |
| Real zafra 2016/17 (a) | 752,642 | 1,904,329 | 127,938 | 135,169 | 2,920,078 |
| Real zafra 2015/16 (b) * | 833,683 | 1,856,451 | 105,754 | 71,705 | 2,867,593 |
| DIFERENCIAS | | | | | |
| (a) - (b) | -81,041 | 47,877 | 22,184 | 63,464 | 52,485 |

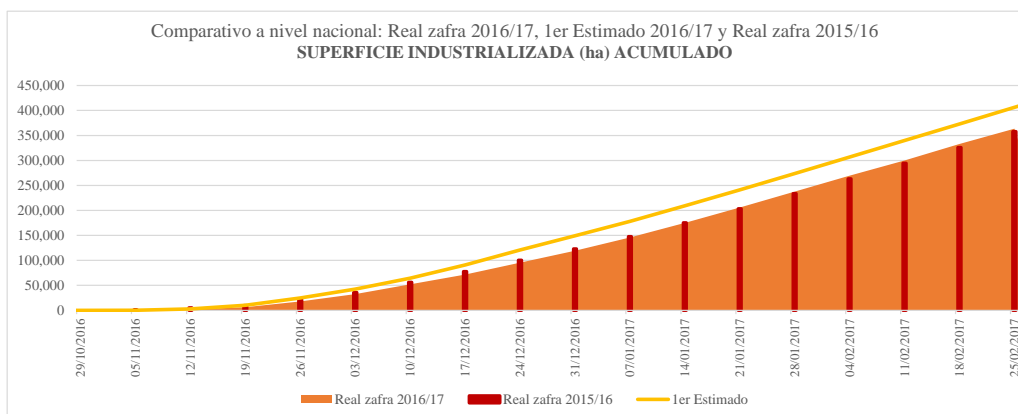
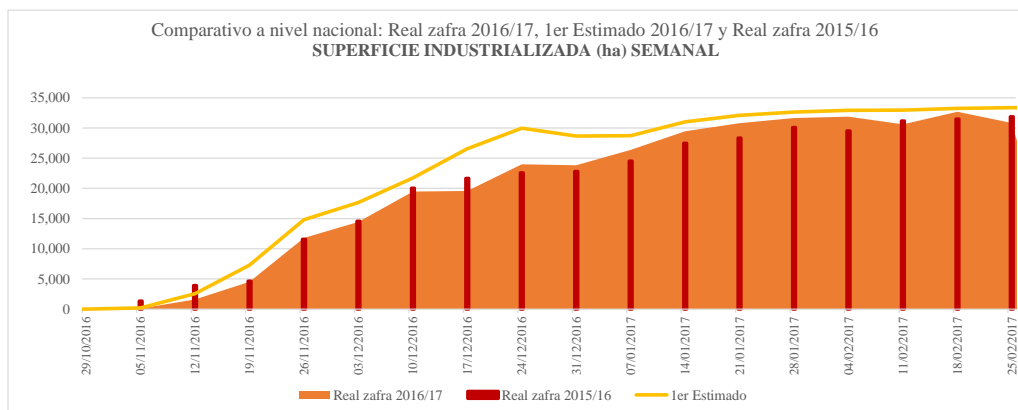
* Fecha de corte al 27/02/2016

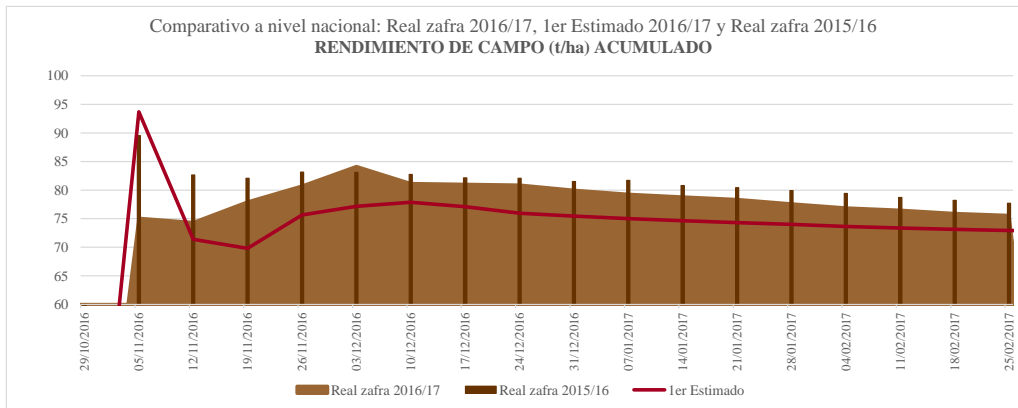
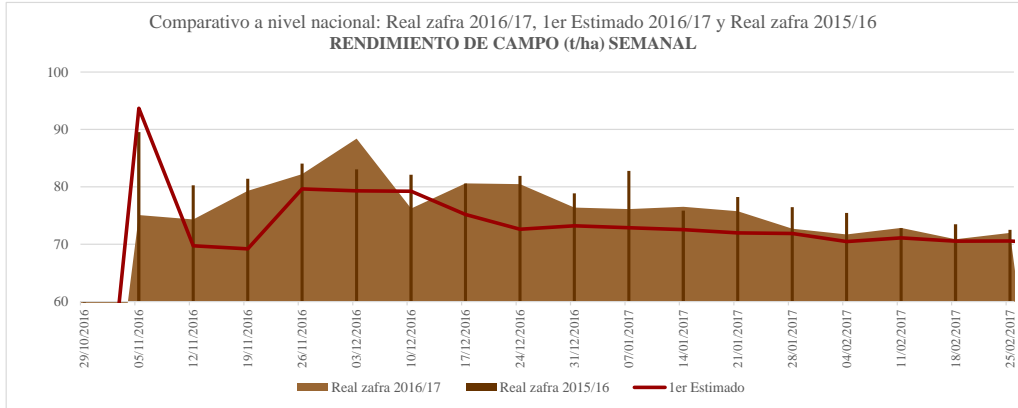
CUADRO 6
GRADO DE DESEMPEÑO REAL ZAFRA 2016/17
(ACUMULADO) VS. 1er ESTIMADO (ACUMULADO)

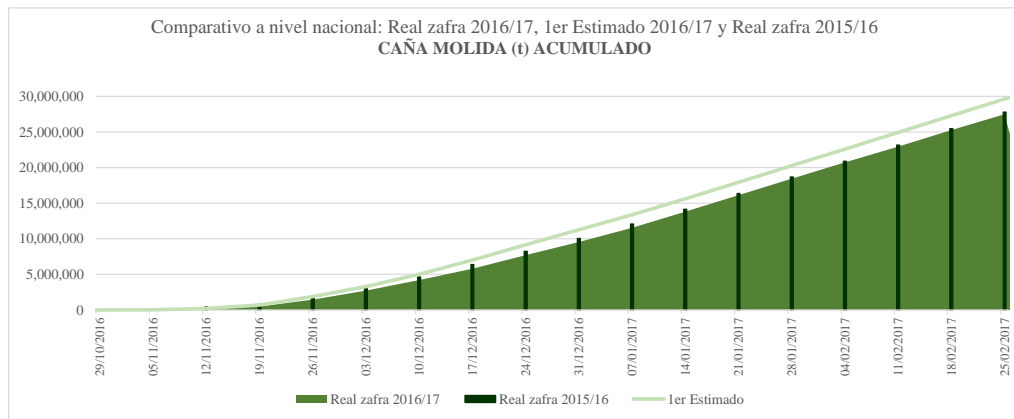
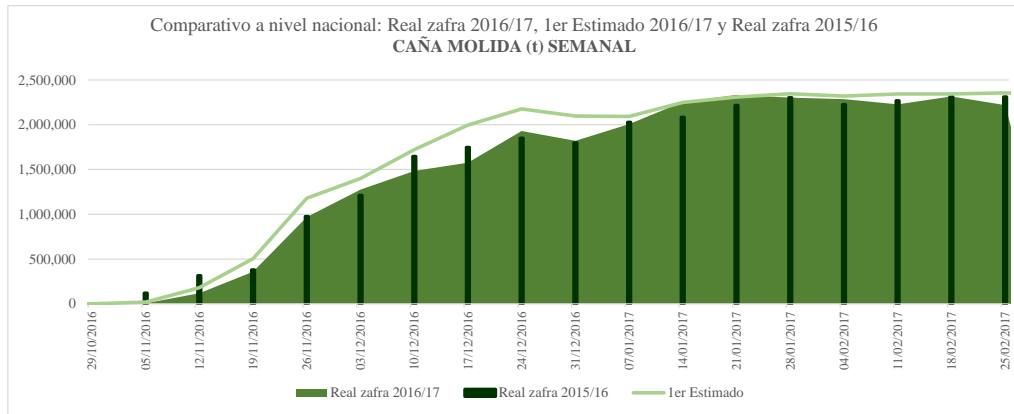
| Superficie Industrializada (%) | Caña Molido (%) | Azúcar Producida (%) |
|--------------------------------|-----------------|----------------------|
| 89.46 | 92.75 | 89.23 |

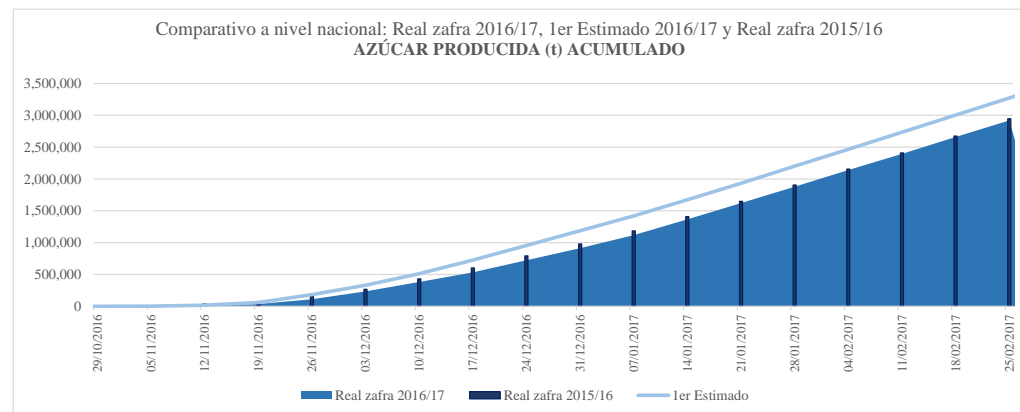
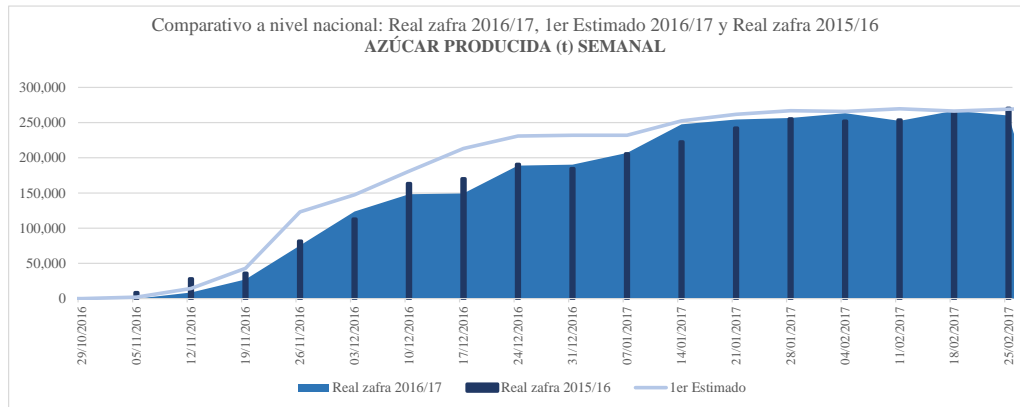
CUADRO 7
GRADO DE AVANCE REAL ZAFRA 2016/17
(ACUMULADO) VS. 1er ESTIMADO (TOTAL)

| Superficie Industrializada (%) | Caña Molido (%) | Azúcar Producida (%) |
|--------------------------------|-----------------|----------------------|
| 44.99 | 48.73 | 45.83 |









REPORTE DE PRODUCCIÓN DE CAÑA Y AZÚCAR



CUADRO 8
REPORTE DE AVANCE DE PRODUCCIÓN POR INGENIO - SEMANAL, ZAFRA 2016/17
(Datos de la semana 22)

| INGENIO | Superficie Cosechada | Caña Molida | Rendimiento de Campo | Producción de Azúcar | Rendimiento de fábrica | Rendimiento Agroindustrial | Azúcar refinada | Azúcar estándar | Azúcar blanca especial | Azúcar mascabado | Tiempo perdido total | Caña quemada |
|------------------------|----------------------|------------------|----------------------|----------------------|------------------------|----------------------------|-----------------|-----------------|------------------------|------------------|-------------------------------|--------------|
| | ha | t | t/ha | t | % | t azúcar/ha | t | t | t | t | (% tiempo total de la semana) | % |
| TOTAL NACIONAL | 30,840 | 2,219,475 | 71.97 | 260,125 | 11.72 | 8.43 | 83,193 | 163,687 | 12,709 | 536 | 10.7 | 87.9 |
| CTRAL. CASASANO | 200 | 24,146 | 120.73 | 3,401 | 14.08 | 17.00 | - | 3,401 | - | - | 7.6 | 98.1 |
| EMILIANO ZAPATA | 322 | 37,662 | 116.99 | 5,209 | 13.83 | 16.18 | - | 5,209 | - | - | 25.7 | 100.0 |
| ATENCINGO | 595 | 67,208 | 112.95 | 9,128 | 13.58 | 15.34 | - | 9,128 | - | - | 2.7 | 100.0 |
| M. OCAMPO | 477 | 45,063 | 94.39 | 5,624 | 12.48 | 11.78 | - | 5,624 | - | - | 1.7 | 98.0 |
| LA GLORIA | 783 | 72,792 | 93.02 | 9,018 | 12.39 | 11.53 | - | 9,018 | - | - | 9.4 | 97.9 |
| TAMAZULA | 506 | 45,841 | 90.61 | 5,172 | 11.28 | 10.22 | 4,556 | 617 | - | - | 17.6 | 100.0 |
| PÁNUCO | 760 | 67,934 | 89.39 | 8,100 | 11.92 | 10.66 | - | 8,100 | - | - | 13.0 | 85.0 |
| CIA. LA FE (PUJILITIC) | 668 | 58,999 | 88.28 | 7,486 | 12.69 | 11.20 | - | 7,486 | - | - | 7.0 | 100.0 |
| EL MODELO | 595 | 52,410 | 88.16 | 5,869 | 11.20 | 9.87 | - | 5,869 | - | - | 0.0 | 98.2 |
| S.F. AMECA | 521 | 45,880 | 88.06 | 5,670 | 12.36 | 10.88 | - | - | 5,670 | - | 10.7 | 84.4 |
| PEDERNALES | 206 | 18,030 | 87.52 | 2,159 | 11.97 | 10.48 | - | 2,159 | - | - | 11.8 | 100.0 |
| S.M. NARANJO | 746 | 64,289 | 86.23 | 7,860 | 12.23 | 10.54 | 5,440 | 2,420 | - | - | 13.1 | 82.2 |
| TALA | 1,023 | 87,922 | 85.94 | 11,062 | 12.58 | 10.81 | - | 11,062 | - | - | 11.0 | 90.8 |
| EL CARMEN | 232 | 19,394 | 83.56 | 1,757 | 9.06 | 7.57 | 1,757 | - | - | - | - | - |
| PUGA | 668 | 54,920 | 82.28 | 6,557 | 11.94 | 9.82 | 5,340 | - | 1,217 | - | 9.2 | 100.0 |
| EL MOLINO | 410 | 33,005 | 80.50 | 3,958 | 11.99 | 9.65 | - | 3,958 | - | - | - | - |
| EL MANTE | 421 | 33,371 | 79.27 | 3,587 | 10.75 | 8.52 | 3,587 | - | - | - | 15.2 | 3.0 |
| SANTA CLARA | 398 | 31,265 | 78.56 | 3,701 | 11.84 | 9.30 | - | 3,701 | - | - | 6.5 | 60.0 |
| P.S. LUIS | 600 | 46,825 | 78.04 | 6,209 | 13.26 | 10.35 | 6,209 | - | - | - | 0.1 | 83.7 |
| L. CÁRDENAS | 170 | 13,090 | 77.05 | 1,501 | 11.46 | 8.83 | 1,501 | - | - | - | 22.3 | 100.0 |
| P. AYALA | 624 | 47,100 | 75.43 | 5,893 | 12.51 | 9.44 | 5,893 | - | - | - | 13.5 | 99.2 |
| QUESERÍA | 635 | 47,870 | 75.39 | 5,718 | 11.95 | 9.01 | - | 1,635 | 4,083 | - | 13.1 | 94.6 |
| EL HIGO | 652 | 49,084 | 75.32 | 5,689 | 11.59 | 8.73 | - | 5,689 | - | - | 36.5 | 93.5 |
| HUIXTLA | 713 | 53,027 | 74.32 | 5,293 | 9.98 | 7.42 | - | 5,293 | - | - | 14.2 | 99.9 |
| BELLAVISTA | 402 | 29,730 | 73.96 | 3,747 | 12.60 | 9.32 | - | 3,747 | - | - | 3.5 | 81.9 |
| A. SÁENZ GARZA | 585 | 41,899 | 71.62 | 4,582 | 10.94 | 7.83 | 4,582 | - | - | - | 5.8 | 96.5 |
| SAN NICOLÁS | 654 | 46,240 | 70.68 | 4,770 | 10.32 | 7.29 | 4,770 | - | - | - | 7.0 | 99.4 |
| CTRAL. MOTZORONGO | 971 | 68,550 | 70.57 | 8,027 | 11.71 | 8.26 | - | 8,601 | - | 575 | 3.9 | 95.9 |
| J. M. MORELOS | 418 | 28,966 | 69.37 | 3,045 | 10.51 | 7.29 | - | 3,045 | - | - | 5.3 | 100.4 |
| SAN PEDRO | 808 | 55,651 | 68.89 | 5,913 | 10.62 | 7.32 | - | 5,913 | - | - | 12.7 | 85.5 |
| MAHUIXTLAN | 284 | 19,269 | 67.85 | 2,277 | 11.82 | 8.02 | - | 2,277 | - | - | 7.7 | 92.3 |
| CTRAL SAN MIGUELITO | 309 | 20,698 | 66.95 | 2,235 | 10.80 | 7.23 | - | 2,235 | - | - | 13.5 | 99.6 |
| ALIANZA POPULAR | 745 | 49,145 | 65.99 | 6,424 | 13.07 | 8.63 | - | 6,424 | - | - | 0.6 | 89.3 |
| SANTA ROSALÍA | 295 | 19,374 | 65.63 | 2,029 | 10.47 | 6.87 | - | 2,029 | - | - | 50.9 | 95.1 |
| S.J. ABAJO | 465 | 30,410 | 65.33 | 3,406 | 11.20 | 7.32 | - | 3,406 | - | - | 2.9 | 100.0 |
| TRES VALLES | 1,385 | 89,179 | 64.38 | 10,557 | 11.84 | 7.62 | 10,557 | - | - | - | 3.6 | 91.4 |
| EL REFUGIO | 405 | 25,899 | 63.97 | 2,765 | 10.67 | 6.83 | - | 1,653 | - | 1,111 | 23.1 | 100.0 |
| CTRAL EL POTRERO | 1,037 | 65,916 | 63.54 | 7,960 | 12.08 | 7.67 | 7,960 | - | - | - | 12.7 | 10.2 |
| PDE. BENITO JUÁREZ | 1,152 | 71,545 | 62.10 | 7,127 | 9.96 | 6.19 | 5,304 | 84.7 | 1,738 | - | 3.7 | 100.0 |
| SAN CRISTOBAL | 1,445 | 86,356 | 59.75 | 8,612 | 9.97 | 5.96 | 8,612 | - | - | - | 31.9 | 92.2 |
| LA MARGARITA | 745 | 44,185 | 59.30 | 5,497 | 12.44 | 7.38 | - | 5,497 | - | - | 1.7 | 97.8 |
| A.LÓPEZ MATEOS | 1,090 | 63,480 | 58.25 | 7,127 | 11.23 | 6.54 | 7,127 | - | - | - | 6.4 | 100.0 |
| CTRAL PROGRESO | 689 | 37,970 | 55.15 | 5,073 | 13.36 | 7.37 | - | 5,073 | - | - | 11.2 | 100.0 |
| CONSTANCIA | 725 | 39,895 | 55.00 | 4,715 | 11.82 | 6.50 | - | 4,715 | - | - | 5.4 | 93.7 |
| CTRAL LA PROVIDENCIA | 678 | 37,217 | 54.93 | 3,998 | 10.74 | 5.90 | - | 3,998 | - | - | 15.3 | 100.0 |
| LA JOYA | 660 | 34,180 | 51.79 | 4,143 | 12.12 | 6.28 | - | 4,143 | - | - | 21.9 | 87.8 |
| CIASA (CUATOTOLAPAM) | 617 | 31,900 | 51.68 | 3,633 | 11.39 | 5.89 | - | 3,633 | - | - | 10.5 | 97.8 |
| S. R. PUCTÉ | 1,352 | 64,694 | 47.87 | 6,744 | 10.42 | 4.99 | - | 6,744 | - | - | 14.6 | 85.9 |
| ELDORADO | - | - | - | 102 | - | - | - | 102 | - | - | - | - |
| CALIPAM | - | - | - | - | - | - | - | - | - | - | - | - |
| AZSUREMEX | - | - | - | - | - | - | - | - | - | - | - | - |

Nota 1: La superficie del ingenio El Carmen es estimada por el CONADESUCA

Nota 2. Dedido a las lluvias el ingenio Eldorado, no presenta superficie ni caña molida.

Nota 3. El ingenio Central Motozongro, hizo un ajuste en el acumulado de azúcar mascabado de la semana anterior.

REPORTE DE PRODUCCIÓN DE CAÑA Y AZÚCAR

CUADRO 9
REPORTE DE AVANCE DE PRODUCCIÓN POR INGENIO - ACUMULADO, ZAFRA 2016/17
(Datos a la semana 22)

| INGENIO | Superficie Cosechada | Caña Molida | Rendimiento de Campo | Producción de Azúcar | Rendimiento de fábrica | Rendimiento Agroindustrial | Azúcar refinada | Azúcar estándar | Azúcar blanca especial | Azúcar mascabado | Tiempo perdido total | Caña quemada |
|------------------------|----------------------|-------------------|----------------------|----------------------|------------------------|----------------------------|-----------------|------------------|------------------------|------------------|------------------------------|--------------|
| | ha | t | t/ha | t | % | t azúcar/ha | t | t | t | t | (% tiempo total de la zafra) | % |
| TOTAL NACIONAL | 363,596 | 27,487,707 | 75.60 | 2,920,078 | 10.62 | 8.03 | 752,642 | 1,904,329 | 127,938 | 135,169 | 15.3 | 87.0 |
| CTRAL CASASANO | 2,772 | 327,202 | 118.06 | 43,471 | 13.29 | 15.69 | - | 43,471 | - | - | 6.1 | 97.7 |
| ATENCINGO | 7,602 | 895,322 | 117.77 | 113,083 | 12.63 | 14.87 | - | 113,083 | - | - | 8.4 | 99.5 |
| M. OCAMPO | 5,299 | 586,101 | 110.60 | 68,991 | 11.77 | 13.02 | - | 68,991 | - | - | 6.9 | 97.5 |
| ELDORADO | 1,198 | 127,620 | 106.53 | 11,145 | 8.73 | 9.30 | - | 11,145 | - | - | 21.8 | 100.0 |
| TAMAZULA | 6,206 | 637,332 | 102.70 | 68,232 | 10.71 | 10.99 | 33,402 | 34,830 | - | - | 14.0 | 100.0 |
| EMILIANO ZAPATA | 6,086 | 624,113 | 102.55 | 83,784 | 13.42 | 13.77 | - | 83,784 | - | - | 10.6 | 100.0 |
| CIA. LA FE (PUJILITIC) | 9,804 | 955,448 | 97.45 | 118,850 | 12.44 | 12.12 | - | 118,850 | - | - | 7.8 | 100.0 |
| EL MODELO | 6,650 | 626,906 | 94.27 | 63,407 | 10.11 | 9.53 | - | 63,407 | - | - | 0.1 | 97.8 |
| EL MOLINO | 5,190 | 483,561 | 93.17 | 52,254 | 10.81 | 10.07 | - | 52,254 | - | - | - | - |
| PANUJO | 8,903 | 829,242 | 93.14 | 87,039 | 10.50 | 9.78 | - | 61,133 | - | 25,906 | 19.8 | 82.4 |
| LA GLORIA | 8,037 | 747,459 | 93.00 | 80,492 | 10.77 | 10.01 | - | 80,492 | - | - | 25.4 | 98.2 |
| TALA | 12,834 | 1,170,517 | 91.20 | 125,003 | 10.68 | 9.74 | - | 125,003 | - | - | 14.0 | 90.7 |
| PEDERNALES | 2,178 | 198,149 | 90.98 | 22,386 | 11.30 | 10.28 | - | 22,386 | - | - | 11.9 | 100.0 |
| HUIXTLA | 7,529 | 670,511 | 89.05 | 57,758 | 8.61 | 7.67 | - | 57,758 | - | - | 15.7 | 96.2 |
| MAHUIXTLAN | 3,243 | 287,317 | 88.60 | 31,531 | 10.97 | 9.72 | - | 31,531 | - | - | 13.4 | 89.9 |
| EL HIGO | 10,883 | 940,116 | 86.39 | 96,552 | 10.27 | 8.87 | - | 96,552 | - | - | 22.7 | 82.9 |
| SANTA CLARA | 3,933 | 339,338 | 86.28 | 34,814 | 10.26 | 8.85 | - | 34,814 | - | - | 15.0 | 58.8 |
| S.F. AMECA | 7,814 | 666,460 | 85.29 | 70,298 | 10.55 | 9.00 | - | 3,588 | 66,710 | - | 7.1 | 82.7 |
| BELLAVISTA | 4,892 | 404,150 | 82.61 | 44,459 | 11.00 | 9.09 | - | 44,459 | - | - | 5.7 | 86.9 |
| A. SAENZ GARZA | 6,832 | 551,205 | 80.69 | 50,642 | 9.19 | 7.41 | 36,005 | 14,638 | - | - | 17.9 | 88.2 |
| QUESERÍA | 8,623 | 694,560 | 80.55 | 70,597 | 10.16 | 8.19 | - | 34,979 | 35,619 | - | 10.6 | 96.3 |
| P. AYALA | 7,534 | 602,075 | 79.92 | 63,537 | 10.55 | 8.43 | 63,537 | - | - | - | 17.3 | 87.0 |
| L. CÁRDENAS | 1,963 | 155,530 | 79.25 | 17,377 | 11.17 | 8.85 | 10,966 | 6,411 | - | - | 19.9 | 100.0 |
| PUGA | 8,372 | 655,120 | 78.25 | 67,203 | 10.26 | 8.03 | 55,986 | - | 11,217 | - | 16.2 | 99.9 |
| SAN NICOLÁS | 6,225 | 485,573 | 78.00 | 48,712 | 10.03 | 7.83 | 46,601 | 801 | - | 1,310 | 16.2 | 98.6 |
| EL MANTE | 5,325 | 409,974 | 76.99 | 37,609 | 9.17 | 7.06 | 37,609 | - | - | - | 25.0 | 0.2 |
| J. M. MORELOS | 3,885 | 286,553 | 73.75 | 26,554 | 9.27 | 6.83 | - | 26,554 | - | - | 7.6 | 99.2 |
| CTRAL SAN MIGUELITO | 3,304 | 241,186 | 73.01 | 23,635 | 9.80 | 7.15 | - | 23,635 | - | - | 17.1 | 93.8 |
| S.M. NARANJO | 12,728 | 922,180 | 72.45 | 102,982 | 11.17 | 8.09 | 52,631 | 50,351 | - | - | 15.0 | 79.4 |
| P.S. LUIS | 9,453 | 676,438 | 71.56 | 78,882 | 11.66 | 8.34 | 78,882 | - | - | - | 0.2 | 87.4 |
| SAN PEDRO | 8,170 | 573,197 | 70.16 | 54,778 | 9.56 | 6.70 | - | 54,778 | - | - | 37.2 | 82.0 |
| CTRAL MOTZORONGO | 10,853 | 753,800 | 69.45 | 77,284 | 10.25 | 7.12 | - | 46,441 | - | 30,843 | 13.8 | 93.6 |
| SANTA ROSALÍA | 3,406 | 234,871 | 68.96 | 25,045 | 10.66 | 7.35 | - | 25,045 | - | - | 23.3 | 98.2 |
| CTRAL EL POTRERO | 10,249 | 692,127 | 67.53 | 77,681 | 11.22 | 7.58 | 77,681 | - | - | - | 5.8 | 9.0 |
| ALIANZA POPULAR | 9,458 | 636,675 | 67.31 | 71,983 | 11.31 | 7.61 | - | 71,983 | - | - | 18.2 | 95.1 |
| TRES VALLES | 17,127 | 1,129,844 | 65.97 | 114,710 | 10.15 | 6.70 | 114,710 | - | - | - | 16.8 | 89.2 |
| CTRAL LA PROVIDENCIA | 7,815 | 490,198 | 62.72 | 49,334 | 10.06 | 6.31 | - | 49,334 | - | - | 16.8 | 98.3 |
| SAN CRISTOBAL | 14,481 | 887,377 | 61.28 | 83,582 | 9.42 | 5.77 | 14,014 | 1,426 | - | 68,142 | 27.0 | 92.7 |
| S.J. ABAJO | 4,780 | 291,030 | 60.88 | 29,602 | 10.17 | 6.19 | - | 29,602 | - | - | 12.6 | 100.0 |
| LA MARGARITA | 10,302 | 617,694 | 59.96 | 68,472 | 11.09 | 6.65 | - | 68,472 | - | - | 11.1 | 97.3 |
| EL REFUGIO | 3,711 | 220,385 | 59.38 | 22,359 | 10.15 | 6.02 | - | 13,391 | - | 8,967 | 33.8 | 100.0 |
| P. BENITO JUÁREZ | 9,016 | 531,655 | 58.97 | 49,840 | 9.37 | 5.53 | 34,821 | 625 | 14,393 | - | 32.7 | 99.8 |
| CTRAL PROGRESO | 6,427 | 378,150 | 58.84 | 48,449 | 12.81 | 7.54 | - | 48,449 | - | - | 10.3 | 100.0 |
| A. LÓPEZ MATEOS | 13,812 | 794,885 | 57.55 | 82,209 | 10.34 | 5.95 | 82,209 | - | - | - | 15.9 | 100.0 |
| LA JOYA | 7,413 | 419,213 | 56.55 | 42,099 | 10.04 | 5.68 | - | 42,099 | - | - | 18.5 | 90.5 |
| CONSTANCIA | 7,967 | 444,674 | 55.81 | 45,680 | 10.27 | 5.73 | - | 45,680 | - | - | 15.5 | 89.0 |
| S. R. PUCTÉ | 12,889 | 692,127 | 53.70 | 66,798 | 9.65 | 5.18 | - | 66,798 | - | - | 17.3 | 93.0 |
| EL CARMEN | 3,434 | 177,518 | 51.69 | 13,587 | 7.65 | 3.96 | 13,587 | - | - | - | - | - |
| CIASA (CUATOTOLAPAM) | 6,988 | 325,030 | 46.51 | 35,307 | 10.86 | 5.05 | - | 35,307 | - | - | 14.5 | 92.0 |
| CALIPAM | - | - | - | - | - | - | - | - | - | - | - | - |
| AZSUREMEX | - | - | - | - | - | - | - | - | - | - | - | - |

Nota: La superficie del ingenio El Carmen es estimada por el CONADESUCA

REPORTE DE PRODUCCIÓN DE CAÑA Y AZÚCAR

CUADRO 10
REPORTE DE AVANCE DE PRODUCCIÓN POR ESTADO - SEMANAL, ZAFRA 2016/17
(Datos a la semana 22)

| INGENIO | Superficie Cosechada | Caña Molida | Rendimiento de Campo | Producción de Azúcar | Rendimiento de fábrica | Rendimiento Agroindustrial | Azúcar refinada | Azúcar estándar | Azúcar blanca especial | Azúcar mascabado | Tiempo perdido total | Caña quemada |
|-----------------------|----------------------|------------------|----------------------|----------------------|------------------------|----------------------------|-----------------|-----------------|------------------------|------------------|------------------------------|--------------|
| | ha | t | t/ha | t | % | t azúcar/ha | t | t | t | t | (% tiempo total de la zafra) | % |
| TOTAL NACIONAL | 30,840 | 2,219,475 | 71.97 | 260,125 | 11.72 | 8.43 | 83,193 | 163,687 | 12,709 | 536 | 10.7 | 87.9 |
| VERACRUZ | 13,089 | 890,866 | 68.06 | 101,608 | 11.41 | 7.76 | 33,656 | 68,527 | - | 575 | 11.0 | 85.1 |
| JALISCO | 3,347 | 283,401 | 84.68 | 34,320 | 12.11 | 10.25 | 4,556 | 24,094 | 5,670 | - | 8.3 | 92.6 |
| SAN LUIS POTOSI | 2,715 | 207,359 | 76.38 | 26,385 | 12.72 | 9.72 | 17,541 | 8,844 | - | - | 6.8 | 88.6 |
| OAXACA | 2,240 | 133,564 | 59.63 | 15,388 | 11.52 | 6.87 | 7,127 | 7,150 | - | 1,111 | 10.4 | 99.3 |
| CHIAPAS | 1,382 | 112,026 | 81.07 | 12,778 | 11.41 | 9.25 | - | 12,778 | - | - | 10.6 | 99.9 |
| NAYARIT | 1,078 | 87,925 | 81.60 | 10,515 | 11.96 | 9.76 | 5,340 | 3,958 | 1,217 | - | 4.6 | 50.0 |
| TABASCO | 1,447 | 90,919 | 62.82 | 9,156 | 10.07 | 6.33 | 5,304 | 2,114 | 1,738 | - | 18.2 | 65.0 |
| PUEBLA | 595 | 67,208 | 112.95 | 9,128 | 13.58 | 15.34 | - | 9,128 | - | - | 2.7 | 100.0 |
| MORELOS | 522 | 61,808 | 118.42 | 8,609 | 13.93 | 16.50 | - | 8,609 | - | - | 16.7 | 99.0 |
| TAMAULIPAS | 1,006 | 75,270 | 74.82 | 8,169 | 10.85 | 8.12 | 8,169 | - | - | - | 10.5 | 49.8 |
| MICHOACÁN | 774 | 62,385 | 80.61 | 7,361 | 11.80 | 9.51 | 1,501 | 5,860 | - | - | 13.5 | 86.7 |
| QUINTANA ROO | 1,352 | 64,694 | 47.87 | 6,744 | 10.42 | 4.99 | - | 6,744 | - | - | 14.6 | 85.9 |
| COLIMA | 635 | 47,870 | 75.39 | 5,718 | 11.95 | 9.01 | - | 1,635 | 4,083 | - | 13.1 | 94.6 |
| CAMPECHE | 660 | 34,180 | 51.79 | 4,143 | 12.12 | 6.28 | - | 4,143 | - | - | 21.9 | 87.8 |
| SINALOA | - | - | - | 102 | - | - | - | 102 | - | - | - | - |

CUADRO 11
REPORTE DE AVANCE DE PRODUCCIÓN POR ESTADO - ACUMULADO, ZAFRA 2016/17
(Datos a la semana 22)

| INGENIO | Superficie Cosechada | Caña Molida | Rendimiento de Campo | Producción de Azúcar | Rendimiento de fábrica | Rendimiento Agroindustrial | Azúcar refinada | Azúcar estándar | Azúcar blanca especial | Azúcar mascabado | Tiempo perdido total | Caña quemada |
|-----------------------|----------------------|-------------------|----------------------|----------------------|------------------------|----------------------------|-----------------|------------------|------------------------|------------------|------------------------------|--------------|
| | ha | t | t/ha | t | % | t azúcar/ha | t | t | t | t | (% tiempo total de la zafra) | % |
| TOTAL NACIONAL | 363,596 | 27,487,707 | 75.60 | 2,920,078 | 10.62 | 8.03 | 752,642 | 1,904,329 | 127,938 | 135,169 | 15.3 | 87.0 |
| VERACRUZ | 145,537 | 10,300,744 | 70.78 | 1,061,363 | 10.30 | 7.29 | 266,593 | 668,568 | - | 126,201 | 15.8 | 82.7 |
| JALISCO | 40,931 | 3,751,114 | 91.64 | 403,536 | 10.76 | 9.86 | 33,402 | 303,425 | 66,710 | - | 9.2 | 92.8 |
| SAN LUIS POTOSI | 39,173 | 2,837,368 | 72.43 | 317,384 | 11.19 | 8.10 | 195,050 | 122,333 | - | - | 12.7 | 87.2 |
| CHIAPAS | 17,334 | 1,625,959 | 93.80 | 176,607 | 10.86 | 10.19 | - | 176,607 | - | - | 11.8 | 98.1 |
| OAXACA | 27,825 | 1,632,964 | 58.69 | 173,039 | 10.60 | 6.22 | 82,209 | 81,863 | - | 8,967 | 20.3 | 99.1 |
| MORELOS | 8,857 | 951,314 | 107.40 | 127,255 | 13.38 | 14.37 | - | 127,255 | - | - | 8.3 | 98.9 |
| NAYARIT | 13,562 | 1,138,681 | 83.96 | 119,457 | 10.49 | 8.81 | 55,986 | 52,254 | 11,217 | - | 8.1 | 49.9 |
| PUEBLA | 7,602 | 895,322 | 117.77 | 113,083 | 12.63 | 14.87 | - | 113,083 | - | - | 8.4 | 99.5 |
| TAMAULIPAS | 12,157 | 961,179 | 79.07 | 88,252 | 9.18 | 7.26 | 73,614 | 14,638 | - | - | 21.5 | 44.2 |
| TABASCO | 12,421 | 766,526 | 61.71 | 74,885 | 9.77 | 6.03 | 34,821 | 25,670 | 14,393 | - | 18.7 | 66.0 |
| MICHOACÁN | 8,074 | 693,016 | 85.84 | 74,577 | 10.76 | 9.24 | 10,966 | 63,611 | - | - | 15.6 | 86.3 |
| COLIMA | 8,623 | 694,560 | 80.55 | 70,597 | 10.16 | 8.19 | - | 34,979 | 35,619 | - | 10.6 | 96.3 |
| QUINTANA ROO | 12,889 | 692,127 | 53.70 | 66,798 | 9.65 | 5.18 | - | 66,798 | - | - | 17.3 | 93.0 |
| CAMPECHE | 7,413 | 419,213 | 56.55 | 42,099 | 10.04 | 5.68 | - | 42,099 | - | - | 18.5 | 90.5 |
| SINALOA | 1,198 | 127,620 | 106.53 | 11,145 | 8.73 | 9.30 | - | 11,145 | - | - | 21.8 | 100.0 |

REPORTE DE PRODUCCIÓN DE CAÑA Y AZÚCAR

CUADRO 12
COMPARATIVO CONTRA EL 1ER ESTIMADO DE PRODUCCIÓN - SEMANAL
(Datos de la semana 22)

| INGENIO | REAL ZAFRA 2016/17 | | | | | VARIACIÓN ABSOLUTA (REAL - ESTIMADO) | | | | |
|-----------------------|----------------------|------------------|----------------------|----------------------|------------------------|--------------------------------------|-----------------|----------------------|----------------------|------------------------|
| | Superficie Cosechada | Caña Molida | Rendimiento de Campo | Producción de Azúcar | Rendimiento de fábrica | Superficie Cosechada | Caña Molida | Rendimiento de Campo | Producción de Azúcar | Rendimiento de fábrica |
| | ha | t | t/ha | t | % | ha | t | t/ha | t | % |
| TOTAL NACIONAL | 30,840 | 2,219,475 | 71.97 | 260,125 | 11.72 | -2,539 | -136,187 | 1.39 | -9,118 | 0.29 |
| ALIANZA POPULAR | 745 | 49,145 | 65.99 | 6,424 | 13.07 | 9 | 7,194 | 8.99 | 2,227 | 3.07 |
| CIA. LA FE (PUJILIC) | 668 | 58,999 | 88.28 | 7,486 | 12.69 | -13 | -4,013 | -4.19 | 1,367 | 2.98 |
| P. BENITO JUÁREZ | 1,152 | 71,545 | 62.10 | 7,127 | 9.96 | 106 | 12,980 | 6.10 | 1,319 | 0.04 |
| S. R. PUCTE | 1,352 | 64,694 | 47.87 | 6,744 | 10.42 | 252 | 6,694 | -4.86 | 1,292 | 1.02 |
| CTRAL. MOTZORONGO | 971 | 68,550 | 70.57 | 8,027 | 11.71 | -56 | 3,050 | 6.80 | 1,197 | 1.28 |
| EL MODELO | 595 | 52,410 | 88.16 | 5,869 | 11.20 | 10 | 5,410 | 7.82 | 1,094 | 1.04 |
| P. AYALA | 624 | 47,100 | 75.43 | 5,893 | 12.51 | 0 | 5,052 | 8.08 | 974 | 0.81 |
| TALA | 1,023 | 87,922 | 85.94 | 11,062 | 12.58 | -8 | -1,578 | -0.83 | 882 | 1.21 |
| CONSTANCIA | 725 | 39,895 | 55.00 | 4,715 | 11.82 | 173 | 5,145 | -7.90 | 785 | 0.51 |
| LA GLORIA | 783 | 72,792 | 93.02 | 9,018 | 12.39 | -213 | -11,508 | 8.34 | 548 | 2.34 |
| MAHUIXTLAN | 284 | 19,269 | 67.85 | 2,277 | 11.82 | 81 | 1,769 | -18.18 | 464 | 1.46 |
| M. OCAMPO | 477 | 45,063 | 94.39 | 5,624 | 12.48 | 13 | -2,490 | -8.09 | 392 | 1.48 |
| LA MARGARITA | 745 | 44,185 | 59.30 | 5,497 | 12.44 | 7 | 4,660 | 5.75 | 366 | -0.54 |
| CTRAL. PROGRESO | 689 | 37,970 | 55.15 | 5,073 | 13.36 | 18 | 1,220 | 0.38 | 336 | 0.47 |
| S. J. ABAJO | 465 | 30,410 | 65.33 | 3,406 | 11.20 | -58 | 35 | 7.33 | 316 | 1.03 |
| J. M. MORELOS | 418 | 28,966 | 69.37 | 3,045 | 10.51 | 39 | 866 | -4.79 | 234 | 0.51 |
| P.S. LUIS | 600 | 46,825 | 78.04 | 6,209 | 13.26 | -179 | -1,714 | 15.69 | 180 | 0.84 |
| TRES VALLES | 1,385 | 89,179 | 64.38 | 10,557 | 11.84 | -27 | 4,179 | 4.19 | 174 | -0.38 |
| BELLAVISTA | 402 | 29,730 | 73.96 | 3,747 | 12.60 | 70 | 848 | -13.00 | 157 | 0.17 |
| HUIXTLA | 713 | 53,027 | 74.32 | 5,293 | 9.98 | 166 | 4,351 | -14.53 | 92 | -0.70 |
| CTRAL. CASASANO | 200 | 24,146 | 120.73 | 3,401 | 14.08 | -16 | 261 | 10.18 | -9 | -0.19 |
| LA JOYA | 660 | 34,180 | 51.79 | 4,143 | 12.12 | -21 | -5,678 | -6.71 | -68 | 1.56 |
| ATENCINGO | 595 | 67,208 | 112.95 | 9,128 | 13.58 | 52 | -2,970 | -16.27 | -113 | 0.41 |
| PÁNUCO | 760 | 67,934 | 89.39 | 8,100 | 11.92 | -90 | -66 | 9.39 | -151 | -0.21 |
| PEDERNALES | 206 | 18,030 | 87.52 | 2,159 | 11.97 | 18 | 25 | -8.14 | -168 | -0.95 |
| SANTA CLARA | 398 | 31,265 | 78.56 | 3,701 | 11.84 | 102 | -1,339 | -31.56 | -185 | -0.08 |
| CTRAL. SAN MIGUELITO | 309 | 20,698 | 66.95 | 2,235 | 10.80 | -16 | -3,008 | -6.05 | -265 | 0.25 |
| CIASA (CUATOTOLAPAM) | 617 | 31,900 | 51.68 | 3,633 | 11.39 | -41 | -2,550 | -0.69 | -268 | 0.06 |
| QUESERÍA | 635 | 47,870 | 75.39 | 5,718 | 11.95 | 39 | -3,334 | -10.55 | -293 | 0.21 |
| SAN NICOLÁS | 654 | 46,240 | 70.68 | 4,770 | 10.32 | -50 | -1,569 | 2.82 | -324 | -0.34 |
| EL MANTE | 421 | 33,371 | 79.27 | 3,587 | 10.75 | -171 | -1,529 | 20.26 | -339 | -0.50 |
| L. CÁRDENAS | 170 | 13,090 | 77.05 | 1,501 | 11.46 | -24 | -3,170 | -6.96 | -398 | -0.21 |
| SAN PEDRO | 808 | 55,651 | 68.89 | 5,913 | 10.62 | -128 | -6,107 | 2.89 | -430 | 0.35 |
| EL CARMEN | 232 | 19,394 | 83.56 | 1,757 | 9.06 | 0 | -3,204 | -13.80 | -443 | -0.68 |
| TAMAZULA | 506 | 45,841 | 90.61 | 5,172 | 11.28 | 55 | -3,209 | -18.09 | -484 | -0.25 |
| A. SAENZ GARZA | 585 | 41,899 | 71.62 | 4,582 | 10.94 | 35 | -1,001 | -6.38 | -557 | -1.04 |
| EL MOLINO | 410 | 33,005 | 80.50 | 3,958 | 11.99 | 10 | -1,995 | -7.00 | -592 | -1.01 |
| AZUREMEX | - | - | - | - | - | -120 | -7,494 | -62.70 | -684 | -9.12 |
| A. LÓPEZ MATEOS | 1,090 | 63,480 | 58.25 | 7,127 | 11.23 | -69 | -2,520 | 1.29 | -714 | -0.65 |
| CTRAL. LA PROVIDENCIA | 678 | 37,217 | 54.93 | 3,998 | 10.74 | -131 | -3,283 | 4.83 | -724 | -0.92 |
| EMILIANO ZAPATA | 322 | 37,662 | 116.99 | 5,209 | 13.83 | -114 | -8,085 | 12.06 | -855 | 0.58 |
| EL REFUGIO | 405 | 25,899 | 63.97 | 2,765 | 10.67 | -35 | -2,101 | 0.29 | -860 | -2.27 |
| CALIPAM | - | - | - | - | - | -128 | -10,080 | -78.45 | -962 | -9.54 |
| S.F. AMECA | 521 | 45,880 | 88.06 | 5,670 | 12.36 | 27 | 1,220 | -2.34 | -975 | -2.52 |
| PUGA | 668 | 54,920 | 82.28 | 6,557 | 11.94 | 28 | -3,080 | -8.35 | -1,278 | -1.57 |
| S.M. NARANJO | 746 | 64,289 | 86.23 | 7,860 | 12.23 | -256 | -1,711 | 20.31 | -1,367 | -1.75 |
| CTRAL. EL POTRERO | 1,037 | 65,916 | 63.54 | 7,960 | 12.08 | -82 | -9,084 | -3.49 | -1,414 | -0.42 |
| EL HIGO | 652 | 49,084 | 75.32 | 5,689 | 11.59 | -312 | -21,916 | 1.61 | -1,515 | 1.44 |
| SANTA ROSALÍA | 295 | 19,374 | 65.63 | 2,029 | 10.47 | -279 | -14,626 | 6.41 | -1,909 | -1.11 |
| ELDORADO | - | - | - | 102 | - | -348 | -28,129 | -80.84 | -2,150 | -8.01 |
| SAN CRISTOBAL | 1,445 | 86,356 | 59.75 | 8,612 | 9.97 | -864 | -27,005 | 10.65 | -3,021 | -0.29 |

REPORTE DE PRODUCCIÓN DE CAÑA Y AZÚCAR

CUADRO 13
COMPARATIVO CONTRA EL 1ER ESTIMADO DE PRODUCCIÓN - ACUMULADO
(Datos a la semana 22)

| INGENIO | REAL ZAFRA 2016/17 | | | | | VARIACIÓN ABSOLUTA (REAL - ESTIMADO) | | | | |
|------------------------|----------------------------|-------------------|------------------------------|---------------------------|-----------------------------|--------------------------------------|-------------------|------------------------------|---------------------------|-----------------------------|
| | Superficie Cosechada ha | Caña Molida t | Rendimiento de Campo t/ha | Producción de Azúcar t | Rendimiento de fábrica % | Superficie Cosechada ha | Caña Molida t | Rendimiento de Campo t/ha | Producción de Azúcar t | Rendimiento de fábrica % |
| TOTAL NACIONAL | 363,596 | 27,487,707 | 75.60 | 2,920,078 | 10.62 | -42,845 | -2,150,166 | 2.68 | -352,370 | -0.42 |
| ALIANZA POPULAR | 9.458 | 636,675 | 67.31 | 71,983 | 11.31 | -2.605 | -50,959 | 10.31 | 6.304 | 1.75 |
| S. R. PUCTÉ | 12.889 | 692,127 | 53.70 | 66,798 | 9.65 | 98 | 20,127 | 1.16 | 6.058 | 0.61 |
| MAHUIXTLAN | 3.243 | 287,317 | 88.60 | 31,531 | 10.97 | 580 | 22,317 | -10.91 | 4.909 | 0.93 |
| P. BENITO JUÁREZ | 9.016 | 531,655 | 58.97 | 49,840 | 9.37 | 239 | 38,147 | 2.74 | 4.398 | 0.17 |
| BELLAVISTA | 4.892 | 404,150 | 82.61 | 44,459 | 11.00 | 655 | 35,716 | -4.35 | 4.221 | 0.08 |
| LA JOYA | 7.413 | 419,213 | 56.55 | 42,099 | 10.04 | 622 | 8,933 | -3.87 | 2.385 | 0.36 |
| CTRAL. MOTZORONGO | 10.853 | 753,800 | 69.45 | 77,284 | 10.25 | -802 | 10,500 | 5.68 | 1,979 | 0.12 |
| CONSTANCIA | 7.967 | 444,674 | 55.81 | 45,680 | 10.27 | 1,316 | 26,295 | -7.09 | 1,745 | -0.23 |
| CTRAL EL POTRERO | 10.249 | 692,127 | 67.53 | 77,681 | 11.22 | 726 | 15,127 | -3.56 | 1,688 | -0.00 |
| P. AYALA | 7.534 | 602,075 | 79.92 | 63,537 | 10.55 | -1,169 | 9,831 | 11.87 | 773 | -0.04 |
| S. J. ABAJO | 4.780 | 291,030 | 60.88 | 29,602 | 10.17 | -340 | -5,682 | 2.93 | -59 | 0.17 |
| P. S. LUIS | 9.453 | 676,438 | 71.56 | 78,882 | 11.66 | -1,169 | -7,198 | 7.20 | -1,781 | -0.14 |
| ELDORADO | 1.198 | 127,620 | 106.53 | 11,145 | 8.73 | -449 | -38,855 | 5.45 | -1,798 | 0.96 |
| PEDERNALES | 2.178 | 198,149 | 90.98 | 22,386 | 11.30 | 46 | -5,831 | -4.68 | -1,913 | -0.61 |
| L. CÁRDENAS | 1.963 | 155,530 | 79.25 | 17,377 | 11.17 | -90 | -20,770 | -6.65 | -2,002 | 0.18 |
| SANTA CLARA | 3.933 | 339,338 | 86.28 | 34,814 | 10.26 | 480 | -5,336 | -13.53 | -2,282 | -0.50 |
| J. M. MORELOS | 3.885 | 286,553 | 73.75 | 26,554 | 9.27 | -187 | -23,057 | -2.27 | -2,547 | -0.13 |
| M. OCAMPO | 5.299 | 586,101 | 110.60 | 68,991 | 11.77 | -888 | -48,480 | 8.03 | -2,615 | 0.49 |
| CIASA (CUATOTOLAPAM) | 6.988 | 325,030 | 46.51 | 35,307 | 10.86 | 294 | -25,600 | -5.86 | -2,840 | -0.02 |
| EL MODELO | 6.650 | 626,906 | 94.27 | 63,407 | 10.11 | -565 | -37,294 | 2.21 | -3,329 | 0.07 |
| CIA. LA FE (PUJILITIC) | 9.804 | 955,448 | 97.45 | 118,850 | 12.44 | -932 | -70,627 | 1.88 | -3,852 | 0.48 |
| CTRAL SAN MIGUELITO | 3.304 | 241,186 | 73.01 | 23,635 | 9.80 | -35 | -31,896 | -8.78 | -3,985 | -0.31 |
| HUIXTLA | 7.529 | 670,511 | 89.05 | 57,758 | 8.61 | 860 | 36,654 | -5.99 | -4,521 | -1.21 |
| EL MANTE | 5.325 | 409,974 | 76.99 | 37,609 | 9.17 | -1,313 | -24,526 | 11.53 | -4,680 | -0.56 |
| AZSUREMEX | - | - | - | - | - | -971 | -52,286 | -53.86 | -4,731 | -9.05 |
| CTRAL. CASASANO | 2.772 | 327,202 | 118.06 | 43,471 | 13.29 | -245 | -6,279 | 7.51 | -4,768 | -1.18 |
| TAMAZULA | 6.206 | 637,332 | 102.70 | 68,232 | 10.71 | -65 | -44,297 | -6.01 | -5,370 | -0.09 |
| SANTA ROSALÍA | 3.406 | 234,871 | 68.96 | 25,045 | 10.66 | -1,095 | -33,129 | 9.42 | -5,395 | -0.69 |
| EMILIANO ZAPATA | 6.086 | 624,113 | 102.55 | 83,784 | 13.42 | 67 | -7,471 | -2.38 | -5,446 | -0.70 |
| TALA | 12.834 | 1,170,517 | 91.20 | 125,003 | 10.68 | -1,001 | -29,983 | 4.43 | -6,000 | -0.23 |
| CTRAL PROGRESO | 6.427 | 378,150 | 58.84 | 48,449 | 12.81 | -1,209 | -40,100 | 4.07 | -6,558 | -0.34 |
| SAN NICOLÁS | 6.225 | 485,573 | 78.00 | 48,712 | 10.03 | -1,723 | -83,073 | 6.46 | -6,886 | 0.25 |
| EL CARMEN | 3.434 | 177,518 | 51.69 | 13,587 | 7.65 | 0 | -68,481 | -19.94 | -7,705 | -1.00 |
| EL REFUGIO | 3.711 | 220,385 | 59.38 | 22,359 | 10.15 | -218 | -29,815 | -4.30 | -7,836 | -1.92 |
| EL HIGO | 10.883 | 940,116 | 86.39 | 96,552 | 10.27 | -3,485 | -118,884 | 12.68 | -9,980 | 0.21 |
| EL MOLINO | 5.190 | 483,561 | 93.17 | 52,254 | 10.81 | -660 | -26,439 | 5.99 | -10,332 | -1.47 |
| CALIPAM | - | - | - | - | - | -1,338 | -118,486 | -88.55 | -10,401 | -8.78 |
| LA MARGARITA | 10.302 | 617,694 | 59.96 | 68,472 | 11.09 | -2,046 | -43,505 | 6.41 | -11,660 | -1.03 |
| CTRAL. LA PROVIDENCIA | 7.815 | 490,198 | 62.72 | 49,334 | 10.06 | -2,149 | -43,552 | 9.16 | -11,959 | -1.42 |
| S. M. NARANJO | 12.728 | 922,180 | 72.45 | 102,982 | 11.17 | -1,425 | -10,820 | 6.53 | -13,011 | -1.27 |
| ATENCINGO | 7.602 | 895,322 | 117.77 | 113,083 | 12.63 | 162 | -82,679 | -13.67 | -13,033 | -0.26 |
| A. SAENZ GARZA | 6.832 | 551,205 | 80.69 | 50,642 | 9.19 | -1,366 | -52,011 | 7.10 | -13,037 | -1.37 |
| OUJESERÍA | 8.623 | 694,560 | 80.55 | 70,597 | 10.16 | -316 | -73,657 | -5.39 | -13,495 | -0.78 |
| PANUJO | 8.903 | 829,242 | 93.14 | 87,039 | 10.50 | -1,056 | -67,758 | 3.07 | -14,780 | -0.85 |
| A. LÓPEZ MATEOS | 13.812 | 794,885 | 57.55 | 82,209 | 10.34 | -2,494 | -133,915 | 0.59 | -15,380 | -0.16 |
| LA GLORIA | 8.037 | 747,459 | 93.00 | 80,492 | 10.77 | -2,735 | -164,811 | 8.31 | -18,597 | -0.09 |
| PUGA | 8.372 | 655,120 | 78.25 | 67,203 | 10.26 | 1,112 | -30,880 | -16.24 | -21,012 | -2.60 |
| SAN PEDRO | 8.170 | 573,197 | 70.16 | 54,778 | 9.56 | -3,043 | -208,412 | 0.45 | -22,112 | -0.28 |
| S. F. AMECA | 7.814 | 666,460 | 85.29 | 70,298 | 10.55 | 504 | 5,686 | -5.11 | -24,009 | -3.72 |
| SAN CRISTOBAL | 14.481 | 887,377 | 61.28 | 83,582 | 9.42 | -8,288 | -230,509 | 12.18 | -29,780 | -0.72 |
| TRES VALLES | 17,127 | 1,129,844 | 65.97 | 114,710 | 10.15 | -3,132 | -182,156 | 1.21 | -35,352 | -1.28 |

CUADRO 14

ESTIMADO DE PRODUCCIÓN PARA LA SEMANA 23 DEL CICLO AZUCARERO 2016/17

| INGENIO | Superficie a industrializar | Caña a Moler | Rendimiento de campo | Azúcar a producir | Rendimiento de fábrica | Rendimiento agroindustrial |
|-----------------------|-----------------------------|------------------|----------------------|-------------------|------------------------|----------------------------|
| | ha | t | t/ha | t | % | t azúcar/ha |
| TOTAL NACIONAL | 33,352 | 2,332,718 | 69.94 | 271,100 | 11.62 | 8.13 |
| ATENCINGO | 508 | 65,500 | 128.96 | 8,726 | 13.32 | 17.18 |
| CTRAL. CASASANO | 197 | 21,768 | 110.55 | 3,104 | 14.26 | 15.76 |
| TAMAZULA | 465 | 50,500 | 108.71 | 5,865 | 11.61 | 12.62 |
| EMILIANO ZAPATA | 459 | 48,195 | 104.93 | 7,135 | 14.80 | 15.53 |
| M. OCAMPO | 455 | 46,655 | 102.54 | 5,906 | 12.66 | 12.98 |
| SANTA CLARA | 318 | 30,712 | 96.66 | 3,680 | 11.98 | 11.58 |
| EL CARMEN | 237 | 22,742 | 96.04 | 2,189 | 9.62 | 9.24 |
| PEDERNALES | 187 | 17,905 | 95.66 | 2,184 | 12.20 | 11.67 |
| CIA. LA FE (PUJILTI) | 737 | 66,908 | 90.75 | 8,589 | 12.84 | 11.65 |
| S.F. AMECA | 542 | 48,980 | 90.40 | 6,832 | 13.95 | 12.61 |
| HUIXTLA | 528 | 47,688 | 90.37 | 4,917 | 10.31 | 9.32 |
| EL MOLINO | 400 | 35,000 | 87.50 | 4,550 | 13.00 | 11.38 |
| BELLAVISTA | 308 | 26,814 | 86.95 | 3,388 | 12.63 | 10.98 |
| TALA | 1,037 | 90,000 | 86.77 | 10,348 | 11.50 | 9.98 |
| QUESERÍA | 582 | 50,009 | 85.96 | 5,921 | 11.84 | 10.18 |
| LA GLORIA | 906 | 76,719 | 84.68 | 8,825 | 11.50 | 9.74 |
| L. CÁRDENAS | 196 | 16,280 | 83.00 | 1,901 | 11.68 | 9.69 |
| MAHUIXTLAN | 223 | 18,000 | 80.61 | 1,811 | 10.06 | 8.11 |
| PÁNUCO | 850 | 68,000 | 80.00 | 8,401 | 12.35 | 9.88 |
| ELDORADO | 352 | 27,950 | 79.37 | 2,250 | 8.05 | 6.39 |
| CALIPAM | 116 | 9,080 | 78.31 | 844 | 9.30 | 7.28 |
| A. SÁENZ GARZA | 570 | 44,503 | 78.08 | 4,904 | 11.02 | 8.60 |
| EL MODELO | 645 | 50,000 | 77.52 | 5,080 | 10.16 | 7.88 |
| PUGA | 760 | 57,000 | 75.00 | 7,780 | 13.65 | 10.24 |
| EL HIGO | 923 | 68,000 | 73.71 | 6,926 | 10.19 | 7.51 |
| CTRAL SAN MIGUELITO | 330 | 23,732 | 72.00 | 2,520 | 10.62 | 7.65 |
| AZSUREMEX | 131 | 9,053 | 69.32 | 823 | 9.10 | 6.31 |
| SAN NICOLÁS | 689 | 46,781 | 67.86 | 5,011 | 10.71 | 7.27 |
| P. AYALA | 638 | 42,962 | 67.35 | 5,012 | 11.67 | 7.86 |
| SAN PEDRO | 916 | 60,444 | 66.00 | 6,286 | 10.40 | 6.86 |
| CTRAL EL POTRERO | 1,091 | 72,000 | 65.99 | 9,073 | 12.60 | 8.32 |
| S.M. NARANJO | 956 | 63,000 | 65.92 | 8,738 | 13.87 | 9.14 |
| J. M. MORELOS | 440 | 28,080 | 63.87 | 2,809 | 10.00 | 6.39 |
| CTRAL. MOTZORONGO | 993 | 63,300 | 63.77 | 6,361 | 10.05 | 6.41 |
| EL REFUGIO | 440 | 28,000 | 63.68 | 3,612 | 12.90 | 8.21 |
| CONSTANCIA | 552 | 34,738 | 62.90 | 3,949 | 11.37 | 7.15 |
| TRES VALLES | 1,361 | 85,000 | 62.48 | 10,354 | 12.18 | 7.61 |
| P.S. LUIS | 778 | 48,551 | 62.42 | 6,049 | 12.46 | 7.78 |
| SANTA ROSALÍA | 592 | 35,000 | 59.08 | 4,086 | 11.67 | 6.90 |
| EL MANTE | 590 | 34,800 | 58.98 | 3,985 | 11.45 | 6.75 |
| LA JOYA | 653 | 38,220 | 58.50 | 4,029 | 10.54 | 6.17 |
| S.J. ABAJO | 524 | 30,375 | 58.00 | 3,158 | 10.40 | 6.03 |
| ALIANZA POPULAR | 751 | 42,790 | 57.00 | 4,282 | 10.01 | 5.70 |
| A.LÓPEZ MATEOS | 1,062 | 60,500 | 56.96 | 7,229 | 11.95 | 6.81 |
| P. BENITO JUÁREZ | 1,121 | 61,673 | 55.00 | 5,983 | 9.70 | 5.34 |
| CTRAL PROGRESO | 657 | 36,000 | 54.77 | 4,669 | 12.97 | 7.10 |
| LA MARGARITA | 753 | 40,300 | 53.55 | 5,211 | 12.93 | 6.92 |
| S. R. PUCTÉ | 1,140 | 60,000 | 52.63 | 5,760 | 9.60 | 5.05 |
| CIASA (CUATOTOLAPAM) | 637 | 33,350 | 52.38 | 4,169 | 12.50 | 6.55 |
| SAN CRISTÓBAL | 2,254 | 110,662 | 49.10 | 11,411 | 10.31 | 5.06 |
| CTRAL. LA PROVIDENCIA | 804 | 38,500 | 47.86 | 4,477 | 11.63 | 5.56 |

CUADRO 15
ESTIMADO DE PRODUCCIÓN ACUMULADO A LA SEMANA 23 DEL CICLO AZUCARERO 2016/17, AL 04/03/2017.
(Real acumulado a la semana 22 más estimado con cortes terminados al 04 de marzo, de la semana 23)

| INGENIO | Superficie a industrializar | Caña a Moler | Rendimiento de campo | Azúcar a producir | Rendimiento de fábrica | Rendimiento agroindustrial |
|------------------------|-----------------------------|-------------------|----------------------|-------------------|------------------------|----------------------------|
| | ha | t | t/ha | t | % | t azúcar/ha |
| TOTAL NACIONAL | 396,948 | 29,820,425 | 75.12 | 3,191,178 | 10.70 | 8.04 |
| ATENCINGO | 8,110 | 960,822 | 118.47 | 121,809 | 12.68 | 15.02 |
| CTRAL. CASASANO | 2,968 | 348,970 | 117.56 | 46,575 | 13.35 | 15.69 |
| M. OCAMPO | 5,754 | 632,756 | 109.96 | 74,898 | 11.84 | 13.02 |
| TAMAZULA | 6,670 | 687,832 | 103.12 | 74,097 | 10.77 | 11.11 |
| EMILIANO ZAPATA | 6,545 | 672,308 | 102.72 | 90,919 | 13.52 | 13.89 |
| ELDORADO | 1,550 | 155,570 | 100.36 | 13,395 | 8.61 | 8.64 |
| CIA. LA FE (PUJILITIC) | 10,542 | 1,022,356 | 96.98 | 127,439 | 12.47 | 12.09 |
| EL MODELO | 7,295 | 676,906 | 92.79 | 68,487 | 10.12 | 9.39 |
| EL MOLINO | 5,590 | 518,561 | 92.77 | 56,804 | 10.95 | 10.16 |
| LA GLORIA | 8,943 | 824,178 | 92.16 | 89,317 | 10.84 | 9.99 |
| PÁNUCO | 9,753 | 897,242 | 92.00 | 95,439 | 10.64 | 9.79 |
| PEDERNALES | 2,365 | 216,053 | 91.35 | 24,571 | 11.37 | 10.39 |
| TALA | 13,872 | 1,260,517 | 90.87 | 135,351 | 10.74 | 9.76 |
| HUIXTLA | 8,057 | 718,200 | 89.14 | 62,674 | 8.73 | 7.78 |
| MAHUIXTLAN | 3,466 | 305,317 | 88.08 | 33,342 | 10.92 | 9.62 |
| SANTA CLARA | 4,251 | 370,050 | 87.06 | 38,494 | 10.40 | 9.06 |
| S.F. AMECA | 8,356 | 715,440 | 85.62 | 77,129 | 10.78 | 9.23 |
| EL HIGO | 11,805 | 1,008,116 | 85.40 | 103,478 | 10.26 | 8.77 |
| BELLAVISTA | 5,201 | 430,964 | 82.87 | 47,847 | 11.10 | 9.20 |
| QUESERÍA | 9,205 | 744,569 | 80.89 | 76,518 | 10.28 | 8.31 |
| A. SÁENZ GARZA | 7,402 | 595,708 | 80.48 | 55,547 | 9.32 | 7.50 |
| L. CÁRDENAS | 2,159 | 171,810 | 79.59 | 19,278 | 11.22 | 8.93 |
| P. AYALA | 8,172 | 645,037 | 78.94 | 68,549 | 10.63 | 8.39 |
| CALIPAM | 116 | 9,080 | 78.31 | 844 | 9.30 | 7.28 |
| PUGA | 9,132 | 712,120 | 77.98 | 74,983 | 10.53 | 8.21 |
| SAN NICOLÁS | 6,914 | 532,354 | 76.99 | 53,723 | 10.09 | 7.77 |
| EL MANTE | 5,915 | 444,774 | 75.19 | 41,594 | 9.35 | 7.03 |
| CTRAL SAN MIGUELITO | 3,633 | 264,918 | 72.92 | 26,155 | 9.87 | 7.20 |
| J. M. MORELOS | 4,325 | 314,633 | 72.75 | 29,363 | 9.33 | 6.79 |
| S.M. NARANJO | 13,684 | 985,180 | 71.99 | 111,720 | 11.34 | 8.16 |
| P.S. LUIS | 10,231 | 724,989 | 70.87 | 84,931 | 11.71 | 8.30 |
| SAN PEDRO | 9,086 | 633,641 | 69.74 | 61,063 | 9.64 | 6.72 |
| AZSUREMEX | 131 | 9,053 | 69.32 | 823 | 9.10 | 6.31 |
| CTRAL. MOTZORONGO | 11,846 | 817,100 | 68.98 | 83,646 | 10.24 | 7.06 |
| SANTA ROSALÍA | 3,998 | 269,871 | 67.50 | 29,131 | 10.79 | 7.29 |
| CTRAL EL POTRERO | 11,340 | 764,127 | 67.38 | 86,754 | 11.35 | 7.65 |
| ALIANZA POPULAR | 10,209 | 679,465 | 66.56 | 76,265 | 11.22 | 7.47 |
| TRES VALLES | 18,487 | 1,214,844 | 65.71 | 125,064 | 10.29 | 6.76 |
| CTRAL. LA PROVIDENCIA | 8,620 | 528,698 | 61.33 | 53,811 | 10.18 | 6.24 |
| S.J. ABAJO | 5,304 | 321,405 | 60.60 | 32,760 | 10.19 | 6.18 |
| EL REFUGIO | 4,151 | 248,385 | 59.84 | 25,971 | 10.46 | 6.26 |
| SAN CRISTÓBAL | 16,735 | 998,039 | 59.64 | 94,993 | 9.52 | 5.68 |
| LA MARGARITA | 11,054 | 657,994 | 59.52 | 73,683 | 11.20 | 6.67 |
| P. BENITO JUÁREZ | 10,137 | 593,328 | 58.53 | 55,823 | 9.41 | 5.51 |
| CTRAL PROGRESO | 7,084 | 414,150 | 58.46 | 53,119 | 12.83 | 7.50 |
| A.LÓPEZ MATEOS | 14,874 | 855,385 | 57.51 | 89,438 | 10.46 | 6.01 |
| LA JOYA | 8,066 | 457,433 | 56.71 | 46,128 | 10.08 | 5.72 |
| CONSTANCIA | 8,520 | 479,412 | 56.27 | 49,629 | 10.35 | 5.83 |
| EL CARMEN | 3,671 | 200,260 | 54.55 | 15,776 | 7.88 | 4.30 |
| S. R. PUCTÉ | 14,029 | 752,127 | 53.61 | 72,558 | 9.65 | 5.17 |
| CIASA (CUATOTOLAPAM) | 7,625 | 358,380 | 47.00 | 39,476 | 11.02 | 5.18 |

Nota: Para los ingenios Azsuremex y Calipam el acumulado reportado es igual a la producción semanal estimada por el CONADESUCA, ya que al cierre de este reporte, no proporcionaron información.