

REPORTE DE PRODUCCIÓN DE CAÑA Y AZÚCAR

FECHAS DE INICIO DE ZAFRA 2016/17

| INGENIO | Fecha estimada de inicio de zafra | Fecha real de inicio de zafra. | Diferencia de días. | INGENIO | Fecha estimada de inicio de zafra | Fecha real de inicio de zafra. | Diferencia de días. |
|------------------------------|-----------------------------------|--------------------------------|---------------------|--------------------------|-----------------------------------|--------------------------------|---------------------|
| Cia. La Fe (Pujilic) | 04/11/2016 | 04/11/2016 | Inició en tiempo | Huixtla | 10/11/2016 | 26/11/2016 | Retrasó 16 días |
| Mahuixtlán | 07/11/2016 | 07/11/2016 | Inició en tiempo | Puga | 25/11/2016 | 27/11/2016 | Retrasó 2 días |
| Alianza Popular | 10/11/2016 | 08/11/2016 | Adelantó 2 días | Constancia | 15/11/2016 | 30/11/2016 | Retrasó 15 días |
| La Margarita (Pablo Machado) | 09/11/2016 | 09/11/2016 | Inició en tiempo | Central Motzorongo | 01/12/2016 | 02/12/2016 | Retrasó 1 día |
| El Higo | 05/11/2016 | 10/11/2016 | Retrasó 5 días | Santa Clara | 01/12/2016 | 03/12/2016 | Retrasó 2 días |
| Aarón Sáenz Garza | 03/11/2016 | 14/11/2016 | Retrasó 11 días | La Joya | 01/12/2016 | 03/12/2016 | Retrasó 2 días |
| Tres Valles | 14/11/2016 | 14/11/2016 | Inició en tiempo | Lázaro Cárdenas | 23/11/2016 | 05/12/2016 | Retrasó 12 días |
| San Miguel del Naranjo | 01/11/2016 | 16/11/2016 | Retrasó 15 días | El Carmen | 09/12/2016 | 05/12/2016 | Adelantó 4 días |
| Atencingo | 09/11/2016 | 17/11/2016 | Retrasó 8 días | Central San Miguelito | 02/12/2016 | 05/12/2016 | Retrasó 3 días |
| Adolfo López Mateos | 15/11/2016 | 17/11/2016 | Retrasó 2 días | San Nicolás | 23/11/2016 | 06/12/2016 | Retrasó 13 días |
| El Molino | 15/11/2016 | 18/11/2016 | Retrasó 3 días | Pedernales | 07/12/2016 | 07/12/2016 | Inició en tiempo |
| San Pedro | 16/11/2016 | 18/11/2016 | Retrasó 2 días | La Gloria | 06/12/2016 | 08/12/2016 | Retrasó 2 días |
| Quesería | 15/11/2016 | 19/11/2016 | Retrasó 4 días | San Rafael de Pucté | 30/11/2016 | 09/12/2016 | Retrasó 9 días |
| San Francisco Ameca | 17/11/2016 | 19/11/2016 | Retrasó 2 días | Calipam* | 01/12/2016 | 09/12/2016 | Retrasó 8 días |
| El Mante | 10/11/2016 | 20/11/2016 | Retrasó 10 días | CIASA (Cuatotolapam) | 02/12/2016 | 11/12/2016 | Retrasó 9 días |
| Bellavista | 13/11/2016 | 21/11/2016 | Retrasó 8 días | San José de Abajo | 28/11/2016 | 12/12/2016 | Retrasó 14 días |
| Tala | 14/11/2016 | 21/11/2016 | Retrasó 7 días | Central Progreso | 02/12/2016 | 14/12/2016 | Retrasó 12 días |
| Emiliano Zapata | 16/11/2016 | 21/11/2016 | Retrasó 5 días | José María Morelos | 15/12/2016 | 15/12/2016 | Inició en tiempo |
| Central Casasano | 09/11/2016 | 21/11/2016 | Retrasó 12 días | San Cristóbal | 05/12/2016 | 16/12/2016 | Retrasó 11 días |
| Plan de Ayala | 03/11/2016 | 22/11/2016 | Retrasó 19 días | Presidente Benito Juárez | 11/01/2017 | 16/12/2016 | Adelantó 26 días |
| Plan de San Luis | 18/11/2016 | 22/11/2016 | Retrasó 4 días | Central El Potrero | 06/12/2016 | 18/12/2016 | Retrasó 12 días |
| Pánuco | 20/11/2016 | 23/11/2016 | Retrasó 3 días | El Refugio | 02/12/2016 | 22/12/2016 | Retrasó 20 días |
| Melchor Ocampo | 21/11/2016 | 23/11/2016 | Retrasó 2 días | Santa Rosalía | 03/01/2017 | 06/01/2017 | Retrasó 3 días |
| El Modelo | 24/11/2016 | 24/11/2016 | Inició en tiempo | Azuremex * | 08/01/2017 | 08/01/2017 | Inició en tiempo |
| Tamazula | 14/11/2016 | 24/11/2016 | Retrasó 10 días | Eldorado | 20/01/2017 | 17/01/2017 | Adelantó 03 días |
| Central La Providencia ** | 16/11/2016 | 25/11/2016 | Retrasó 9 días | | | | |

*Al cierre del reporte, el ingenio no proporcionó información al CONADESUCA

**El ingenio cambió su fecha real de inicio de zafra

CUADRO 2
COMPARATIVO DE AVANCE NACIONAL
(Datos de la semana 17)

| Variable | Superficie Cosechada ha | Caña Molida t | Rendimiento de Campo t/ha | Producción de Azúcar t | Rendimiento de fábrica % | Rendimiento Agroindustrial t azúcar/ha |
|--------------------------|-------------------------|---------------|---------------------------|------------------------|--------------------------|--|
| Real zafra 2016/17 (a) | 30,793 | 2,332,904 | 75.76 | 254,285 | 10.90 | 8.26 |
| 1er Estimado 2016/17 (b) | 32,092 | 2,309,739 | 71.97 | 261,702 | 11.33 | 8.15 |
| Real zafra 2015/16 (c) * | 28,339 | 2,216,607 | 78.22 | 242,319 | 10.93 | 8.55 |
| DIFERENCIAS | | | | | | |
| (a) - (b) | -1,299 | 23,165 | 3.79 | -7,417 | -0.43 | 0.10 |
| (a) - (c) | 2,454 | 116,297 | -2.46 | 11,966 | -0.03 | -0.29 |

* Fecha de cierre al 23/01/2016

CUADRO 3
COMPARATIVO DE AVANCE NACIONAL - ACUMULADO
(Datos a la semana 17)

| Variable | Superficie Cosechada ha | Caña Molida t | Rendimiento de Campo t/ha | Producción de Azúcar t | Rendimiento de fábrica % | Rendimiento Agroindustrial t azúcar/ha |
|--------------------------|-------------------------|---------------|---------------------------|------------------------|--------------------------|--|
| Real zafra 2016/17 (a) | 205,921 | 16,135,013 | 78.36 | 1,620,786 | 10.05 | 7.87 |
| 1er Estimado 2016/17 (b) | 241,281 | 17,927,714 | 74.30 | 1,934,148 | 10.79 | 8.02 |
| Real zafra 2015/16 (c) * | 195,559 | 16,068,720 | 82.17 | 1,620,636 | 10.09 | 8.29 |
| DIFERENCIAS | | | | | | |
| (a) - (b) | -35,360 | -1,792,701 | 4.05 | -313,362 | -0.74 | -0.15 |
| (a) - (c) | 10,362 | 66,292 | -3.81 | 150 | -0.04 | -0.42 |

* Fecha de cierre al 23/01/2016

REPORTE DE PRODUCCIÓN DE CAÑA Y AZÚCAR

CUADRO 4

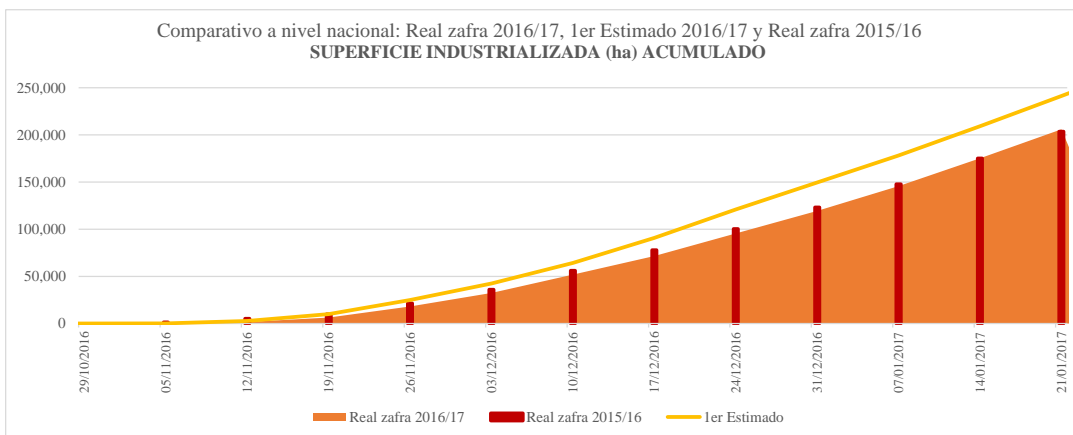
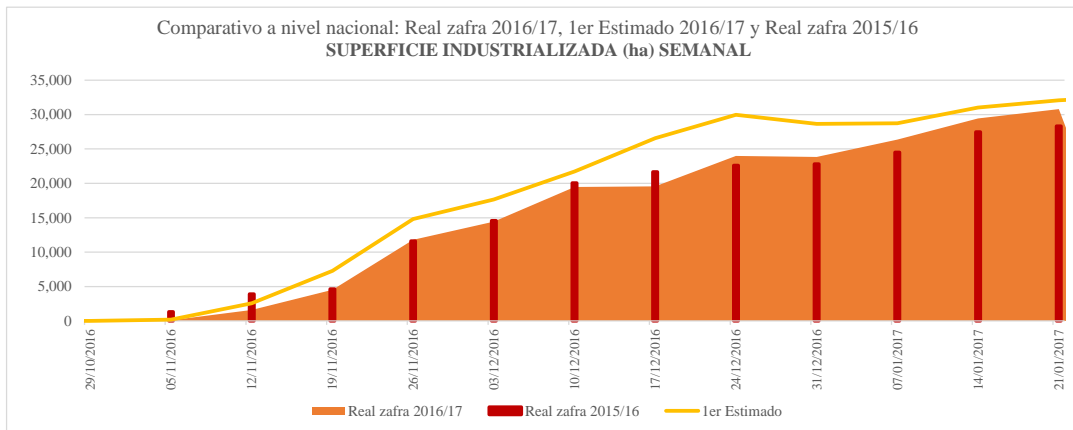
**GRADO DE DESEMPEÑO REAL ZAFRA 2016/17
(ACUMULADO) VS. 1er ESTIMADO (ACUMULADO)**

| Superficie Industrializada (%) | Caña Molida (%) | Azúcar Producida (%) |
|--------------------------------|-----------------|----------------------|
| 85.34 | 90.00 | 83.80 |

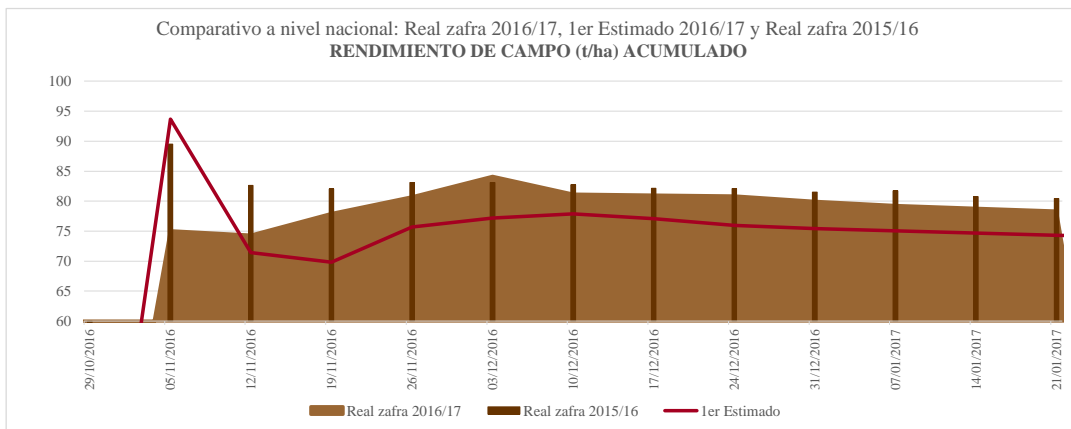
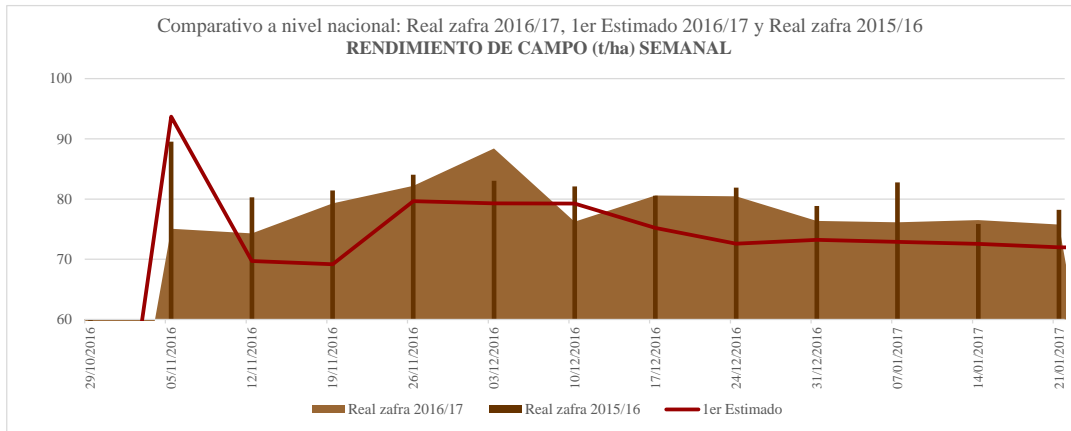
CUADRO 5

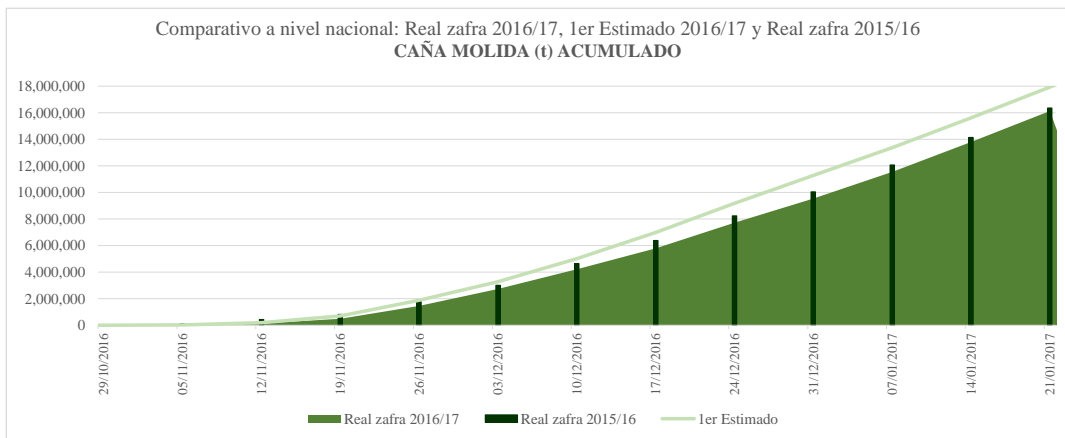
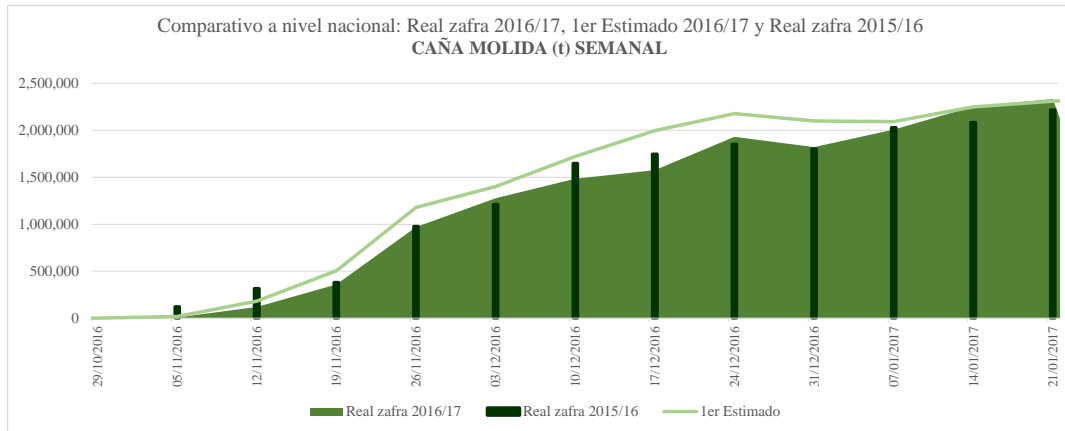
**GRADO DE AVANCE REAL ZAFRA 2016/17
(ACUMULADO) VS. 1er ESTIMADO (TOTAL)**

| Superficie Industrializada (%) | Caña Molida (%) | Azúcar Producida (%) |
|--------------------------------|-----------------|----------------------|
| 25.48 | 28.60 | 25.44 |

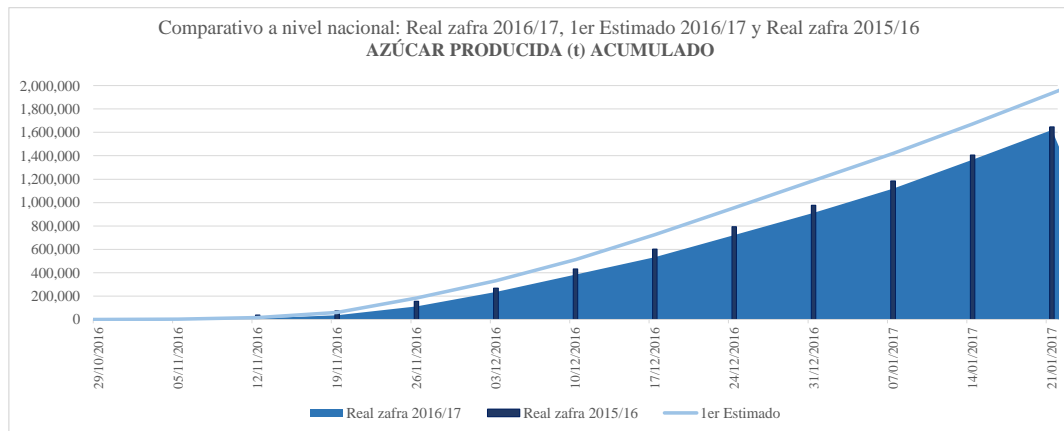
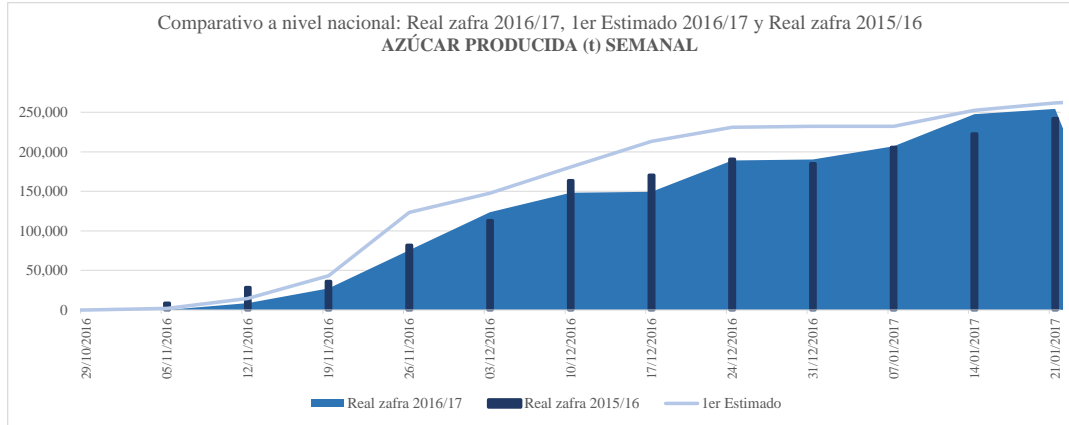


REPORTE DE PRODUCCIÓN DE CAÑA Y AZÚCAR





REPORTE DE PRODUCCIÓN DE CAÑA Y AZÚCAR



REPORTE DE PRODUCCIÓN DE CAÑA Y AZÚCAR

CUADRO 6
REPORTE DE AVANCE DE PRODUCCIÓN POR INGENIO - SEMANAL, ZAFRA 2016/17
(Datos de la semana 17)

| INGENIO | Superficie cosechada | Caña Molida | Rendimiento de Campo | Producción de Azúcar | Rendimiento de fábrica | Rendimiento Agroindustrial | Azúcar refinada | Azúcar estándar | Azúcar blanca especial | Azúcar mascabado | Tiempo perdido total | Caña quemada |
|------------------------|----------------------|------------------|----------------------|----------------------|------------------------|----------------------------|-----------------|-----------------|------------------------|------------------|-------------------------------|--------------|
| | ha | t | t/ha | t | % | t azúcar/ha | t | t | t | t | (% tiempo total de la semana) | % |
| TOTAL NACIONAL | 30,793 | 2,332,904 | 75.76 | 254,285 | 10.90 | 8.26 | 66,562 | 169,388 | 13,605 | 4,731 | 8.8 | 87.2 |
| EMILIANO ZAPATA | 394 | 47,454 | 120.55 | 6,449 | 13.59 | 16.38 | - | 6,449 | - | - | 5.0 | 100.0 |
| ELDORADO | 146 | 17,500 | 119.86 | 952 | 5.44 | 6.52 | - | 952 | - | - | 9.6 | 100.0 |
| CTRAL. CASASANO | 217 | 24,969 | 115.07 | 3,391 | 13.58 | 15.63 | - | 3,391 | - | - | 0.8 | 97.4 |
| ATENCINGO | 575 | 64,551 | 112.33 | 8,087 | 12.53 | 14.07 | - | 8,087 | - | - | 8.4 | 99.2 |
| QUESERIA | 495 | 52,560 | 106.17 | 5,957 | 11.33 | 12.03 | - | 755 | 5,203 | - | 7.3 | 100.0 |
| M. OCAMPO | 479 | 47,066 | 98.17 | 5,763 | 12.24 | 12.02 | - | 5,763 | - | - | 2.5 | 100.0 |
| LA GLORIA | 688 | 67,467 | 98.03 | 7,461 | 11.06 | 10.84 | - | 7,461 | - | - | 24.3 | 95.9 |
| CIA. LA FE (PUJILTIIC) | 642 | 62,740 | 97.78 | 8,021 | 12.78 | 12.50 | - | 8,021 | - | - | 5.4 | 100.0 |
| MAHUXTLAN | 200 | 19,397 | 96.98 | 2,197 | 11.33 | 10.99 | - | 2,197 | - | - | 7.1 | 88.7 |
| EL MODELO | 508 | 48,660 | 95.84 | 5,004 | 10.28 | 9.86 | - | 5,004 | - | - | 7.8 | 98.5 |
| PEDERNALES | 185 | 17,650 | 95.41 | 2,086 | 11.82 | 11.28 | - | 2,086 | - | - | 9.5 | 100.0 |
| EL MOLINO | 400 | 37,965 | 94.91 | 4,248 | 11.19 | 10.62 | - | 4,248 | - | - | - | - |
| TALA | 992 | 91,453 | 92.18 | 10,467 | 11.45 | 10.55 | - | 10,467 | - | - | 6.4 | 89.9 |
| SANTA CLARA | 350 | 32,140 | 91.83 | 3,480 | 10.83 | 9.94 | - | 3,480 | - | - | 3.3 | 58.9 |
| HUXTLA | 648 | 58,975 | 91.04 | 5,159 | 8.75 | 7.96 | - | 5,159 | - | - | 8.5 | 98.4 |
| PANUCO | 787 | 71,620 | 90.97 | 7,549 | 10.54 | 9.59 | - | 4,053 | - | 3,496 | 8.7 | 84.4 |
| TAMAZULA | 579 | 52,563 | 90.76 | 6,289 | 11.96 | 10.86 | 3,476 | 2,813 | - | - | 3.1 | 100.0 |
| EL HIGO | 873 | 76,466 | 87.56 | 8,363 | 10.94 | 9.58 | - | 8,363 | - | - | 5.1 | 80.5 |
| CTRAL EL POTRERO | 843 | 71,683 | 85.00 | 8,470 | 11.82 | 10.04 | 8,470 | - | - | - | 3.8 | 11.4 |
| L. CARDENAS | 173 | 14,650 | 84.66 | 1,774 | 12.11 | 10.25 | 1,774 | - | - | - | 10.7 | 100.0 |
| SAN NICOLAS | 554 | 46,279 | 83.58 | 5,090 | 11.00 | 9.19 | 5,090 | - | - | - | 9.0 | 97.7 |
| BELLAVISTA | 384 | 31,580 | 82.15 | 3,713 | 11.76 | 9.66 | - | 3,713 | - | - | 0.8 | 86.6 |
| S.F. AMECA | 599 | 48,370 | 80.75 | 5,357 | 11.07 | 8.94 | - | 158 | 5,199 | - | 5.9 | 84.0 |
| A. SAENZ GARZA | 507 | 40,546 | 80.01 | 3,730 | 9.20 | 7.36 | 3,730 | - | - | - | 12.6 | 96.7 |
| J. M. MORELOS | 380 | 29,870 | 78.59 | 2,955 | 9.89 | 7.77 | - | 2,955 | - | - | 5.1 | 98.4 |
| S.M. NARANJO | 847 | 64,119 | 75.66 | 7,400 | 11.54 | 8.73 | 3,753 | 3,648 | - | - | 13.9 | 88.9 |
| PUGA | 826 | 61,540 | 74.53 | 6,001 | 9.75 | 7.27 | 4,707 | - | 1,294 | - | 2.2 | 99.8 |
| EL MANTE | 468 | 34,562 | 73.89 | 3,640 | 10.53 | 7.78 | 3,640 | - | - | - | 9.3 | 2.8 |
| P.S. LUIS | 722 | 53,190 | 73.67 | 6,148 | 11.56 | 8.52 | 6,148 | - | - | - | 9.5 | 85.7 |
| CTRAL SAN MIGUELITO | 315 | 22,666 | 71.97 | 2,323 | 10.25 | 7.38 | - | 2,323 | - | - | 7.6 | 98.6 |
| SANTA ROSALIA | 543 | 38,936 | 71.76 | 4,323 | 11.10 | 7.97 | - | 4,323 | - | - | 7.3 | 97.3 |
| SAN PEDRO | 845 | 60,236 | 71.29 | 6,133 | 10.18 | 7.26 | - | 6,133 | - | - | 6.9 | 93.6 |
| CTRAL. MOTZORONGO | 982 | 67,950 | 69.17 | 7,097 | 10.44 | 7.22 | - | 7,097 | - | - | 6.9 | 94.8 |
| P. AYALA | 586 | 40,500 | 69.12 | 4,330 | 10.69 | 7.39 | 4,330 | - | - | - | 27.1 | 76.3 |
| TRES VALLES | 994 | 68,653 | 69.09 | 7,575 | 11.03 | 7.62 | 7,575 | - | - | - | 26.5 | 86.3 |
| ALIANZA POPULAR | 680 | 45,300 | 66.57 | 5,344 | 11.80 | 7.85 | - | 5,344 | - | - | 10.3 | 99.2 |
| S.J. ABAJO | 445 | 27,250 | 61.30 | 2,725 | 10.00 | 6.13 | - | 2,725 | - | - | 11.9 | 100.0 |
| CTRAL. LA PROVIDENCIA | 692 | 42,133 | 60.91 | 4,504 | 10.69 | 6.51 | - | 4,504 | - | - | 9.8 | 94.0 |
| LA MARGARITA | 715 | 43,240 | 60.48 | 5,148 | 11.91 | 7.20 | - | 5,148 | - | - | 5.0 | 99.1 |
| SAN CRISTOBAL | 1,699 | 101,710 | 59.87 | 9,252 | 9.10 | 5.45 | - | 9,252 | - | - | 20.8 | 91.2 |
| EL REFUGIO | 404 | 24,099 | 59.67 | 2,331 | 9.67 | 5.77 | - | 1,096 | - | 1,235 | 38.0 | 100.0 |
| LA JOYA | 625 | 37,172 | 59.47 | 3,830 | 10.30 | 6.13 | - | 3,830 | - | - | 13.5 | 98.4 |
| A. LOPEZ MATEOS | 1,114 | 65,890 | 59.13 | 7,279 | 11.05 | 6.53 | 7,279 | - | - | - | 4.9 | 100.0 |
| CTRAL PROGRESO | 643 | 37,860 | 58.90 | 5,092 | 13.45 | 7.92 | - | 5,092 | - | - | 4.9 | 99.9 |
| PDTE. BENITO JUAREZ | 1,231 | 71,229 | 57.84 | 6,929 | 9.73 | 5.63 | 4,986 | 34.1 | 1,909 | - | 9.9 | 100.0 |
| EL CARMEN | 353 | 20,185 | 57.16 | 1,603 | 7.94 | 4.54 | 1,603 | - | - | - | - | - |
| S. R. PUCTE | 975 | 55,435 | 56.87 | 5,017 | 9.05 | 5.15 | - | 5,017 | - | - | 25.4 | 92.5 |
| CONSTANCIA | 732 | 40,235 | 55.00 | 4,290 | 10.66 | 5.86 | - | 4,290 | - | - | 4.6 | 78.7 |
| CIASA (CUATOTOLAPAM) | 760 | 34,640 | 45.61 | 3,960 | 11.43 | 5.21 | - | 3,960 | - | - | 1.6 | 89.2 |
| CALIPAM | - | - | - | - | - | - | - | - | - | - | - | - |
| AZSUREMEX | - | - | - | - | - | - | - | - | - | - | - | - |

REPORTE DE PRODUCCIÓN DE CAÑA Y AZÚCAR

CUADRO 7
REPORTE DE AVANCE DE PRODUCCIÓN POR INGENIO - ACUMULADO, ZAFRA 2016/17
(Datos a la semana 17)

| INGENIO | Superficie Cosechada | Caña Molido | Rendimiento de Campo | Producción de Azúcar | Rendimiento de fábrica | Rendimiento Agroindustrial | Azúcar refinada | Azúcar estándar | Azúcar blanca especial | Azúcar mascabado | Tiempo perdido total | Caña quemada |
|-----------------------|----------------------|-------------------|----------------------|----------------------|------------------------|----------------------------|-----------------|------------------|------------------------|------------------|------------------------------|--------------|
| | ha | t | t/ha | t | % | t azúcar/ha | t | t | t | t | (% tiempo total de la zafra) | % |
| TOTAL NACIONAL | 205,921 | 16,135,013 | 78.36 | 1,620,786 | 10.05 | 7.87 | 372,087 | 1,126,483 | 70,053 | 52,163 | 18.6 | 86.9 |
| M. OCAMPO | 3,023 | 363,761 | 120.35 | 41,527 | 11.42 | 13.74 | - | 41,527 | - | - | 8.3 | 98.2 |
| ELDORADO | 146 | 17,500 | 119.86 | 952 | 5.44 | 6.52 | - | 952 | - | - | 9.6 | 100.0 |
| ATENCINGO | 4,747 | 565,296 | 119.07 | 69,483 | 12.29 | 14.64 | - | 69,483 | - | - | 10.4 | 99.7 |
| CTRAL. CASASANO | 1,747 | 204,153 | 116.89 | 26,301 | 12.88 | 15.06 | - | 26,301 | - | - | 6.1 | 97.8 |
| TAMAZULA | 3,606 | 393,892 | 109.24 | 40,000 | 10.16 | 11.09 | 14,678 | 25,323 | - | - | 15.6 | 100.0 |
| EMILIANO ZAPATA | 3,683 | 390,110 | 105.92 | 51,290 | 13.15 | 13.93 | - | 51,290 | - | - | 11.5 | 100.0 |
| EL MODELO | 3,704 | 374,402 | 101.09 | 35,905 | 9.59 | 9.69 | - | 35,905 | - | - | 14.3 | 97.3 |
| CIA. LA FE (PUJLITIC) | 6,476 | 647,064 | 99.92 | 79,189 | 12.24 | 12.23 | - | 79,189 | - | - | 9.3 | 100.0 |
| EL MOLINO | 3,070 | 305,240 | 99.43 | 30,911 | 10.13 | 10.07 | - | 30,911 | - | - | - | - |
| LA GLORIA | 4,113 | 406,558 | 98.84 | 41,037 | 10.09 | 9.98 | - | 41,037 | - | - | 30.0 | 96.5 |
| PEDERNALES | 1,106 | 107,248 | 96.97 | 11,297 | 10.53 | 10.21 | - | 11,297 | - | - | 14.5 | 100.0 |
| HUIXTLA | 4,259 | 404,084 | 94.87 | 32,600 | 8.07 | 7.65 | - | 32,600 | - | - | 16.5 | 93.9 |
| MAHUIXTLAN | 2,018 | 191,288 | 94.79 | 20,130 | 10.52 | 9.98 | - | 20,130 | - | - | 15.4 | 90.4 |
| PÁNUCO | 5,184 | 487,884 | 94.12 | 48,959 | 10.03 | 9.45 | - | 23,053 | - | 25,906 | 24.5 | 85.1 |
| TALA | 7,938 | 736,359 | 92.76 | 72,146 | 9.80 | 9.09 | - | 72,146 | - | - | 15.1 | 91.2 |
| EL HIGO | 6,670 | 604,304 | 90.60 | 58,877 | 9.74 | 8.83 | - | 58,877 | - | - | 26.3 | 82.6 |
| SANTA CLARA | 1,997 | 179,628 | 89.95 | 17,092 | 9.52 | 8.56 | - | 17,092 | - | - | 22.3 | 59.3 |
| P. AYALA | 4,173 | 355,925 | 85.29 | 34,095 | 9.58 | 8.17 | 34,095 | - | - | - | 22.0 | 79.7 |
| SAN NICOLÁS | 2,951 | 251,014 | 85.05 | 23,940 | 9.54 | 8.11 | 21,828 | 801 | - | 1,310 | 22.8 | 97.5 |
| BELLAVISTA | 3,048 | 256,340 | 84.10 | 26,233 | 10.23 | 8.61 | - | 26,233 | - | - | 6.7 | 88.3 |
| QUESERÍA | 5,282 | 443,240 | 83.92 | 41,842 | 9.44 | 7.92 | - | 23,398 | 18,444 | - | 11.8 | 96.5 |
| L. CÁRDENAS | 1,060 | 87,440 | 82.51 | 9,243 | 10.57 | 8.72 | 2,832 | 6,411 | - | - | 20.6 | 100.0 |
| S.F. AMECA | 5,103 | 416,310 | 81.58 | 40,728 | 9.78 | 7.98 | - | 3,215 | 37,514 | - | 8.8 | 83.1 |
| A. SÁENZ GARZA | 4,291 | 349,547 | 81.47 | 29,379 | 8.40 | 6.85 | 14,741 | 14,638 | - | - | 21.9 | 83.1 |
| PUGA | 4,576 | 366,800 | 80.15 | 33,555 | 9.15 | 7.33 | 26,339 | - | 7,216 | - | 23.2 | 99.8 |
| J. M. MORELOS | 2,000 | 157,121 | 78.56 | 13,236 | 8.42 | 6.62 | - | 13,236 | - | - | 7.9 | 99.1 |
| CTRAL SAN MIGUELITO | 1,839 | 139,402 | 75.79 | 13,182 | 9.46 | 7.17 | - | 13,182 | - | - | 17.6 | 90.1 |
| S.M. NARANJO | 8,029 | 600,566 | 74.80 | 63,992 | 10.66 | 7.97 | 25,435 | 38,557 | - | - | 15.9 | 78.8 |
| EL MANTE | 3,430 | 253,924 | 74.02 | 21,717 | 8.55 | 6.33 | 21,717 | - | - | - | 28.5 | 0.4 |
| CTRAL EL POTRERO | 4,747 | 338,315 | 71.27 | 35,223 | 10.41 | 7.42 | 35,223 | - | - | - | 5.2 | 8.3 |
| P.S. LUIS | 5,850 | 416,158 | 71.14 | 46,052 | 11.07 | 7.87 | 46,052 | - | - | - | 18.0 | 88.8 |
| SAN PEDRO | 4,945 | 349,486 | 70.68 | 32,002 | 9.16 | 6.47 | - | 32,002 | - | - | 41.8 | 82.1 |
| SANTA ROSALÍA | 1,146 | 79,314 | 69.20 | 8,100 | 10.21 | 7.07 | - | 8,100 | - | - | 13.0 | 96.8 |
| CTRAL MOTZORONGO | 6,219 | 427,500 | 68.74 | 41,052 | 9.60 | 6.60 | - | 19,539 | - | 21,512 | 17.8 | 92.4 |
| EL CARMEN | 1,419 | 97,013 | 68.38 | 6,814 | 7.02 | 4.80 | 6,814 | - | - | - | - | - |
| ALIANZA POPULAR | 6,019 | 409,590 | 68.05 | 44,376 | 10.83 | 7.37 | - | 44,376 | - | - | 22.2 | 95.6 |
| TRES VALLES | 10,546 | 702,393 | 66.60 | 65,582 | 9.34 | 6.22 | 65,582 | - | - | - | 21.6 | 89.2 |
| CTRAL LA PROVIDENCIA | 4,453 | 292,449 | 65.68 | 27,382 | 9.36 | 6.15 | - | 27,382 | - | - | 18.7 | 98.1 |
| SAN CRISTÓBAL | 6,606 | 420,276 | 63.62 | 38,027 | 9.05 | 5.76 | - | 38,027 | - | - | 25.2 | 95.0 |
| LA MARGARITA | 6,788 | 412,292 | 60.74 | 43,744 | 10.61 | 6.44 | - | 43,744 | - | - | 12.7 | 97.5 |
| CTRAL PROGRESO | 3,146 | 189,200 | 60.15 | 23,497 | 12.42 | 7.47 | - | 23,497 | - | - | 12.6 | 100.0 |
| S.J. ABAJO | 2,436 | 145,300 | 59.65 | 13,930 | 9.59 | 5.72 | - | 13,930 | - | - | 17.9 | 100.0 |
| S. R. PUCTÉ | 6,251 | 363,411 | 58.13 | 31,490 | 8.67 | 5.04 | - | 31,490 | - | - | 21.0 | 96.1 |
| A. LÓPEZ MATEOS | 8,334 | 479,785 | 57.57 | 46,412 | 9.67 | 5.57 | 46,412 | - | - | - | 20.5 | 100.0 |
| LA JOYA | 4,125 | 236,830 | 57.41 | 21,222 | 8.96 | 5.14 | - | 21,222 | - | - | 21.3 | 89.5 |
| CONSTANCIA | 4,515 | 254,775 | 56.43 | 24,231 | 9.51 | 5.37 | - | 24,231 | - | - | 18.8 | 87.6 |
| P. BENITO JUÁREZ | 3,788 | 211,919 | 55.94 | 17,630 | 8.32 | 4.65 | 10,337 | 413 | 6,880 | - | 47.4 | 99.6 |
| EL REFUGIO | 1,734 | 89,038 | 51.34 | 8,327 | 9.35 | 4.80 | - | 4,892 | - | 3,435 | 44.4 | 100.0 |
| CIASA (CUATOTOLAPAM) | 3,584 | 163,570 | 45.64 | 16,854 | 10.30 | 4.70 | - | 16,854 | - | - | 19.5 | 93.5 |
| CALIPAM | - | - | - | - | - | - | - | - | - | - | - | - |
| AZSUREMEX | - | - | - | - | - | - | - | - | - | - | - | - |

CUADRO 8
REPORTE DE AVANCE DE PRODUCCIÓN POR ESTADO - SEMANAL, ZAFRA 2016/17
(Datos a la semana 17)

| INGENIO | Superficie Cosechada | Caña Molida | Rendimiento de Campo | Producción de Azúcar | Rendimiento de fábrica | Rendimiento Agroindustrial | Azúcar refinada | Azúcar estándar | Azúcar blanca especial | Azúcar mascabado | Tiempo perdido total | Caña quemada |
|-----------------------|----------------------|------------------|----------------------|----------------------|------------------------|----------------------------|-----------------|-----------------|------------------------|------------------|------------------------------|--------------|
| | ha | t | t/ha | t | % | t azúcar/ha | t | t | t | t | (% tiempo total de la zafra) | % |
| TOTAL NACIONAL | 30,793 | 2,332,904 | 75.76 | 254,285 | 10.90 | 8.26 | 66,562 | 169,388 | 13,605 | 4,731 | 8.8 | 87.2 |
| VERACRUZ | 12,912 | 925,090 | 71.65 | 98,689 | 10.67 | 7.64 | 22,738 | 72,455 | - | 3,496 | 9.3 | 82.4 |
| JALISCO | 3,414 | 300,902 | 88.13 | 34,543 | 11.48 | 10.12 | 3,476 | 25,867 | 5,199 | - | 4.0 | 93.1 |
| SAN LUIS POTOSÍ | 2,836 | 203,109 | 71.62 | 23,223 | 11.43 | 8.19 | 14,231 | 8,992 | - | - | 15.2 | 87.5 |
| OAXACA | 2,233 | 133,229 | 59.66 | 14,758 | 11.08 | 6.61 | 7,279 | 6,244 | - | 1,235 | 16.0 | 99.7 |
| CHIAPAS | 1,289 | 121,715 | 94.39 | 13,180 | 10.83 | 10.22 | - | 13,180 | - | - | 6.9 | 99.2 |
| TABASCO | 1,774 | 110,165 | 62.10 | 11,252 | 10.21 | 6.34 | 4,986 | 4,357 | 1,909 | - | 5.7 | 65.8 |
| NAYARIT | 1,226 | 99,505 | 81.18 | 10,249 | 10.30 | 8.36 | 4,707 | 4,248 | 1,294 | - | 1.1 | 49.9 |
| MORELOS | 611 | 72,423 | 118.60 | 9,840 | 13.59 | 16.11 | - | 9,840 | - | - | 2.9 | 98.7 |
| PUEBLA | 575 | 64,551 | 112.33 | 8,087 | 12.53 | 14.07 | - | 8,087 | - | - | 8.4 | 99.2 |
| TAMAULIPAS | 975 | 75,108 | 77.07 | 7,370 | 9.81 | 7.56 | 7,370 | - | - | - | 10.9 | 49.8 |
| MICHOACÁN | 708 | 64,440 | 91.01 | 7,340 | 11.39 | 10.37 | 1,774 | 5,566 | - | - | 7.8 | 86.3 |
| COLIMA | 495 | 52,560 | 106.17 | 5,957 | 11.33 | 12.03 | - | 755 | 5,203 | - | 7.3 | 100.0 |
| QUINTANA ROO | 975 | 55,435 | 56.87 | 5,017 | 9.05 | 5.15 | - | 5,017 | - | - | 25.4 | 92.5 |
| CAMPECHE | 625 | 37,172 | 59.47 | 3,830 | 10.30 | 6.13 | - | 3,830 | - | - | 13.5 | 98.4 |
| SINALOA | 146 | 17,500 | 119.86 | 952 | 5.44 | 6.52 | - | 952 | - | - | 9.6 | 100.0 |

CUADRO 9
REPORTE DE AVANCE DE PRODUCCIÓN POR ESTADO - ACUMULADO, ZAFRA 2016/17
(Datos a la semana 17)

| INGENIO | Superficie Cosechada | Caña Molida | Rendimiento de Campo | Producción de Azúcar | Rendimiento de fábrica | Rendimiento Agroindustrial | Azúcar refinada | Azúcar estándar | Azúcar blanca especial | Azúcar mascabado | Tiempo perdido total | Caña quemada |
|-----------------------|----------------------|-------------------|----------------------|----------------------|------------------------|----------------------------|-----------------|------------------|------------------------|------------------|------------------------------|--------------|
| | ha | t | t/ha | t | % | t azúcar/ha | t | t | t | t | (% tiempo total de la zafra) | % |
| TOTAL NACIONAL | 205,921 | 16,135,013 | 78.36 | 1,620,786 | 10.05 | 7.87 | 372,087 | 1,126,483 | 70,053 | 52,163 | 18.6 | 86.9 |
| VERACRUZ | 79,094 | 5,835,130 | 73.77 | 566,624 | 9.71 | 7.16 | 129,448 | 388,448 | - | 48,728 | 19.4 | 82.5 |
| JALISCO | 24,718 | 2,323,782 | 94.01 | 233,870 | 10.06 | 9.46 | 14,678 | 181,679 | 37,514 | - | 10.4 | 93.3 |
| SAN LUIS POTOSÍ | 24,072 | 1,782,239 | 74.04 | 188,515 | 10.58 | 7.83 | 105,583 | 82,933 | - | - | 19.5 | 85.7 |
| CHIAPAS | 10,735 | 1,051,148 | 97.91 | 111,790 | 10.64 | 10.41 | - | 111,790 | - | - | 12.9 | 96.9 |
| OAXACA | 16,857 | 981,115 | 58.20 | 98,484 | 10.04 | 5.84 | 46,412 | 48,637 | - | 3,435 | 25.9 | 99.2 |
| MORELOS | 5,430 | 594,264 | 109.45 | 77,590 | 13.06 | 14.29 | - | 77,590 | - | - | 8.8 | 98.9 |
| PUEBLA | 4,747 | 565,296 | 119.07 | 69,483 | 12.29 | 14.64 | - | 69,483 | - | - | 10.4 | 99.7 |
| NAYARIT | 7,646 | 672,040 | 87.89 | 64,466 | 9.59 | 8.43 | 26,339 | 30,911 | 7,216 | - | 11.6 | 49.9 |
| TAMAULIPAS | 7,721 | 603,471 | 78.16 | 51,096 | 8.47 | 6.62 | 36,458 | 14,638 | - | - | 25.2 | 41.8 |
| COLIMA | 5,282 | 443,240 | 83.92 | 41,842 | 9.44 | 7.92 | - | 23,398 | 18,444 | - | 11.8 | 96.5 |
| MICHOACÁN | 4,163 | 374,315 | 89.92 | 37,632 | 10.05 | 9.04 | 2,832 | 34,800 | - | - | 19.1 | 86.4 |
| QUINTANA ROO | 6,251 | 363,411 | 58.13 | 31,490 | 8.67 | 5.04 | - | 31,490 | - | - | 21.0 | 96.1 |
| TABASCO | 4,934 | 291,233 | 59.02 | 25,730 | 8.83 | 5.21 | 10,337 | 8,513 | 6,880 | - | 20.1 | 65.5 |
| CAMPECHE | 4,125 | 236,830 | 57.41 | 21,222 | 8.96 | 5.14 | - | 21,222 | - | - | 21.3 | 89.5 |
| SINALOA * | 146 | 17,500 | 119.86 | 952 | 5.44 | 6.52 | - | 952 | - | - | 9.6 | 100.0 |

* El Estado no ha iniciado la zafra 2016/17

REPORTE DE PRODUCCIÓN DE CAÑA Y AZÚCAR

CUADRO 10
COMPARATIVO CONTRA EL 1ER ESTIMADO DE PRODUCCIÓN - SEMANAL
(Datos de la semana 17)

| INGENIO | REAL ZAFRA 2016/17 | | | | | VARIACIÓN ABSOLUTA (REAL - ESTIMADO) | | | | |
|------------------------|----------------------|------------------|----------------------|----------------------|------------------------|--------------------------------------|---------------|----------------------|----------------------|------------------------|
| | Superficie Cosechada | Caña Molida | Rendimiento de Campo | Producción de Azúcar | Rendimiento de fábrica | Superficie Cosechada | Caña Molida | Rendimiento de Campo | Producción de Azúcar | Rendimiento de fábrica |
| | ha | t | t/ha | t | % | ha | t | t/ha | t | % |
| TOTAL NACIONAL | 30,793 | 2,332,904 | 75.76 | 254,285 | 10.90 | -1,299 | 23,165 | 3.79 | -7,417 | -0.43 |
| P. BENITO JUÁREZ | 1,231 | 71,229 | 57.84 | 6,929 | 9.73 | 342 | 21,433 | 1.84 | 2,240 | 0.31 |
| EL HIGO | 873 | 76,466 | 87.56 | 8,363 | 10.94 | -36 | 9,466 | 13.85 | 1,533 | 0.74 |
| CONSTANCIA | 732 | 40,235 | 55.00 | 4,290 | 10.66 | 258 | 10,448 | -7.90 | 1,040 | -0.25 |
| ALIANZA POPULAR | 680 | 45,300 | 66.57 | 5,344 | 11.80 | -85 | 1,684 | 9.57 | 948 | 1.72 |
| TAMAZULA | 579 | 52,563 | 90.76 | 6,289 | 11.96 | 116 | 2,163 | -17.95 | 815 | 1.10 |
| M. OCAMPO | 479 | 47,066 | 98.17 | 5,763 | 12.24 | 68 | 4,897 | -4.43 | 801 | 0.48 |
| BELLAVISTA | 384 | 31,580 | 82.15 | 3,713 | 11.76 | 78 | 4,900 | -4.81 | 689 | 0.42 |
| CTRAL. MOTZORONGO | 982 | 67,950 | 69.17 | 7,097 | 10.44 | -32 | 3,250 | 5.39 | 613 | 0.42 |
| CTRAL EL POTRERO | 843 | 71,683 | 85.00 | 8,470 | 11.82 | -157 | -317 | 13.00 | 485 | 0.73 |
| TALA | 992 | 91,453 | 92.18 | 10,467 | 11.45 | -39 | 1,953 | 5.41 | 435 | 0.24 |
| MAHUXTLAN | 200 | 19,397 | 96.98 | 2,197 | 11.33 | 23 | 1,397 | -4.63 | 386 | 1.27 |
| CIASA (CUATOTOLAPAM) | 760 | 34,640 | 45.61 | 3,960 | 11.43 | 157 | 3,060 | -6.77 | 378 | 0.09 |
| HUIXTLA | 648 | 58,975 | 91.04 | 5,159 | 8.75 | 229 | 11,557 | -22.17 | 312 | -1.47 |
| SANTA ROSALÍA | 543 | 38,936 | 71.76 | 4,323 | 11.10 | -61 | 2,936 | 12.16 | 301 | -0.07 |
| SAN NICOLÁS | 554 | 46,279 | 83.58 | 5,090 | 11.00 | -138 | -1,374 | 14.68 | 223 | 0.78 |
| J. M. MORELOS | 380 | 29,870 | 78.59 | 2,955 | 9.89 | 65 | 1,770 | -10.61 | 175 | -0.00 |
| S.J. ABAJO | 445 | 27,250 | 61.30 | 2,725 | 10.00 | 2 | 1,562 | 3.30 | 171 | 0.06 |
| CTRAL PROGRESO | 643 | 37,860 | 58.90 | 5,092 | 13.45 | -51 | -140 | 4.13 | 153 | 0.45 |
| LA JOYA | 625 | 37,172 | 59.47 | 3,830 | 10.30 | 8 | 772 | 0.47 | 112 | 0.09 |
| PÁNUCO | 787 | 71,620 | 90.97 | 7,549 | 10.54 | 35 | 4,620 | 1.87 | 107 | -0.57 |
| CTRAL LA PROVIDENCIA | 692 | 42,133 | 60.91 | 4,504 | 10.69 | -104 | 3,633 | 12.53 | 29 | -0.93 |
| L. CÁRDENAS | 173 | 14,650 | 84.66 | 1,774 | 12.11 | -10 | -1,100 | -1.34 | 19 | 0.97 |
| SAN PEDRO | 845 | 60,236 | 71.29 | 6,133 | 10.18 | -31 | -229 | 2.29 | 17 | 0.07 |
| EL MODELO | 508 | 48,660 | 95.84 | 5,004 | 10.28 | -47 | -1,140 | 6.11 | -26 | 0.18 |
| CTRAL SAN MIGUELITO | 315 | 22,666 | 71.97 | 2,323 | 10.25 | 30 | -951 | -11.03 | -77 | 0.09 |
| PEDERNALES | 185 | 17,650 | 95.41 | 2,086 | 11.82 | -1 | -141 | -0.26 | -82 | -0.36 |
| CTRAL CASASANO | 217 | 24,969 | 115.07 | 3,391 | 13.58 | 4 | 1,387 | 4.52 | -105 | -1.24 |
| EL MANTE | 468 | 34,562 | 73.89 | 3,640 | 10.53 | -81 | 262 | 11.41 | -127 | -0.45 |
| SANTA CLARA | 350 | 32,140 | 91.83 | 3,480 | 10.83 | 29 | 1,428 | -3.76 | -129 | -0.92 |
| LA MARGARITA | 715 | 43,240 | 60.48 | 5,148 | 11.91 | -67 | 1,352 | 6.93 | -134 | -0.70 |
| P. AYALA | 586 | 40,500 | 69.12 | 4,330 | 10.69 | -44 | -2,485 | 0.89 | -253 | 0.03 |
| P.S. LUIS | 722 | 53,190 | 73.67 | 6,148 | 11.56 | -92 | -215 | 8.07 | -301 | -0.52 |
| EL MOLINO | 400 | 37,965 | 94.91 | 4,248 | 11.19 | 0 | 2,965 | 7.41 | -302 | -1.81 |
| EL CARMEN | 353 | 20,185 | 57.16 | 1,603 | 7.94 | 0 | -2,178 | -6.17 | -350 | -0.79 |
| A. LÓPEZ MATEOS | 1,114 | 65,890 | 59.13 | 7,279 | 11.05 | -62 | -1,110 | 2.17 | -398 | -0.41 |
| CIA. LA FE (PUJILITIC) | 642 | 62,740 | 97.78 | 8,021 | 12.78 | -73 | -3,287 | 5.43 | -399 | 0.03 |
| ELDORADO | 146 | 17,500 | 119.86 | 952 | 5.44 | -36 | -2,964 | 7.40 | -411 | -1.22 |
| EL REFUGIO | 404 | 24,099 | 59.67 | 2,331 | 9.67 | 38 | 799 | -4.00 | -451 | -2.27 |
| QUESERÍA | 495 | 52,560 | 106.17 | 5,957 | 11.33 | -86 | 2,652 | 20.21 | -491 | -1.59 |
| EMILIANO ZAPATA | 394 | 47,454 | 120.55 | 6,449 | 13.59 | -66 | -741 | 15.62 | -510 | -0.85 |
| AZSUREMEX | - | - | - | - | - | -93 | -7,591 | -81.40 | -643 | -8.47 |
| A. SAENZ GARZA | 507 | 40,546 | 80.01 | 3,730 | 9.20 | -47 | -407 | 6.09 | -738 | -1.71 |
| S. R. PUCTE | 975 | 55,435 | 56.87 | 5,017 | 9.05 | -163 | -4,565 | 4.15 | -743 | -0.55 |
| S.M. NARANJO | 847 | 64,119 | 75.66 | 7,400 | 11.54 | -108 | 1,119 | 9.74 | -758 | -1.41 |
| CALIPAM | - | - | - | - | - | -101 | -9,930 | -98.04 | -833 | -8.39 |
| ATENCINGO | 575 | 64,551 | 112.33 | 8,087 | 12.53 | 27 | -5,111 | -14.92 | -901 | -0.37 |
| PUGA | 826 | 61,540 | 74.53 | 6,001 | 9.75 | 216 | 3,540 | -20.55 | -1,239 | -2.73 |
| S.F. AMECA | 599 | 48,370 | 80.75 | 5,357 | 11.07 | 64 | 22 | -9.65 | -1,380 | -2.86 |
| LA GLORIA | 688 | 67,467 | 98.03 | 7,461 | 11.06 | -269 | -13,586 | 13.33 | -1,852 | -0.43 |
| SAN CRISTÓBAL | 1,699 | 101,710 | 59.87 | 9,252 | 9.10 | -555 | -8,952 | 10.77 | -2,545 | -1.56 |
| TRES VALLES | 994 | 68,653 | 69.09 | 7,575 | 11.03 | -351 | -15,347 | 6.60 | -3,221 | -1.82 |

CUADRO 11
COMPARATIVO CONTRA EL 1ER ESTIMADO DE PRODUCCIÓN - ACUMULADO
(Datos a la semana 17)

| INGENIO | REAL ZAFRA 2016/17 | | | | | VARIACIÓN ABSOLUTA (REAL - ESTIMADO) | | | | |
|------------------------|----------------------------|-------------------|------------------------------|---------------------------|-----------------------------|--------------------------------------|-------------------|------------------------------|---------------------------|-----------------------------|
| | Superficie Cosechada ha | Caña Molida t | Rendimiento de Campo t/ha | Producción de Azúcar t | Rendimiento de fábrica % | Superficie Cosechada ha | Caña Molida t | Rendimiento de Campo t/ha | Producción de Azúcar t | Rendimiento de fábrica % |
| TOTAL NACIONAL | 205,921 | 16,135,013 | 78.36 | 1,620,786 | 10.05 | -35,360 | -1,792,701 | 4.05 | -313,362 | -0.74 |
| CTRAL EL POTRERO | 4,747 | 338,315 | 71.27 | 35,223 | 10.41 | 573 | 30,315 | -2.52 | 4,233 | 0.35 |
| MAHUIXTLAN | 2,018 | 191,288 | 94.79 | 20,130 | 10.52 | 319 | 14,788 | -9.06 | 2,537 | 0.56 |
| LA JOYA | 4,125 | 236,830 | 57.41 | 21,222 | 8.96 | 714 | 22,147 | -5.53 | 2,043 | 0.03 |
| BELLAVISTA | 3,048 | 256,340 | 84.10 | 26,233 | 10.23 | 336 | 20,532 | -2.85 | 2,017 | -0.04 |
| ALIANZA POPULAR | 6,019 | 409,590 | 68.05 | 44,376 | 10.83 | -2,289 | -63,951 | 11.05 | 254 | 1.52 |
| P. BENITO JUÁREZ | 3,788 | 211,919 | 55.94 | 17,630 | 8.32 | 90 | 2,825 | -0.60 | -180 | -0.20 |
| S.J. ABAJO | 2,436 | 145,300 | 59.65 | 13,930 | 9.59 | -144 | -4,223 | 1.70 | -306 | 0.07 |
| ELDORADO | 146 | 17,500 | 119.86 | 952 | 5.44 | -36 | -2,964 | 7.40 | -411 | -1.22 |
| CONSTANCIA | 4,515 | 254,775 | 56.43 | 24,231 | 9.51 | 618 | 9,658 | -6.47 | -612 | -0.62 |
| L. CÁRDENAS | 1,060 | 87,440 | 82.51 | 9,243 | 10.57 | -37 | -8,220 | -4.69 | -949 | -0.08 |
| CTRAL MOTZORONGO | 6,219 | 427,500 | 68.74 | 41,052 | 9.60 | -440 | 2,800 | 4.96 | -1,027 | -0.31 |
| EL MANTE | 3,430 | 253,924 | 74.02 | 21,717 | 8.55 | -408 | -11,876 | 4.77 | -1,397 | -0.14 |
| AZSUREMEX | - | - | - | - | - | -339 | -17,739 | -52.25 | -1,487 | -8.38 |
| CIASA (CUATOTOLAPAM) | 3,584 | 163,570 | 45.64 | 16,854 | 10.30 | 149 | -16,330 | -6.74 | -1,540 | 0.08 |
| PEDERNALES | 1,106 | 107,248 | 96.97 | 11,297 | 10.53 | -91 | -7,275 | 1.31 | -1,660 | -0.78 |
| CTRAL SAN MIGUELITO | 1,839 | 139,402 | 75.79 | 13,182 | 9.46 | 20 | -15,417 | -9.29 | -2,158 | -0.45 |
| S. R. PUCTÉ | 6,251 | 363,411 | 58.13 | 31,490 | 8.67 | -965 | -14,589 | 5.75 | -2,202 | -0.25 |
| M. OCAMPO | 3,023 | 363,761 | 120.35 | 41,527 | 11.42 | -895 | -38,092 | 17.78 | -2,238 | 0.53 |
| SANTA CLARA | 1,997 | 179,628 | 89.95 | 17,092 | 9.52 | 39 | -18,061 | -11.02 | -2,516 | -0.40 |
| J. M. MORELOS | 2,000 | 157,121 | 78.56 | 13,236 | 8.42 | -124 | -16,349 | -3.11 | -2,541 | -0.67 |
| SANTA ROSALÍA | 1,146 | 79,314 | 69.20 | 8,100 | 10.21 | -415 | -13,686 | 9.62 | -2,587 | -1.28 |
| P.S. LUIS | 5,850 | 416,158 | 71.14 | 46,052 | 11.07 | -848 | -19,386 | 6.11 | -4,026 | -0.43 |
| EMILIANO ZAPATA | 3,683 | 390,110 | 105.92 | 51,290 | 13.15 | -86 | -5,395 | 0.99 | -4,106 | -0.86 |
| HUIXTLA | 4,259 | 404,084 | 94.87 | 32,600 | 8.07 | 273 | 18,986 | -1.74 | -4,196 | -1.49 |
| P. AYALA | 4,173 | 355,925 | 85.29 | 34,095 | 9.58 | -1,385 | -23,327 | 17.06 | -4,313 | -0.55 |
| EL CARMEN | 1,419 | 97,013 | 68.38 | 6,814 | 7.02 | -604 | -37,695 | 1.78 | -4,545 | -1.41 |
| EL REFUGIO | 1,734 | 89,038 | 51.34 | 8,327 | 9.35 | -10 | -22,062 | -12.34 | -4,967 | -2.61 |
| TAMAZULA | 3,606 | 393,892 | 109.24 | 40,000 | 10.16 | -354 | -36,507 | 0.54 | -5,382 | -0.39 |
| CTRAL CASASANO | 1,747 | 204,153 | 116.89 | 26,301 | 12.88 | -235 | -14,892 | 6.35 | -5,387 | -1.58 |
| CIA. LA FE (PUJILITIC) | 6,476 | 647,064 | 99.92 | 79,189 | 12.24 | -726 | -55,666 | 2.35 | -5,937 | 0.12 |
| CALPAM | - | - | - | - | - | -779 | -71,742 | -92.15 | -6,155 | -8.58 |
| EL MODELO | 3,704 | 374,402 | 101.09 | 35,905 | 9.59 | -646 | -48,798 | 3.80 | -6,226 | -0.37 |
| CTRAL PROGRESO | 3,146 | 189,200 | 60.15 | 23,497 | 12.42 | -1,054 | -40,800 | 5.38 | -6,268 | -0.52 |
| SAN NICOLÁS | 2,951 | 251,014 | 85.05 | 23,940 | 9.54 | -1,520 | -80,236 | 10.96 | -6,734 | 0.28 |
| TALA | 7,938 | 736,359 | 92.76 | 72,146 | 9.80 | -740 | -16,641 | 5.99 | -8,667 | -0.93 |
| EL MOLINO | 3,070 | 305,240 | 99.43 | 30,911 | 10.13 | -780 | -29,760 | 12.41 | -8,926 | -1.76 |
| A. SÁENZ GARZA | 4,291 | 349,547 | 81.47 | 29,379 | 8.40 | -931 | -36,847 | 7.47 | -9,266 | -1.60 |
| S.M. NARANJO | 8,029 | 600,566 | 74.80 | 63,992 | 10.66 | -1,209 | -8,434 | 8.87 | -9,349 | -1.39 |
| LA MARGARITA | 6,788 | 412,292 | 60.74 | 43,744 | 10.61 | -1,765 | -45,724 | 7.19 | -10,271 | -1.18 |
| CTRAL LA PROVIDENCIA | 4,453 | 292,449 | 65.68 | 27,382 | 9.36 | -1,476 | -42,801 | 9.13 | -10,745 | -2.01 |
| ATENCINGO | 4,747 | 565,296 | 119.07 | 69,483 | 12.29 | -12 | -65,918 | -13.55 | -11,373 | -0.52 |
| EL HIGO | 6,670 | 604,304 | 90.60 | 58,877 | 9.74 | -2,962 | -105,696 | 16.89 | -11,748 | -0.20 |
| QUESERÍA | 5,282 | 443,240 | 83.92 | 41,842 | 9.44 | -731 | -73,395 | -2.01 | -12,875 | -1.15 |
| A.LÓPEZ MATEOS | 8,334 | 479,785 | 57.57 | 46,412 | 9.67 | -2,309 | -126,415 | 0.61 | -13,053 | -0.14 |
| SAN PEDRO | 4,945 | 349,486 | 70.68 | 32,002 | 9.16 | -1,716 | -128,124 | -1.02 | -13,742 | -0.42 |
| PÁNUCO | 5,184 | 487,884 | 94.12 | 48,959 | 10.03 | -842 | -73,116 | 1.01 | -13,826 | -1.16 |
| LA GLORIA | 4,113 | 406,558 | 98.84 | 41,037 | 10.09 | -1,865 | -99,758 | 14.15 | -14,512 | -0.88 |
| PUGA | 4,576 | 366,800 | 80.15 | 33,555 | 9.15 | 456 | -27,200 | -15.48 | -16,030 | -3.44 |
| SAN CRISTÓBAL | 6,606 | 420,276 | 63.62 | 38,027 | 9.05 | -4,728 | -136,203 | 14.52 | -16,679 | -0.78 |
| S.F. AMECA | 5,103 | 416,310 | 81.58 | 40,728 | 9.78 | 400 | -8,836 | -8.82 | -18,527 | -4.15 |
| TRES VALLES | 10,546 | 702,393 | 66.60 | 65,582 | 9.34 | -2,852 | -184,607 | 0.40 | -32,802 | -1.75 |

CUADRO 12

ESTIMADO DE PRODUCCIÓN PARA LA SEMANA 18 DEL CICLO AZUCARERO 2016/17

| INGENIO | Superficie a industrializar | Caña a Moler | Rendimiento de campo | Azúcar a producir | Rendimiento de fábrica | Rendimiento agroindustrial |
|-----------------------|-----------------------------|------------------|----------------------|-------------------|------------------------|----------------------------|
| | ha | t | t/ha | t | % | t azúcar/ha |
| TOTAL NACIONAL | 32,654 | 2,346,317 | 71.85 | 267,077 | 11.38 | 8.18 |
| ATENCINGO | 563 | 70,591 | 125.33 | 9,248 | 13.10 | 16.42 |
| ELDORADO | 303 | 33,853 | 111.80 | 2,599 | 7.68 | 8.58 |
| CTRAL. CASASANO | 190 | 21,013 | 110.55 | 3,150 | 14.99 | 16.57 |
| TAMAZULA | 467 | 50,750 | 108.71 | 5,556 | 10.95 | 11.90 |
| EMILIANO ZAPATA | 459 | 48,195 | 104.93 | 6,575 | 13.64 | 14.32 |
| SANTA CLARA | 315 | 32,603 | 103.53 | 3,879 | 11.90 | 12.32 |
| M. OCAMPO | 452 | 46,381 | 102.61 | 5,531 | 11.93 | 12.24 |
| MAHUIXTLAN | 177 | 17,500 | 98.93 | 1,761 | 10.06 | 9.95 |
| HUIXTLA | 497 | 48,843 | 98.36 | 5,022 | 10.28 | 10.11 |
| PEDERNALES | 186 | 17,811 | 95.66 | 2,223 | 12.48 | 11.94 |
| PUGA | 630 | 60,000 | 95.24 | 7,627 | 12.71 | 12.11 |
| CALIPAM | 90 | 8,594 | 95.06 | 733 | 8.53 | 8.11 |
| S.F. AMECA | 535 | 48,348 | 90.40 | 7,225 | 14.94 | 13.51 |
| CIA. LA FE (PUJILTIĆ) | 704 | 63,637 | 90.38 | 8,149 | 12.81 | 11.57 |
| EL MODELO | 525 | 47,000 | 89.52 | 5,029 | 10.70 | 9.58 |
| PÁNUCO | 752 | 67,000 | 89.10 | 7,455 | 11.13 | 9.91 |
| EL MOLINO | 400 | 35,000 | 87.50 | 4,550 | 13.00 | 11.38 |
| BELLAVISTA | 304 | 26,428 | 86.96 | 3,045 | 11.52 | 10.02 |
| TALA | 1,031 | 89,500 | 86.77 | 9,917 | 11.08 | 9.61 |
| QUESERÍA | 583 | 50,147 | 85.96 | 6,158 | 12.28 | 10.56 |
| L. CÁRDENAS | 188 | 15,990 | 85.00 | 1,803 | 11.28 | 9.58 |
| LA GLORIA | 979 | 82,855 | 84.68 | 9,744 | 11.76 | 9.96 |
| CTRAL SAN MIGUELITO | 288 | 23,642 | 82.00 | 2,420 | 10.24 | 8.39 |
| A. SÁENZ GARZA | 573 | 42,431 | 74.05 | 4,714 | 11.11 | 8.23 |
| EL HIGO | 963 | 71,000 | 73.71 | 7,232 | 10.19 | 7.51 |
| CTRAL EL POTRERO | 1,056 | 75,000 | 71.00 | 8,920 | 11.89 | 8.44 |
| J. M. MORELOS | 376 | 25,950 | 69.00 | 2,361 | 9.10 | 6.28 |
| SAN NICOLÁS | 692 | 47,653 | 68.90 | 4,913 | 10.31 | 7.10 |
| EL CARMEN | 347 | 23,776 | 68.43 | 2,041 | 8.58 | 5.87 |
| P. AYALA | 630 | 42,985 | 68.23 | 4,597 | 10.69 | 7.30 |
| SAN PEDRO | 876 | 59,595 | 68.00 | 6,114 | 10.26 | 6.98 |
| P.S. LUIS | 804 | 53,541 | 66.59 | 6,488 | 12.12 | 8.07 |
| S.M. NARANJO | 1,001 | 66,000 | 65.92 | 8,560 | 12.97 | 8.55 |
| CTRAL. MOTZORONGO | 1,022 | 65,200 | 63.77 | 6,688 | 10.26 | 6.54 |
| EL REFUGIO | 418 | 26,600 | 63.68 | 3,171 | 11.92 | 7.59 |
| CONSTANCIA | 548 | 34,492 | 62.90 | 3,804 | 11.03 | 6.94 |
| EL MANTE | 551 | 34,400 | 62.49 | 3,973 | 11.55 | 7.22 |
| TRES VALLES | 1,366 | 85,000 | 62.21 | 10,296 | 12.11 | 7.54 |
| SANTA ROSALÍA | 567 | 34,000 | 59.95 | 3,814 | 11.22 | 6.72 |
| CTRAL. LA PROVIDENCIA | 686 | 40,500 | 59.06 | 4,721 | 11.66 | 6.88 |
| S.J. ABAJO | 520 | 30,188 | 58.00 | 3,067 | 10.16 | 5.89 |
| ALIANZA POPULAR | 736 | 41,939 | 57.00 | 4,222 | 10.07 | 5.74 |
| A. LÓPEZ MATEOS | 1,094 | 62,300 | 56.96 | 7,275 | 11.68 | 6.65 |
| P. BENITO JUÁREZ | 903 | 50,592 | 56.00 | 4,815 | 9.52 | 5.33 |
| LA JOYA | 692 | 38,038 | 55.00 | 3,922 | 10.31 | 5.67 |
| CTRAL PROGRESO | 707 | 38,750 | 54.77 | 5,026 | 12.97 | 7.10 |
| LA MARGARITA | 745 | 39,900 | 53.55 | 5,067 | 12.70 | 6.80 |
| AZSUREMEX | 127 | 6,754 | 53.28 | 608 | 9.00 | 4.79 |
| S. R. PUCTÉ | 1,100 | 58,000 | 52.73 | 5,220 | 9.00 | 4.75 |
| CIASA (CUATOTOLAPAM) | 624 | 32,690 | 52.37 | 3,782 | 11.57 | 6.06 |
| SAN CRISTÓBAL | 2,309 | 113,361 | 49.10 | 12,267 | 10.82 | 5.31 |

CUADRO 13
ESTIMADO DE PRODUCCIÓN ACUMULADO A LA SEMANA 18 DEL CICLO AZUCARERO 2016/17, AL 28/01/2017.
(Real acumulado a la semana 17 más estimado con cortes terminados al 28 de enero, de la semana 18)

| INGENIO | Superficie a industrializar | Caña a Moler | Rendimiento de campo | Azúcar a producir | Rendimiento de fábrica | Rendimiento agroindustrial |
|------------------------|-----------------------------|-------------------|----------------------|-------------------|------------------------|----------------------------|
| | ha | t | t/ha | t | % | t azúcar/ha |
| TOTAL NACIONAL | 238,575 | 18,481,329 | 77.47 | 1,887,863 | 10.21 | 7.91 |
| ATENCINGO | 5,311 | 635,887 | 119.74 | 78,731 | 12.38 | 14.82 |
| M. OCAMPO | 3,475 | 410,142 | 118.04 | 47,058 | 11.47 | 13.54 |
| CTRAL. CASASANO | 1,937 | 225,166 | 116.27 | 29,450 | 13.08 | 15.21 |
| ELDORADO | 449 | 51,353 | 114.43 | 3,551 | 6.91 | 7.91 |
| TAMAZULA | 4,073 | 444,642 | 109.18 | 45,556 | 10.25 | 11.19 |
| EMILIANO ZAPATA | 4,142 | 438,305 | 105.81 | 57,865 | 13.20 | 13.97 |
| EL MODELO | 4,229 | 421,402 | 99.65 | 40,934 | 9.71 | 9.68 |
| CIA. LA FE (PUJILITIC) | 7,180 | 710,701 | 98.98 | 87,338 | 12.29 | 12.16 |
| EL MOLINO | 3,470 | 340,240 | 98.05 | 35,461 | 10.42 | 10.22 |
| PEDERNALES | 1,292 | 125,058 | 96.78 | 13,520 | 10.81 | 10.46 |
| LA GLORIA | 5,092 | 489,413 | 96.12 | 50,781 | 10.38 | 9.97 |
| HUIXTLA | 4,756 | 452,927 | 95.23 | 37,622 | 8.31 | 7.91 |
| MAHUXTLAN | 2,195 | 208,788 | 95.12 | 21,891 | 10.48 | 9.97 |
| CALIPAM | 90 | 8,594 | 95.06 | 733 | 8.53 | 8.11 |
| PÁNUCO | 5,936 | 554,884 | 93.49 | 56,413 | 10.17 | 9.50 |
| TALA | 8,970 | 825,859 | 92.07 | 82,063 | 9.94 | 9.15 |
| SANTA CLARA | 2,312 | 212,231 | 91.80 | 20,971 | 9.88 | 9.07 |
| EL HIGO | 7,634 | 675,304 | 88.46 | 66,110 | 9.79 | 8.66 |
| BELLAVISTA | 3,352 | 282,768 | 84.36 | 29,278 | 10.35 | 8.74 |
| QUESERÍA | 5,865 | 493,387 | 84.12 | 48,000 | 9.73 | 8.18 |
| P. AYALA | 4,803 | 398,910 | 83.05 | 38,692 | 9.70 | 8.06 |
| L. CÁRDENAS | 1,248 | 103,430 | 82.89 | 11,046 | 10.68 | 8.85 |
| S.F. AMECA | 5,638 | 464,658 | 82.42 | 47,953 | 10.32 | 8.51 |
| SAN NICOLÁS | 3,643 | 298,667 | 81.99 | 28,853 | 9.66 | 7.92 |
| PUGA | 5,206 | 426,800 | 81.98 | 41,182 | 9.65 | 7.91 |
| A. SÁENZ GARZA | 4,864 | 391,978 | 80.59 | 34,093 | 8.70 | 7.01 |
| J. M. MORELOS | 2,376 | 183,071 | 77.05 | 15,596 | 8.52 | 6.56 |
| CTRAL SAN MIGUELITO | 2,128 | 163,044 | 76.63 | 15,602 | 9.57 | 7.33 |
| S.M. NARANJO | 9,031 | 666,566 | 73.81 | 72,552 | 10.88 | 8.03 |
| EL MANTE | 3,981 | 288,324 | 72.43 | 25,690 | 8.91 | 6.45 |
| CTRAL EL POTRERO | 5,803 | 413,315 | 71.22 | 44,143 | 10.68 | 7.61 |
| P.S. LUIS | 6,654 | 469,699 | 70.59 | 52,540 | 11.19 | 7.90 |
| SAN PEDRO | 5,821 | 409,081 | 70.28 | 38,117 | 9.32 | 6.55 |
| EL CARMEN | 1,766 | 120,789 | 68.39 | 8,855 | 7.33 | 5.01 |
| CTRAL. MOTZORONGO | 7,242 | 492,700 | 68.04 | 47,740 | 9.69 | 6.59 |
| ALIANZA POPULAR | 6,755 | 451,529 | 66.85 | 48,598 | 10.76 | 7.19 |
| SANTA ROSALÍA | 1,713 | 113,314 | 66.14 | 11,914 | 10.51 | 6.95 |
| TRES VALLES | 11,913 | 787,393 | 66.10 | 75,878 | 9.64 | 6.37 |
| CTRAL. LA PROVIDENCIA | 5,138 | 332,949 | 64.80 | 32,103 | 9.64 | 6.25 |
| LA MARGARITA | 7,533 | 452,192 | 60.03 | 48,811 | 10.79 | 6.48 |
| SAN CRISTÓBAL | 8,915 | 533,637 | 59.86 | 50,294 | 9.42 | 5.64 |
| S.J. ABAJO | 2,956 | 175,488 | 59.36 | 16,997 | 9.69 | 5.75 |
| CTRAL PROGRESO | 3,853 | 227,950 | 59.16 | 28,523 | 12.51 | 7.40 |
| ALÓPEZ MATEOS | 9,428 | 542,085 | 57.50 | 53,688 | 9.90 | 5.69 |
| S. R. PUCTÉ | 7,351 | 421,411 | 57.32 | 36,710 | 8.71 | 4.99 |
| CONSTANCIA | 5,063 | 289,267 | 57.13 | 28,036 | 9.69 | 5.54 |
| LA JOYA | 4,817 | 274,868 | 57.07 | 25,144 | 9.15 | 5.22 |
| P. BENITO JUÁREZ | 4,692 | 262,511 | 55.95 | 22,445 | 8.55 | 4.78 |
| EL REFUGIO | 2,152 | 115,638 | 53.73 | 11,498 | 9.94 | 5.34 |
| AZSUREMEX | 127 | 6,754 | 53.28 | 608 | 9.00 | 4.79 |
| CIASA (CUATOTOLAPAM) | 4,208 | 196,260 | 46.64 | 20,636 | 10.51 | 4.90 |