



## **Fé de erratas. Se corrigen datos de superficie cosechada y producción de azúcar acumuladas de A. Regional (La Primavera) y Central Progreso.**

### **PRESENTACIÓN**

El reporte semanal de Producción está en constante evolución en cuanto a su formato de presentación y contenido, por lo cual, para la actual zafra 2011/12 hemos agrupado la información en distintos rubros, con el objetivo de que sea de fácil consulta. Por ello y a manera de introducción al usuario del mismo, exhibimos el contenido del presente reporte, agrupado de la manera siguiente:

#### **1.- Avance nacional. (Pág. 2)**

Se presenta el comparativo de las cifras nacionales de las 10 variables que conforman el presente Reporte, a la semana y acumulado, respecto de la zafra pasada y en relación al **primer** estimado de producción de la zafra 2011/12.

Asimismo, cuenta con un breve resumen de las condiciones actuales de avance de la zafra y su comparativo contra el primer estimado de producción y períodos anteriores, incluyendo una tabla del grado de avance real acumulado respecto del total del primer estimado del sector azucarero. Por último en este apartado, se presenta una tabla con los inicios de zafra de los ingenios.

#### **2.- Información de campo. (Pág. 4)**

Muestra el comparativo de las cifras de hectáreas cosechadas, toneladas de caña molida y rendimiento de campo, a la semana y acumulado, respecto de la zafra pasada, por ingenio, estado y consorcio.

#### **3.- Información de fábrica. (Pág. 11)**

Se presenta el comparativo de las cifras de toneladas de caña molida, azúcar física real y rendimiento de fábrica, a la semana y acumulado, respecto de la zafra pasada.

#### **4.- Información de azúcar por clase. (Pág. 18)**

Exhibe el comparativo de las cifras de producción de azúcar física real y el desglose de los tipos de azúcar: refinada, blanco especial, estándar y mascabado, a la semana y acumulado, respecto de la zafra pasada, por ingenio, estado y consorcio.

#### **5.- Comparativo y grado de avance de la zafra respecto del 1er estimado de producción. (Pág. 26)**

En este apartado se muestra un comparativo semanal y acumulado respecto de la superficie cosechada, caña molida, azúcar producida y rendimiento de fábrica reales respecto de lo previsto en el primer estimado de producción de los ingenios, así como el grado de avance de la superficie cosechada, caña molida y azúcar producida reales respecto de los totales del 1er Estimado de producción de la zafra 2011/12, por ingenio, estado y consorcio.

#### **ANEXO DE GRÁFICOS. (Pág. 37)**

En este apartado se muestra el grado de avance real de la caña molida y la producción de azúcar respecto de las cifras semanales proyectadas en el primer estimado de producción. Esta información se presenta a nivel nacional y por estado.

**REPORTE DE AVANCE DE PRODUCCIÓN DE CAÑA Y AZÚCAR**

Ciclo azucarero 2011/12

Reporte No. 21

SEMANA NO. 28

Período del 1° al 7 Abr. de 2012

Días acumulados de zafra: 160



11 de abril de 2012

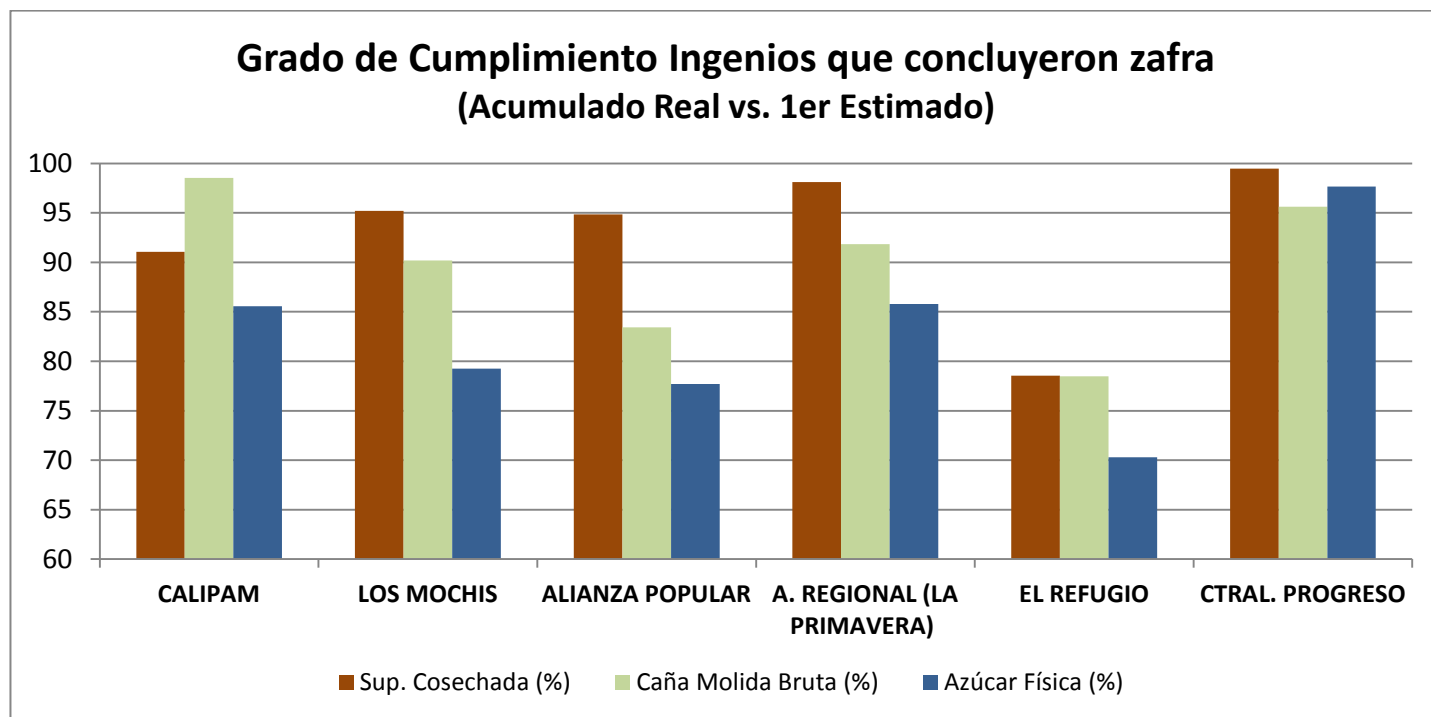
En el presente reporte se cuenta con información de 48 ingenios al cierre de la Semana 28 del actual ciclo azucarero (7 de abril de 2012), de un total de 48 que laboraron. El CONADESUCA estimó la superficie cosechada de los ingenios El Molino, El Higo, La Margarita, y Plan de Ayala.

Con base en las cifras que el CONADESUCA obtuvo en el **Primer** Estimado de Producción del ciclo azucarero 2011/12, al cierre de la Semana no. 28 se tenía la expectativa de que estuvieran laborando un total de 51 ingenios.

En la semana del 1° al 7 de abril de 2012, se presentó la conclusión de labores del Ingenio Central Progreso.

| INGENIO                    | Fecha de Cierre |            |                            |
|----------------------------|-----------------|------------|----------------------------|
|                            | 1er. Est.       | Real       | Observación                |
| CALIPAM                    | 07/03/2012      | 04/03/2012 | Adelantó 3 días su cierre  |
| LOS MOCHIS                 | 17/03/2012      | 12/03/2012 | Adelantó 5 días su cierre  |
| ALIANZA POPULAR            | 15/04/2012      | 31/03/12   | Adelantó 16 días su cierre |
| A. REGIONAL (LA PRIMAVERA) | 27/04/2012      | 30/03/12   | Adelantó 28 días su cierre |
| EL REFUGIO                 | 09/05/2012      | 31/01/2012 | Adelantó 39 días su cierre |
| CTRAL. PROGRESO            | 31/03/2012      | 01/04/2012 | Retrasó un día su cierre   |

Los 15 Estados de producción azucarera se mantienen laborando.



**PRECISIONES RESPECTO AL GRADO DE CUMPLIMIENTO**

| Menor al 100%                                 | Igual al 100%                                    | Superior al 100%                      |
|---|--|---------------------------------------|
| No se cumplió con las cifras del 1er Estimado | Desempeño igual al proyectado en el 1er Estimado | Desempeño por arriba del 1er Estimado |

**REPORTE DE AVANCE DE PRODUCCIÓN DE CAÑA Y AZÚCAR**

Ciclo azucarero 2011/12

Reporte No. 21

SEMANA NO. 28

Período del 1° al 7 Abr. de 2012

Días acumulados de zafra: 160



**COMPARATIVO DE AVANCE A NIVEL NACIONAL**

**(Datos de la Semana no. 28 de cada ciclo azucarero)**

| ZAFRAS                | Sup. Cosechada | Caña Molida Bruta | Rend. de Campo | Azúcar Física Real | Rend. Fábrica | Az. Ref. | Az. Bco. Esp. | Az. Est. | Az. Masc. | Ingenios que reportan |
|-----------------------|----------------|-------------------|----------------|--------------------|---------------|----------|---------------|----------|-----------|-----------------------|
|                       | (Has.)         | (Tons.)           | (Ton/Ha)       | (Ton)              | %             | (Ton)    | (Ton)         | (Ton)    | (Ton)     | No.                   |
| 2011/12               | 28,579         | 1,810,751         | 63.36          | 208,256            | 11.50         | 71,116   | 11,193        | 125,946  | 0         | 48                    |
| 2010/11 <sup>1/</sup> | 32,287         | 1,818,037         | 56.31          | 226,308            | 12.45         | 80,613   | 10,513        | 131,236  | 3,945     | 47                    |
| Var. % 2012 vs. 2011  | -11.49         | -0.40             | 12.52          | -7.98              | -7.61         | -11.78   | 6.47          | -4.03    | -         | 1                     |

NOTAS:

1/ Se presenta información al 9 de abril de 2011.

**COMPARATIVO DE AVANCE A NIVEL NACIONAL**

**(Datos acumulados a la Semana no. 28 de cada ciclo azucarero)**

| ZAFRAS                | Sup. Cosechada | Caña Molida Bruta | Rend. de Campo | Azúcar Física Real | Rend. Fábrica | Az. Ref.  | Az. Bco. Esp. | Az. Est.  | Az. Masc. | Ingenios que reportan |
|-----------------------|----------------|-------------------|----------------|--------------------|---------------|-----------|---------------|-----------|-----------|-----------------------|
|                       | (Has.)         | (Tons.)           | (Ton/Ha)       | (Ton)              | %             | (Ton)     | (Ton)         | (Ton)     | (Ton)     | No.                   |
| 2011/12               | 536,827        | 35,879,800        | 66.84          | 3,877,319          | 10.81         | 1,144,447 | 186,256       | 2,530,966 | 15,650    | 48                    |
| 2010/11 <sup>1/</sup> | 535,395        | 37,243,606        | 69.56          | 4,349,472          | 11.68         | 1,389,486 | 172,073       | 2,741,911 | 46,001    | 47                    |
| Var. % 2012 vs. 2011  | 0.27           | -3.66             | -3.92          | -10.86             | -7.47         | -17.64    | 8.24          | -7.69     | -65.98    | 1                     |

NOTAS:

1/ Se presenta información al 9 de abril de 2011.

**COMPARATIVO DE AVANCE A NIVEL NACIONAL**

**(Datos de la Semana no. 28 del ciclo 2010/11, REAL VS. 1ER. ESTIMADO)**

| ZAFRAS                   | SEMANAL           |                    |               | ACUMULADO         |                    |               | GRADO AVANCE TOTAL 1ER EST. |                   |               | Ingenios que reportan |
|--------------------------|-------------------|--------------------|---------------|-------------------|--------------------|---------------|-----------------------------|-------------------|---------------|-----------------------|
|                          | Caña Molida Bruta | Azúcar Física Real | Rend. Fábrica | Caña Molida Bruta | Azúcar Física Real | Rend. Fábrica | Sup. Cosechada              | Caña Molida Bruta | Azúcar Física |                       |
|                          | (Tons.)           | (Ton)              | %             | (Tons.)           | (Ton)              | %             | %                           |                   |               | No.                   |
| Real zafra 11/12         | 1,810,751         | 208,256            | 11.50         | 35,879,800        | 3,877,319          | 10.81         | 74.74                       | 78.12             | 72.62         | 48                    |
| 1er. Est. 2011/12        | 1,961,926         | 239,639            | 12.21         | 39,292,371        | 4,518,556          | 11.50         |                             |                   |               | 51                    |
| Var. % Real vs. Estimado | -7.71             | -13.10             | -5.84         | -8.69             | -14.19             | -6.03         |                             |                   |               | -3                    |

**REPORTE DE AVANCE DE PRODUCCIÓN DE CAÑA Y AZÚCAR**

Ciclo azucarero 2011/12

Reporte No. 21

SEMANA NO. 28

Período del 1° al 7 Abr. de 2012

Días acumulados de zafra: 160



**INFORMACIÓN DE CAMPO - REPORTE DE LA SEMANA 28 - PRESENTACIÓN POR INGENIO**

| INGENIO                     | ZAFRA 2011/12  |                   |                | ZAFRA 2010/11 1/ |                   |                | VARIACIÓN 2011/12 vs 2010/11 |                   |                |
|-----------------------------|----------------|-------------------|----------------|------------------|-------------------|----------------|------------------------------|-------------------|----------------|
|                             | Sup. Cosechada | Caña Molida Bruta | Rend. de Campo | Sup. Cosechada   | Caña Molida Bruta | Rend. de Campo | Sup. Cosechada               | Caña Molida Bruta | Rend. de Campo |
|                             | (Has.)         | (Tons.)           | (Ton/Ha)       | (Has.)           | (Tons.)           | (Ton/Ha)       | (%)                          | (%)               | Dif.           |
| <b>TOTAL</b>                | <b>28,579</b>  | <b>1,810,751</b>  | <b>63.36</b>   | <b>32,287</b>    | <b>1,818,037</b>  | <b>56.31</b>   | <b>-11.49</b>                | <b>-0.40</b>      | <b>7.05</b>    |
| SAN CRISTÓBAL               | 1,769          | 94,116            | 53.21          | 2,208            | 100,118           | 45.34          | -19.91                       | -5.99             | 7.88           |
| TRES VALLES                 | 1,470          | 82,419            | 56.08          | 1,573            | 70,864            | 45.05          | -6.57                        | 16.31             | 11.03          |
| TALA (JOSE MA. MTZ.)        | 953            | 74,442            | 78.11          | 1,104            | 82,457            | 74.68          | -13.68                       | -9.72             | 3.43           |
| A. LÓPEZ MATEOS             | 1,186          | 65,212            | 54.98          | 1,371            | 56,452            | 41.19          | -13.47                       | 15.52             | 13.80          |
| EL POTRERO                  | 1,054          | 65,066            | 61.70          | 1,312            | 73,650            | 56.15          | -19.61                       | -11.66            | 5.56           |
| SN. RAFAEL DE PUCTÉ         | 1,000          | 64,824            | 64.85          | 394              | 51,684            | 131.13         | 153.61                       | 25.42             | -66.28         |
| ATENCINGO                   | 513            | 62,890            | 122.69         | 641              | 64,000            | 99.88          | -20.00                       | -1.73             | 22.81          |
| PUGA                        | 797            | 56,500            | 70.89          | 638              | 48,050            | 75.37          | 25.02                        | 17.59             | -4.48          |
| HUIXTLA                     | 601            | 54,365            | 90.49          | 0                | 0                 | 0.00           | -                            | -                 | -              |
| PDTE. BENITO JUÁREZ         | 987            | 53,291            | 54.00          | 898              | 47,030            | 52.37          | 9.89                         | 13.31             | 1.63           |
| SAN PEDRO                   | 748            | 50,168            | 67.06          | 1,161            | 45,392            | 39.10          | -35.55                       | 10.52             | 27.95          |
| LA GLORIA                   | 576            | 50,069            | 87.00          | 1,268            | 7,360             | 5.81           | -54.60                       | 580.26            | 81.20          |
| PUJILTIC (LA FE)            | 480            | 48,036            | 100.18         | 673              | 61,915            | 92.03          | -28.73                       | -22.42            | 8.15           |
| TAMAZULA                    | 451            | 46,165            | 102.48         | 385              | 32,731            | 85.09          | 17.12                        | 41.04             | 17.38          |
| CTRAL. MOTZORONGO           | 824            | 44,930            | 54.55          | 942              | 55,450            | 58.87          | -12.57                       | -18.97            | -4.31          |
| SAN FCO. AMECA              | 510            | 41,740            | 81.84          | 849              | 6,528             | 7.69           | -39.93                       | 539.42            | 74.15          |
| EMILIANO ZAPATA             | 362            | 40,886            | 112.88         | 394              | 43,877            | 111.50         | -7.95                        | -6.82             | 1.38           |
| A. SÁENZ GARZA              | 75             | 40,470            | 537.80         | 799              | 43,533            | 54.47          | -90.58                       | -7.04             | 483.34         |
| EL MODELO                   | 537            | 40,375            | 75.26          | 634              | 44,769            | 70.67          | -15.31                       | -9.81             | 4.59           |
| PLAN DE SAN LUIS            | 1,408          | 39,580            | 28.11          | 889              | 49,500            | 55.68          | 58.38                        | -20.04            | -27.57         |
| QUESERÍA                    | 600            | 37,741            | 62.95          | 446              | 39,158            | 87.77          | 34.37                        | -3.62             | -24.81         |
| EL MANTE                    | 604            | 36,160            | 59.92          | 581              | 36,121            | 62.14          | 3.83                         | 0.11              | -2.23          |
| MELCHOR OCAMPO              | 302            | 35,375            | 117.14         | 402              | 33,840            | 84.28          | -24.78                       | 4.54              | 32.85          |
| SAN MIGUEL DEL NARANJO      | 736            | 34,546            | 46.96          | 684              | 50,030            | 73.10          | 7.49                         | -30.95            | -26.14         |
| PÁNUCO (ZAPOAPITA)          | 436            | 34,454            | 79.07          | 519              | 46,200            | 89.02          | -16.04                       | -25.43            | -9.95          |
| CUATOTOLAPAM                | 650            | 32,940            | 50.64          | 621              | 31,075            | 50.00          | 4.66                         | 6.00              | 0.64           |
| P. MACHADO (LA MARGARITA) * | 729            | 32,251            | 44.23          | 786              | 35,796            | 45.54          | -7.24                        | -9.90             | -1.31          |
| SANTA CLARA                 | 420            | 31,730            | 75.55          | 0                | 0                 | 0.00           | -                            | -                 | -              |
| EL HIGO *                   | 712            | 31,280            | 43.92          | 656              | 49,817            | 75.94          | 8.57                         | -37.21            | -32.02         |
| JOSÉ MA. MORELOS            | 424            | 27,682            | 65.29          | 455              | 26,045            | 57.29          | -6.73                        | 6.28              | 7.99           |
| LA PROVIDENCIA              | 800            | 27,403            | 34.27          | 622              | 38,517            | 61.91          | 28.50                        | -28.86            | -27.63         |
| SAN NICOLÁS                 | 471            | 27,166            | 57.64          | 515              | 32,564            | 63.29          | -8.40                        | -16.58            | -5.65          |
| CONSTANCIA                  | 375            | 26,604            | 71.03          | 449              | 24,944            | 55.61          | -16.50                       | 6.65              | 15.42          |
| PLAN DE AYALA *             | 1,038          | 24,602            | 23.71          | 887              | 41,050            | 46.27          | 16.97                        | -40.07            | -22.56         |
| ELDORADO                    | 290            | 24,370            | 84.09          | 280              | 24,960            | 89.11          | 3.46                         | -2.36             | -5.02          |
| LA JOYA                     | 828            | 24,145            | 29.15          | 530              | 22,785            | 43.03          | 56.43                        | 5.97              | -13.88         |

NOTAS: 1/ Se presenta información al 9 de abril de 2011.

\*Dato de superficie estimado por el CONADESUCA

Continúa...

**REPORTE DE AVANCE DE PRODUCCIÓN DE CAÑA Y AZÚCAR**

Ciclo azucarero 2011/12

Reporte No. 21

SEMANA NO. 28

Período del 1° al 7 Abr. de 2012

Días acumulados de zafra: 160



**INFORMACIÓN DE CAMPO - REPORTE DE LA SEMANA 28 - PRESENTACIÓN POR INGENIO**

| INGENIO               | ZAFRA 2011/12  |                   |                | ZAFRA 2010/11 1/ |                   |                | VARIACIÓN 2011/12 vs 2010/11 |                   |                |
|-----------------------|----------------|-------------------|----------------|------------------|-------------------|----------------|------------------------------|-------------------|----------------|
|                       | Sup. Cosechada | Caña Molida Bruta | Rend. de Campo | Sup. Cosechada   | Caña Molida Bruta | Rend. de Campo | Sup. Cosechada               | Caña Molida Bruta | Rend. de Campo |
|                       | (Has.)         | (Tons.)           | (Ton/Ha)       | (Has.)           | (Tons.)           | (Ton/Ha)       | (%)                          | (%)               | Dif.           |
| <b>TOTAL</b>          | <b>28,579</b>  | <b>1,810,751</b>  | <b>63.36</b>   | <b>32,287</b>    | <b>1,818,037</b>  | <b>56.31</b>   | <b>-11.49</b>                | <b>-0.40</b>      | <b>7.05</b>    |
| EL MOLINO *           | 436            | 23,276            | 53.34          | 510              | 35,757            | 70.11          | -14.44                       | -34.91            | -16.77         |
| EL CARMEN             | 346            | 22,100            | 63.87          | 289              | 20,100            | 69.55          | 19.72                        | 9.95              | -5.68          |
| CASASANO (LA ABEJA)   | 188            | 21,555            | 114.63         | 226              | 21,150            | 93.70          | -16.69                       | 1.92              | 20.93          |
| BELLAVISTA            | 271            | 19,134            | 70.59          | 0                | 0                 | 0.00           | -                            | -                 | -              |
| SAN MIGUELITO         | 247            | 18,100            | 73.17          | 349              | 14,185            | 40.69          | -29.04                       | 27.60             | 32.48          |
| SAN JOSÉ DE ABAJO     | 249            | 17,820            | 71.57          | 415              | 20,600            | 49.64          | -40.00                       | -13.49            | 21.93          |
| NVO. SAN FRANCISCO    | 244            | 17,565            | 72.14          | 359              | 25,390            | 70.73          | -32.17                       | -30.82            | 1.41           |
| SANTA ROSALÍA         | 270            | 17,564            | 65.10          | 503              | 29,117            | 57.90          | -46.35                       | -39.68            | 7.20           |
| PEDERNALES            | 130            | 17,095            | 131.12         | 180              | 16,160            | 89.58          | -27.73                       | 5.78              | 41.55          |
| MAHUIXTLÁN            | 164            | 12,347            | 75.29          | 355              | 17,494            | 49.28          | -53.80                       | -29.42            | 26.01          |
| LÁZARO CÁRDENAS       | 131            | 11,545            | 87.93          | 0                | 0                 | 0.00           | -                            | -                 | -              |
| AZSUREMEX - TENOSIQUE | 191            | 8,659             | 45.43          | 274              | 11,380            | 41.60          | -30.32                       | -23.91            | 3.83           |

**NOTAS:** 1/ Se presenta información al 9 de abril de 2011.

\*Dato de superficie estimado por el CONADESUCA

**REPORTE DE AVANCE DE PRODUCCIÓN DE CAÑA Y AZÚCAR**

Ciclo azucarero 2011/12

Reporte No. 21

SEMANA NO. 28

Período del 1° al 7 Abr. de 2012

Días acumulados de zafra: 160



**INFORMACIÓN DE CAMPO - REPORTE ACUMULADO A LA SEMANA 28 - PRESENTACIÓN POR INGENIO**

| INGENIO                   | ZAFRA 2011/12  |                   |                | ZAFRA 2010/11 1/ |                   |                | VARIACIÓN 2011/12 vs 2010/11 |                   |                |
|---------------------------|----------------|-------------------|----------------|------------------|-------------------|----------------|------------------------------|-------------------|----------------|
|                           | Sup. Cosechada | Caña Molida Bruta | Rend. de Campo | Sup. Cosechada   | Caña Molida Bruta | Rend. de Campo | Sup. Cosechada               | Caña Molida Bruta | Rend. de Campo |
|                           | (Has.)         | (Tons.)           | (Ton/Ha)       | (Has.)           | (Tons.)           | (Ton/Ha)       | (%)                          | (%)               | Dif.           |
| <b>TOTAL</b>              | <b>536,827</b> | <b>35,879,800</b> | <b>66.84</b>   | <b>535,395</b>   | <b>37,243,606</b> | <b>69.56</b>   | <b>0.27</b>                  | <b>-3.66</b>      | <b>-2.73</b>   |
| SAN CRISTÓBAL             | 28,276         | 1,568,202         | 55.46          | 25,035           | 1,280,265         | 51.14          | 12.95                        | 22.49             | 4.32           |
| TALA (JOSE MA. MTZ.)      | 18,843         | 1,463,364         | 77.66          | 19,674           | 1,471,307         | 74.79          | -4.22                        | -0.54             | 2.87           |
| TRES VALLES               | 23,538         | 1,397,175         | 59.36          | 25,728           | 1,484,314         | 57.69          | -8.51                        | -5.87             | 1.67           |
| ATENCINGO                 | 10,195         | 1,266,094         | 124.19         | 11,116           | 1,236,810         | 111.27         | -8.29                        | 2.37              | 12.92          |
| SN. RAFAEL DE PUCTÉ       | 20,722         | 1,227,131         | 59.22          | 18,407           | 1,175,049         | 63.84          | 12.58                        | 4.43              | -4.62          |
| PUJILTIC (LA FE)          | 11,460         | 1,222,057         | 106.63         | 12,006           | 1,236,171         | 102.96         | -4.55                        | -1.14             | 3.67           |
| LA GLORIA                 | 13,177         | 1,197,549         | 90.89          | 15,908           | 1,208,964         | 76.00          | -17.17                       | -0.94             | 14.89          |
| EL POTRERO                | 17,715         | 1,112,685         | 62.81          | 17,375           | 1,104,133         | 63.55          | 1.96                         | 0.77              | -0.74          |
| A. LÓPEZ MATEOS           | 19,923         | 1,098,549         | 55.14          | 20,981           | 1,200,304         | 57.21          | -5.04                        | -8.48             | -2.07          |
| HUIXTLA                   | 12,425         | 1,064,159         | 85.65          | 13,318           | 902,820           | 67.79          | -6.71                        | 17.87             | 17.86          |
| CTRAL. MOTZORONGO         | 17,407         | 935,530           | 53.75          | 16,884           | 1,075,950         | 63.73          | 3.10                         | -13.05            | -9.98          |
| QUESERÍA                  | 10,340         | 913,654           | 88.36          | 9,838            | 848,475           | 86.25          | 5.11                         | 7.68              | 2.11           |
| A. SÁENZ GARZA            | 14,179         | 884,782           | 62.40          | 11,664           | 968,143           | 83.00          | 21.56                        | -8.61             | -20.60         |
| EL HIGO                   | 14,099         | 865,489           | 61.39          | 10,334           | 934,662           | 90.45          | 36.44                        | -7.40             | -29.06         |
| SAN FCO. AMECA            | 10,857         | 865,230           | 79.69          | 10,960           | 834,373           | 76.13          | -0.94                        | 3.70              | 3.56           |
| EMILIANO ZAPATA           | 7,512          | 853,429           | 113.61         | 8,641            | 908,458           | 105.13         | -13.07                       | -6.06             | 8.48           |
| TAMAZULA                  | 6,878          | 797,596           | 115.96         | 10,043           | 1,019,774         | 101.54         | -31.52                       | -21.79            | 14.43          |
| SAN MIGUEL DEL NARANJO    | 17,712         | 793,868           | 44.82          | 15,595           | 1,180,539         | 75.70          | 13.58                        | -32.75            | -30.88         |
| EL MODELO                 | 8,663          | 757,144           | 87.40          | 7,824            | 606,360           | 77.50          | 10.72                        | 24.87             | 9.90           |
| PUGA                      | 9,913          | 751,300           | 75.79          | 12,089           | 890,000           | 73.62          | -18.00                       | -15.58            | 2.17           |
| PÁNUCO (ZAPOAPITA)        | 7,308          | 665,744           | 91.10          | 9,527            | 863,300           | 90.62          | -23.29                       | -22.88            | 0.48           |
| EL MANTE                  | 9,814          | 638,926           | 65.11          | 12,677           | 847,822           | 66.88          | -22.59                       | -24.64            | -1.77          |
| SAN PEDRO                 | 9,591          | 636,893           | 66.40          | 10,054           | 548,067           | 54.51          | -4.60                        | 16.21             | 11.89          |
| P. MACHADO (LA MARGARITA) | 13,598         | 619,871           | 45.58          | 10,386           | 553,184           | 53.26          | 30.93                        | 12.06             | -7.68          |
| LA PROVIDENCIA            | 10,408         | 596,512           | 57.31          | 8,615            | 582,981           | 67.67          | 20.82                        | 2.32              | -10.36         |
| CONSTANCIA                | 9,929          | 593,993           | 59.83          | 11,712           | 700,728           | 59.83          | -15.22                       | -15.23            | -0.01          |
| ALIANZA POPULAR           | 15,998         | 574,642           | 35.92          | 16,610           | 834,738           | 50.26          | -3.68                        | -31.16            | -14.34         |
| SAN NICOLÁS               | 9,360          | 573,432           | 61.26          | 8,353            | 535,949           | 64.16          | 12.06                        | 6.99              | -2.90          |
| PLAN DE AYALA             | 14,435         | 569,782           | 39.47          | 14,382           | 857,650           | 59.63          | 0.37                         | -33.56            | -20.16         |
| LOS MOCHIS                | 7,288          | 553,467           | 75.94          | 6,692            | 373,632           | 55.83          | 8.90                         | 48.13             | 20.11          |
| MELCHOR OCAMPO            | 4,636          | 545,245           | 117.62         | 7,843            | 737,100           | 93.98          | -40.89                       | -26.03            | 23.64          |
| PDTE. BENITO JUÁREZ       | 9,074          | 525,836           | 57.95          | 8,803            | 455,892           | 51.79          | 3.08                         | 15.34             | 6.16           |
| ELDORADO                  | 5,152          | 499,290           | 96.91          | 3,177            | 339,370           | 106.81         | 62.15                        | 47.12             | -9.90          |
| EL MOLINO *               | 9,811          | 499,113           | 50.87          | 7,330            | 517,793           | 70.64          | 33.85                        | -3.61             | -19.77         |
| PLAN DE SAN LUIS          | 11,331         | 468,840           | 41.38          | 12,098           | 850,700           | 70.32          | -6.34                        | -44.89            | -28.94         |
| CUATOTOLAPAM              | 9,079          | 463,990           | 51.11          | 7,301            | 371,415           | 50.87          | 24.35                        | 24.92             | 0.24           |

NOTAS: 1/ Se presenta información al 9 de abril de 2011.

\*Dato de superficie estimado por el CONADESUCA

Continúa...

**REPORTE DE AVANCE DE PRODUCCIÓN DE CAÑA Y AZÚCAR**

Ciclo azucarero 2011/12

Reporte No. 21

SEMANA NO. 28

Período del 1° al 7 Abr. de 2012

Días acumulados de zafra: 160



**INFORMACIÓN DE CAMPO - REPORTE ACUMULADO A LA SEMANA 28 - PRESENTACIÓN POR INGENIO**

| INGENIO                    | ZAFRA 2011/12  |                   |                | ZAFRA 2010/11 1/ |                   |                | VARIACIÓN 2011/12 vs 2010/11 |                   |                |
|----------------------------|----------------|-------------------|----------------|------------------|-------------------|----------------|------------------------------|-------------------|----------------|
|                            | Sup. Cosechada | Caña Molida Bruta | Rend. de Campo | Sup. Cosechada   | Caña Molida Bruta | Rend. de Campo | Sup. Cosechada               | Caña Molida Bruta | Rend. de Campo |
|                            | (Has.)         | (Tons.)           | (Ton/Ha)       | (Has.)           | (Tons.)           | (Ton/Ha)       | (%)                          | (%)               | Dif.           |
| <b>TOTAL</b>               | <b>536,827</b> | <b>35,879,800</b> | <b>66.84</b>   | <b>535,395</b>   | <b>37,243,606</b> | <b>69.56</b>   | <b>0.27</b>                  | <b>-3.66</b>      | <b>-2.73</b>   |
| BELLAVISTA                 | 5,968          | 444,302           | 74.45          | 4,532            | 318,090           | 70.19          | 31.69                        | 39.68             | 4.26           |
| A. REGIONAL (LA PRIMAVERA) | 5,761          | 442,015           | 76.72          | 4,199            | 356,005           | 84.79          | 37.23                        | 24.16             | -8.07          |
| SANTA CLARA                | 5,729          | 431,033           | 75.24          | 4,753            | 404,292           | 85.06          | 20.53                        | 6.61              | -9.82          |
| CASASANO (LA ABEJA)        | 3,369          | 420,424           | 124.79         | 3,786            | 409,423           | 108.13         | -11.02                       | 2.69              | 16.65          |
| EL CARMEN                  | 6,758          | 385,100           | 56.98          | 7,564            | 459,270           | 60.72          | -10.66                       | -16.15            | -3.73          |
| CTRAL. PROGRESO            | 9,906          | 384,372           | 38.80          | 9,627            | 559,990           | 58.17          | 2.89                         | -31.36            | -19.36         |
| SAN JOSÉ DE ABAJO          | 6,718          | 377,475           | 56.19          | 7,202            | 437,455           | 60.74          | -6.72                        | -13.71            | -4.55          |
| JOSÉ MA. MORELOS           | 4,485          | 343,739           | 76.64          | 6,384            | 404,476           | 63.36          | -29.75                       | -15.02            | 13.29          |
| SAN MIGUELITO              | 4,577          | 338,875           | 74.04          | 5,279            | 347,910           | 65.90          | -13.31                       | -2.60             | 8.14           |
| LA JOYA                    | 6,753          | 333,952           | 49.45          | 4,567            | 232,691           | 50.95          | 47.87                        | 43.52             | -1.50          |
| SANTA ROSALÍA              | 4,555          | 308,744           | 67.78          | 2,693            | 156,415           | 58.08          | 69.14                        | 97.39             | 9.70           |
| PEDERNALES                 | 2,776          | 288,236           | 103.82         | 2,882            | 245,066           | 85.03          | -3.68                        | 17.62             | 18.79          |
| MAHUIXTLÁN                 | 3,614          | 285,561           | 79.02          | 4,372            | 305,390           | 69.85          | -17.34                       | -6.49             | 9.16           |
| EL REFUGIO                 | 5,110          | 273,556           | 53.53          | 6,996            | 347,443           | 49.67          | -26.95                       | -21.27            | 3.86           |
| NVO. SAN FRANCISCO         | 3,624          | 235,713           | 65.05          | 4,707            | 278,610           | 59.19          | -23.01                       | -15.40            | 5.86           |
| LÁZARO CÁRDENAS            | 2,604          | 233,940           | 89.82          | 2,837            | 212,052           | 74.75          | -8.19                        | 10.32             | 15.07          |
| CALIPAM                    | 1,755          | 169,631           | 96.68          | 1,523            | 131,476           | 86.31          | 15.18                        | 29.02             | 10.37          |
| AZSUREMEX - TENOSIQUE      | 2,117          | 122,571           | 57.89          | 2,513            | 100,358           | 39.93          | -15.76                       | 22.13             | 17.96          |

NOTAS: 1/ Se presenta información al 9 de abril de 2011.

\*Dato de superficie estimado por el CONADESUCA

**REPORTE DE AVANCE DE PRODUCCIÓN DE CAÑA Y AZÚCAR**

Ciclo azucarero 2011/12

Reporte No. 21

SEMANA NO. 28

Período del 1° al 7 Abr. de 2012

Días acumulados de zafra: 160



**INFORMACIÓN DE CAMPO - REPORTE DE LA SEMANA 28 - PRESENTACIÓN POR ESTADO**

| ESTADO          | ZAFRA 2011/12  |                   |                | ZAFRA 2010/11 1/ |                   |                | VARIACIÓN 2011/12 vs 2010/11 |                   |                |
|-----------------|----------------|-------------------|----------------|------------------|-------------------|----------------|------------------------------|-------------------|----------------|
|                 | Sup. Cosechada | Caña Molida Bruta | Rend. de Campo | Sup. Cosechada   | Caña Molida Bruta | Rend. de Campo | Sup. Cosechada               | Caña Molida Bruta | Rend. de Campo |
|                 | (Has.)         | (Tons.)           | (Ton/Ha)       | (Has.)           | (Tons.)           | (Ton/Ha)       | (%)                          | (%)               | Dif.           |
| <b>TOTAL</b>    | <b>28,579</b>  | <b>1,810,751</b>  | <b>63.36</b>   | <b>32,287</b>    | <b>1,818,037</b>  | <b>56.31</b>   | <b>-11.49</b>                | <b>-0.40</b>      | <b>7.05</b>    |
| VERACRUZ        | 11,670         | 694,922           | 59.55          | 14,932           | 752,849           | 50.42          | -21.84                       | -7.69             | 9.13           |
| JALISCO         | 2,911          | 244,537           | 84.02          | 3,194            | 181,601           | 56.86          | -8.87                        | 34.66             | 27.16          |
| CHIAPAS         | 1,080          | 102,401           | 94.79          | 673              | 61,915            | 92.03          | 60.57                        | 65.39             | 2.76           |
| SAN LUIS POTOSÍ | 3,181          | 98,728            | 31.03          | 3,535            | 183,970           | 52.04          | -10.01                       | -46.33            | -21.01         |
| OAXACA          | 1,915          | 97,463            | 50.89          | 2,661            | 102,941           | 38.69          | -28.01                       | -5.32             | 12.20          |
| NAYARIT         | 1,233          | 79,776            | 64.68          | 1,148            | 83,807            | 73.03          | 7.48                         | -4.81             | -8.35          |
| TABASCO         | 1,447          | 79,513            | 54.94          | 1,674            | 87,527            | 52.27          | -13.57                       | -9.16             | 2.67           |
| TAMAULIPAS      | 679            | 76,629            | 112.90         | 1,381            | 79,653            | 57.70          | -50.83                       | -3.80             | 55.20          |
| QUINTANA ROO    | 1,000          | 64,824            | 64.85          | 394              | 51,684            | 131.13         | 153.61                       | 25.42             | -66.28         |
| PUEBLA          | 513            | 62,890            | 122.69         | 641              | 64,000            | 99.88          | -20.00                       | -1.73             | 22.81          |
| MORELOS         | 550            | 62,442            | 113.48         | 619              | 65,027            | 105.01         | -11.14                       | -3.98             | 8.47           |
| MICHOACÁN       | 682            | 60,370            | 88.56          | 180              | 16,160            | 89.58          | 277.87                       | 273.57            | -1.02          |
| COLIMA          | 600            | 37,741            | 62.95          | 446              | 39,158            | 87.77          | 34.37                        | -3.62             | -24.81         |
| SINALOA         | 290            | 24,370            | 84.09          | 280              | 24,960            | 89.11          | 3.46                         | -2.36             | -5.02          |
| CAMPECHE        | 828            | 24,145            | 29.15          | 530              | 22,785            | 43.03          | 56.43                        | 5.97              | -13.88         |

NOTAS: 1/ Se presenta información al 9 de abril de 2011.

**INFORMACIÓN DE CAMPO - REPORTE ACUMULADO A LA SEMANA 28 - PRESENTACIÓN POR ESTADO**

| ESTADO          | ZAFRA 2011/12  |                   |                | ZAFRA 2010/11 1/ |                   |                | VARIACIÓN 2011/12 vs 2010/11 |                   |                |
|-----------------|----------------|-------------------|----------------|------------------|-------------------|----------------|------------------------------|-------------------|----------------|
|                 | Sup. Cosechada | Caña Molida Bruta | Rend. de Campo | Sup. Cosechada   | Caña Molida Bruta | Rend. de Campo | Sup. Cosechada               | Caña Molida Bruta | Rend. de Campo |
|                 | (Has.)         | (Tons.)           | (Ton/Ha)       | (Has.)           | (Tons.)           | (Ton/Ha)       | (%)                          | (%)               | Dif.           |
| <b>TOTAL</b>    | <b>536,827</b> | <b>35,879,800</b> | <b>66.84</b>   | <b>535,395</b>   | <b>37,243,606</b> | <b>69.56</b>   | <b>0.27</b>                  | <b>-3.66</b>      | <b>-2.73</b>   |
| VERACRUZ        | 213,746        | 13,371,434        | 62.56          | 213,400          | 13,685,715        | 64.13          | 0.16                         | -2.30             | -1.57          |
| JALISCO         | 51,666         | 4,459,476         | 86.31          | 59,435           | 4,785,120         | 80.51          | -13.07                       | -6.81             | 5.80           |
| SAN LUIS POTOSÍ | 59,477         | 2,407,132         | 40.47          | 58,685           | 3,723,627         | 63.45          | 1.35                         | -35.36            | -22.98         |
| CHIAPAS         | 23,885         | 2,286,216         | 95.72          | 25,324           | 2,138,991         | 84.46          | -5.68                        | 6.88              | 11.25          |
| OAXACA          | 38,632         | 1,991,976         | 51.56          | 38,362           | 2,100,931         | 54.77          | 0.70                         | -5.19             | -3.20          |
| TAMAULIPAS      | 23,993         | 1,523,707         | 63.51          | 24,341           | 1,815,965         | 74.60          | -1.43                        | -16.09            | -11.10         |
| SINALOA         | 18,202         | 1,494,772         | 82.12          | 14,068           | 1,069,007         | 75.99          | 29.38                        | 39.83             | 6.14           |
| PUEBLA          | 11,949         | 1,435,725         | 120.15         | 12,639           | 1,368,286         | 108.26         | -5.46                        | 4.93              | 11.89          |
| MORELOS         | 10,881         | 1,273,853         | 117.07         | 12,428           | 1,317,882         | 106.04         | -12.44                       | -3.34             | 11.03          |
| NAYARIT         | 19,724         | 1,250,413         | 63.39          | 19,419           | 1,407,793         | 72.50          | 1.57                         | -11.18            | -9.10          |
| QUINTANA ROO    | 20,722         | 1,227,131         | 59.22          | 18,407           | 1,175,049         | 63.84          | 12.58                        | 4.43              | -4.62          |
| TABASCO         | 15,747         | 957,150           | 60.78          | 14,009           | 712,664           | 50.87          | 12.40                        | 34.31             | 9.91           |
| MICHOACÁN       | 11,110         | 953,208           | 85.80          | 10,472           | 861,409           | 82.26          | 6.09                         | 10.66             | 3.54           |
| COLIMA          | 10,340         | 913,654           | 88.36          | 9,838            | 848,475           | 86.25          | 5.11                         | 7.68              | 2.11           |
| CAMPECHE        | 6,753          | 333,952           | 49.45          | 4,567            | 232,691           | 50.95          | 47.87                        | 43.52             | -1.50          |

NOTAS: 1/ Se presenta información al 9 de abril de 2011.



**REPORTE DE AVANCE DE PRODUCCIÓN DE CAÑA Y AZÚCAR**

Ciclo azucarero 2011/12

Reporte No. 21

SEMANA NO. 28

Período del 1° al 7 Abr. de 2012

Días acumulados de zafra: 160



**INFORMACIÓN DE CAMPO - REPORTE DE LA SEMANA 28 - PRESENTACIÓN POR CONSORCIO** <sup>2/</sup>

| CONSORCIO                  | ZAFRA 2011/12  |                   |                | ZAFRA 2010/11 1/ |                   |                | VARIACIÓN 2011/12 vs 2010/11 |                   |                |
|----------------------------|----------------|-------------------|----------------|------------------|-------------------|----------------|------------------------------|-------------------|----------------|
|                            | Sup. Cosechada | Caña Molida Bruta | Rend. de Campo | Sup. Cosechada   | Caña Molida Bruta | Rend. de Campo | Sup. Cosechada               | Caña Molida Bruta | Rend. de Campo |
|                            | (Has.)         | (Tons.)           | (Ton/Ha)       | (Has.)           | (Tons.)           | (Ton/Ha)       | (%)                          | (%)               | Dif.           |
| <b>TOTAL</b>               | <b>28,579</b>  | <b>1,810,751</b>  | <b>63.36</b>   | <b>32,287</b>    | <b>1,818,037</b>  | <b>56.31</b>   | <b>-11.49</b>                | <b>-0.40</b>      | <b>7.05</b>    |
| FEESA (9)                  | 6,877          | 409,972           | 59.61          | 7,273            | 449,765           | 61.84          | -5.44                        | -8.85             | -2.23          |
| BETA SAN MIGUEL (6)        | 3,489          | 223,019           | 63.92          | 3,325            | 201,461           | 60.59          | 4.93                         | 10.70             | 3.33           |
| G. AZUCARERO MÉXICO (4)    | 2,361          | 163,647           | 69.31          | 2,282            | 154,447           | 67.68          | 3.45                         | 5.96              | 1.64           |
| PIASA (2)                  | 2,656          | 147,631           | 55.59          | 2,944            | 127,316           | 43.25          | -9.78                        | 15.96             | 12.34          |
| PORRES (3)                 | 1,769          | 136,263           | 77.03          | 1,161            | 45,392            | 39.10          | 52.38                        | 200.19            | 37.93          |
| ZUCARMEX (5)               | 1,658          | 127,038           | 76.63          | 2,085            | 163,066           | 78.20          | -20.50                       | -22.09            | -1.57          |
| SÁENZ (3)                  | 1,129          | 122,794           | 108.74         | 1,765            | 112,384           | 63.67          | -36.03                       | 9.26              | 45.07          |
| SANTOS (6)                 | 2,089          | 93,771            | 44.88          | 2,764            | 131,675           | 47.65          | -24.39                       | -28.79            | -2.77          |
| G. AZUCAR. DEL TRÓPICO (2) | 1,404          | 74,214            | 52.87          | 1,797            | 30,145            | 16.77          | -21.89                       | 146.19            | 36.09          |
| LA MARGARITA (3)           | 1,153          | 59,933            | 51.97          | 2,446            | 142,401           | 58.22          | -52.86                       | -57.91            | -6.24          |
| PUGA                       | 797            | 56,500            | 70.89          | 638              | 48,050            | 75.37          | 25.02                        | 17.59             | -4.48          |
| MOTZORONGO (2)             | 824            | 44,930            | 54.55          | 1,446            | 66,143            | 45.75          | -43.03                       | -32.07            | 8.81           |
| GARCÍA GONZÁLEZ (3)        | 590            | 39,665            | 67.29          | 648              | 45,490            | 70.20          | -9.02                        | -12.81            | -2.92          |
| PANTALEÓN **               | 436            | 34,454            | 79.07          | 0                | 0                 | 0.00           | -                            | -                 | -              |
| FANJUL                     | 471            | 27,166            | 57.64          | 515              | 32,564            | 63.29          | -8.40                        | -16.58            | -5.65          |
| MENCHACA *                 | 436            | 23,276            | 53.34          | 510              | 35,757            | 70.11          | -14.44                       | -34.91            | -16.77         |
| PERNO                      | 249            | 17,820            | 71.57          | 415              | 20,600            | 49.64          | -40.00                       | -13.49            | 21.93          |
| JIMÉNEZ SAINZ              | 191            | 8,659             | 45.43          | 274              | 11,380            | 41.60          | -30.32                       | -23.91            | 3.83           |

NOTAS: 1/ Se presenta información al 9 de abril de 2011.

2/ El valor entre paréntesis corresponde al número de ingenios que agrupa el Consorcio, cuando este dato es mayor a 1.

\*Dato de superficie estimado por el CONADESUCA

\*\* El Consorcio adquirió al Ingenio Pánuco para la presente zafra, por lo que se presenta en cero la información de la zafra anterior.

**REPORTE DE AVANCE DE PRODUCCIÓN DE CAÑA Y AZÚCAR**

Ciclo azucarero 2011/12

Reporte No. 21

SEMANA NO. 28

Período del 1° al 7 Abr. de 2012

Días acumulados de zafra: 160



**INFORMACIÓN DE CAMPO - REPORTE ACUMULADO A LA SEMANA 28 - PRESENTACIÓN POR CONSORCIO <sup>2/</sup>**

| CONSORCIO                  | ZAFRA 2011/12  |                   |                | ZAFRA 2010/11 1/ |                   |                | VARIACIÓN 2011/12 vs 2010/11 |                   |                |
|----------------------------|----------------|-------------------|----------------|------------------|-------------------|----------------|------------------------------|-------------------|----------------|
|                            | Sup. Cosechada | Caña Molida Bruta | Rend. de Campo | Sup. Cosechada   | Caña Molida Bruta | Rend. de Campo | Sup. Cosechada               | Caña Molida Bruta | Rend. de Campo |
|                            | (Has.)         | (Tons.)           | (Ton/Ha)       | (Has.)           | (Tons.)           | (Ton/Ha)       | (%)                          | (%)               | Dif.           |
| <b>TOTAL</b>               | <b>536,827</b> | <b>35,879,800</b> | <b>66.84</b>   | <b>535,395</b>   | <b>37,243,606</b> | <b>69.56</b>   | <b>0.27</b>                  | <b>-3.66</b>      | <b>-2.73</b>   |
| FEESA (9)                  | 102,046        | 7,382,205         | 72.34          | 99,770           | 7,327,042         | 73.44          | 2.28                         | 0.75              | -1.10          |
| BETA SAN MIGUEL (6)        | 74,115         | 4,702,620         | 63.45          | 69,204           | 4,895,579         | 70.74          | 7.10                         | -3.94             | -7.29          |
| ZUCARMEX (5)               | 39,571         | 3,360,366         | 84.92          | 38,753           | 3,569,328         | 92.10          | 2.11                         | -5.85             | -7.18          |
| G. AZUCARERO MÉXICO (4)    | 35,674         | 2,722,430         | 76.31          | 34,491           | 2,478,620         | 71.86          | 3.43                         | 9.84              | 4.45           |
| PIASA (2)                  | 43,461         | 2,495,724         | 57.42          | 46,709           | 2,684,618         | 57.48          | -6.95                        | -7.04             | -0.05          |
| SANTOS (6)                 | 48,256         | 2,340,952         | 48.51          | 45,707           | 2,626,959         | 57.47          | 5.58                         | -10.89            | -8.96          |
| SÁENZ (3)                  | 30,871         | 2,321,303         | 75.19          | 34,385           | 2,835,739         | 82.47          | -10.22                       | -18.14            | -7.28          |
| PORRES (3)                 | 27,745         | 2,132,085         | 76.84          | 28,125           | 1,855,178         | 65.96          | -1.35                        | 14.93             | 10.88          |
| G. AZUCAR. DEL TRÓPICO (2) | 19,930         | 1,531,501         | 76.84          | 20,475           | 1,441,655         | 70.41          | -2.66                        | 6.23              | 6.43           |
| LA MARGARITA (3)           | 27,989         | 1,347,982         | 48.16          | 35,924           | 2,380,951         | 66.28          | -22.09                       | -43.38            | -18.12         |
| MOTZORONGO (2)             | 22,517         | 1,209,086         | 53.70          | 23,879           | 1,423,393         | 59.61          | -5.70                        | -15.06            | -5.91          |
| GARCÍA GONZÁLEZ (3)        | 12,136         | 790,444           | 65.13          | 13,794           | 869,356           | 63.02          | -12.02                       | -9.08             | 2.11           |
| PUGA                       | 9,913          | 751,300           | 75.79          | 12,089           | 890,000           | 73.62          | -18.00                       | -15.58            | 2.17           |
| PANTALEÓN **               | 7,308          | 665,744           | 91.10          | 0                | 0                 | 0.00           | -                            | -                 | -              |
| FANJUL                     | 9,360          | 573,432           | 61.26          | 8,353            | 535,949           | 64.16          | 12.06                        | 6.99              | -2.90          |
| LOS MOCHIS                 | 7,288          | 553,467           | 75.94          | 6,692            | 373,632           | 55.83          | 8.90                         | 48.13             | 20.11          |
| MENCHACA *                 | 9,811          | 499,113           | 50.87          | 7,330            | 517,793           | 70.64          | 33.85                        | -3.61             | -19.77         |
| PERNO                      | 6,718          | 377,475           | 56.19          | 7,202            | 437,455           | 60.74          | -6.72                        | -13.71            | -4.55          |
| JIMÉNEZ SAINZ              | 2,117          | 122,571           | 57.89          | 2,513            | 100,358           | 39.93          | -15.76                       | 22.13             | 17.96          |

**NOTAS: 1/ Se presenta información al 9 de abril de 2011.**

**2/ El valor entre paréntesis corresponde al número de ingenios que agrupa el Consorcio, cuando este dato es mayor a 1.**

**\*Dato de superficie estimado por el CONADESUCA**

**\*\* El Consorcio adquirió al Ingenio Pánuco para la presente zafra, por lo que se presenta en cero la información de la zafra anterior.**

**REPORTE DE AVANCE DE PRODUCCIÓN DE CAÑA Y AZÚCAR**

Ciclo azucarero 2011/12

Reporte No. 21

SEMANA NO. 28

Período del 1° al 7 Abr. de 2012

Días acumulados de zafra: 160



**INFORMACIÓN DE FÁBRICA - REPORTE DE LA SEMANA 28 - PRESENTACIÓN POR INGENIO**

| INGENIO                   | ZAFRA 2011/12     |                |                  | ZAFRA 2010/11 1/  |                |                  | VARIACIÓN 2011/12 vs 2010/11 |               |                  |
|---------------------------|-------------------|----------------|------------------|-------------------|----------------|------------------|------------------------------|---------------|------------------|
|                           | Caña Molida Bruta | Azúcar Física  | Rend. de Fábrica | Caña Molida Bruta | Azúcar Física  | Rend. de Fábrica | Caña Molida Bruta            | Azúcar Física | Rend. de Fábrica |
|                           | (Tons.)           | (Tons.)        | (%)              | (Tons.)           | (Tons.)        | (%)              | (%)                          | (%)           | Dif.             |
| <b>TOTAL</b>              | <b>1,810,751</b>  | <b>208,256</b> | <b>11.50</b>     | <b>1,818,037</b>  | <b>226,308</b> | <b>12.45</b>     | <b>-0.40</b>                 | <b>-7.98</b>  | <b>-0.95</b>     |
| SAN CRISTÓBAL             | 94,116            | 9,727          | 10.34            | 100,118           | 12,249         | 12.23            | -5.99                        | -20.58        | -1.90            |
| TRES VALLES               | 82,419            | 9,195          | 11.16            | 70,864            | 9,025          | 12.74            | 16.31                        | 1.88          | -1.58            |
| TALA (JOSE MA. MTZ.)      | 74,442            | 8,827          | 11.86            | 82,457            | 11,291         | 13.69            | -9.72                        | -21.82        | -1.84            |
| A. LÓPEZ MATEOS           | 65,212            | 7,245          | 11.11            | 56,452            | 7,551          | 13.38            | 15.52                        | -4.04         | -2.26            |
| EL POTRERO                | 65,066            | 8,226          | 12.64            | 73,650            | 9,435          | 12.81            | -11.66                       | -12.81        | -0.17            |
| SN. RAFAEL DE PUCTÉ       | 64,824            | 6,707          | 10.35            | 51,684            | 5,720          | 11.07            | 25.42                        | 17.24         | -0.72            |
| ATENCINGO                 | 62,890            | 8,524          | 13.55            | 64,000            | 8,661          | 13.53            | -1.73                        | -1.58         | 0.02             |
| PUGA                      | 56,500            | 6,983          | 12.36            | 48,050            | 6,328          | 13.17            | 17.59                        | 10.34         | -0.81            |
| HUIXTLA                   | 54,365            | 5,869          | 10.79            | 0                 | 0              | 0.00             | -                            | -             | -                |
| PDTE. BENITO JUÁREZ       | 53,291            | 5,993          | 11.25            | 47,030            | 5,201          | 11.06            | 13.31                        | 15.23         | 0.19             |
| SAN PEDRO                 | 50,168            | 5,299          | 10.56            | 45,392            | 4,937          | 10.88            | 10.52                        | 7.35          | -0.31            |
| LA GLORIA                 | 50,069            | 6,098          | 12.18            | 7,360             | 1,515          | 20.58            | 580.26                       | 302.62        | -8.40            |
| PUJILTIC (LA FE)          | 48,036            | 6,017          | 12.53            | 61,915            | 7,916          | 12.79            | -22.42                       | -23.99        | -0.26            |
| TAMAZULA                  | 46,165            | 6,270          | 13.58            | 32,731            | 3,814          | 11.65            | 41.04                        | 64.40         | 1.93             |
| CTRAL. MOTZORONGO         | 44,930            | 5,054          | 11.25            | 55,450            | 6,595          | 11.89            | -18.97                       | -23.36        | -0.64            |
| SAN FCO. AMECA            | 41,740            | 5,324          | 12.75            | 6,528             | 1,651          | 25.29            | 539.42                       | 222.48        | -12.54           |
| EMILIANO ZAPATA           | 40,886            | 5,334          | 13.05            | 43,877            | 5,606          | 12.78            | -6.82                        | -4.85         | 0.27             |
| A. SÁENZ GARZA            | 40,470            | 2,695          | 6.66             | 43,533            | 5,107          | 11.73            | -7.04                        | -47.23        | -5.07            |
| EL MODELO                 | 40,375            | 4,575          | 11.33            | 44,769            | 5,085          | 11.36            | -9.81                        | -10.03        | -0.03            |
| PLAN DE SAN LUIS          | 39,580            | 4,811          | 12.15            | 49,500            | 6,434          | 13.00            | -20.04                       | -25.23        | -0.84            |
| QUESERÍA                  | 37,741            | 4,463          | 11.83            | 39,158            | 5,074          | 12.96            | -3.62                        | -12.04        | -1.13            |
| EL MANTE                  | 36,160            | 4,111          | 11.37            | 36,121            | 3,892          | 10.77            | 0.11                         | 5.63          | 0.59             |
| MELCHOR OCAMPO            | 35,375            | 4,319          | 12.21            | 33,840            | 4,161          | 12.30            | 4.54                         | 3.79          | -0.09            |
| SAN MIGUEL DEL NARANJO    | 34,546            | 3,923          | 11.36            | 50,030            | 7,163          | 14.32            | -30.95                       | -45.24        | -2.96            |
| PÁNUCO (ZAPOAPITA)        | 34,454            | 4,332          | 12.57            | 46,200            | 5,942          | 12.86            | -25.43                       | -27.10        | -0.29            |
| CUATOTOLAPAM              | 32,940            | 3,348          | 10.16            | 31,075            | 3,419          | 11.00            | 6.00                         | -2.08         | -0.84            |
| P. MACHADO (LA MARGARITA) | 32,251            | 3,694          | 11.45            | 35,796            | 4,604          | 12.86            | -9.90                        | -19.78        | -1.41            |
| SANTA CLARA               | 31,730            | 3,894          | 12.27            | 0                 | 0              | 0.00             | -                            | -             | -                |
| EL HIGO                   | 31,280            | 3,110          | 9.94             | 49,817            | 6,376          | 12.80            | -37.21                       | -51.23        | -2.86            |
| JOSÉ MA. MORELOS          | 27,682            | 3,106          | 11.22            | 26,045            | 3,173          | 12.18            | 6.28                         | -2.13         | -0.96            |
| LA PROVIDENCIA            | 27,403            | 3,003          | 10.96            | 38,517            | 4,639          | 12.04            | -28.86                       | -35.26        | -1.08            |
| SAN NICOLÁS               | 27,166            | 2,692          | 9.91             | 32,564            | 3,915          | 12.02            | -16.58                       | -31.23        | -2.11            |
| CONSTANCIA                | 26,604            | 3,025          | 11.37            | 24,944            | 2,520          | 10.10            | 6.65                         | 20.08         | 1.27             |
| PLAN DE AYALA             | 24,602            | 2,612          | 10.62            | 41,050            | 5,444          | 13.26            | -40.07                       | -52.02        | -2.65            |
| ELDORADO                  | 24,370            | 2,581          | 10.59            | 24,960            | 2,666          | 10.68            | -2.36                        | -3.19         | -0.09            |
| LA JOYA                   | 24,145            | 2,821          | 11.68            | 22,785            | 2,696          | 11.83            | 5.97                         | 4.63          | -0.15            |

NOTAS: 1/ Se presenta información al 9 de abril de 2011.

Continúa...

**REPORTE DE AVANCE DE PRODUCCIÓN DE CAÑA Y AZÚCAR**

Ciclo azucarero 2011/12

Reporte No. 21

SEMANA NO. 28

Período del 1° al 7 Abr. de 2012

Días acumulados de zafra: 160



**INFORMACIÓN DE FÁBRICA - REPORTE DE LA SEMANA 28 - PRESENTACIÓN POR INGENIO**

| INGENIO               | ZAFRA 2011/12     |                |                  | ZAFRA 2010/11 1/  |                |                  | VARIACIÓN 2011/12 vs 2010/11 |               |                  |
|-----------------------|-------------------|----------------|------------------|-------------------|----------------|------------------|------------------------------|---------------|------------------|
|                       | Caña Molida Bruta | Azúcar Física  | Rend. de Fábrica | Caña Molida Bruta | Azúcar Física  | Rend. de Fábrica | Caña Molida Bruta            | Azúcar Física | Rend. de Fábrica |
|                       | (Tons.)           | (Tons.)        | (%)              | (Tons.)           | (Tons.)        | (%)              | (%)                          | (%)           | Dif.             |
| <b>TOTAL</b>          | <b>1,810,751</b>  | <b>208,256</b> | <b>11.50</b>     | <b>1,818,037</b>  | <b>226,308</b> | <b>12.45</b>     | <b>-0.40</b>                 | <b>-7.98</b>  | <b>-0.95</b>     |
| EL MOLINO             | 23,276            | 3,427          | 14.72            | 35,757            | 4,865          | 13.60            | -34.91                       | -29.56        | 1.12             |
| EL CARMEN             | 22,100            | 2,189          | 9.90             | 20,100            | 1,849          | 9.20             | 9.95                         | 18.38         | 0.71             |
| CASASANO (LA ABEJA)   | 21,555            | 3,205          | 14.87            | 21,150            | 2,983          | 14.10            | 1.92                         | 7.46          | 0.77             |
| BELLAVISTA            | 19,134            | 2,534          | 13.24            | 0                 | 0              | 0.00             | -                            | -             | -                |
| SAN MIGUELITO         | 18,100            | 1,997          | 11.04            | 14,185            | 1,728          | 12.18            | 27.60                        | 15.58         | -1.15            |
| SAN JOSÉ DE ABAJO     | 17,820            | 1,953          | 10.96            | 20,600            | 2,368          | 11.50            | -13.49                       | -17.52        | -0.54            |
| NVO. SAN FRANCISCO    | 17,565            | 1,417          | 8.07             | 25,390            | 2,320          | 9.14             | -30.82                       | -38.93        | -1.07            |
| SANTA ROSALÍA         | 17,564            | 1,694          | 9.64             | 29,117            | 3,213          | 11.04            | -39.68                       | -47.28        | -1.39            |
| PEDERNALES            | 17,095            | 2,064          | 12.07            | 16,160            | 1,982          | 12.27            | 5.78                         | 4.11          | -0.19            |
| MAHUIXTLÁN            | 12,347            | 1,372          | 11.12            | 17,494            | 2,039          | 11.66            | -29.42                       | -32.69        | -0.54            |
| LÁZARO CÁRDENAS       | 11,545            | 1,528          | 13.24            | 0                 | 0              | 0.00             | -                            | -             | -                |
| AZSUREMEX - TENOSIQUE | 8,659             | 1,072          | 12.38            | 11,380            | 1,140          | 10.02            | -23.91                       | -6.02         | 2.36             |

**NOTAS: 1/ Se presenta información al 9 de abril de 2011.**

**REPORTE DE AVANCE DE PRODUCCIÓN DE CAÑA Y AZÚCAR**

Ciclo azucarero 2011/12

Reporte No. 21

SEMANA NO. 28

Período del 1° al 7 Abr. de 2012

Días acumulados de zafra: 160



**INFORMACIÓN DE FÁBRICA - REPORTE ACUMULADO A LA SEMANA 28 - PRESENTACIÓN POR INGENIO**

| INGENIO                   | ZAFRA 2011/12     |                  |                  | ZAFRA 2010/11 1/  |                  |                  | VARIACIÓN 2011/12 vs 2010/11 |               |                  |
|---------------------------|-------------------|------------------|------------------|-------------------|------------------|------------------|------------------------------|---------------|------------------|
|                           | Caña Molida Bruta | Azúcar Física    | Rend. de Fábrica | Caña Molida Bruta | Azúcar Física    | Rend. de Fábrica | Caña Molida Bruta            | Azúcar Física | Rend. de Fábrica |
|                           | (Tons.)           | (Tons.)          | (%)              | (Tons.)           | (Tons.)          | (%)              | (%)                          | (%)           | Dif.             |
| <b>TOTAL</b>              | <b>35,879,800</b> | <b>3,877,319</b> | <b>10.81</b>     | <b>37,243,606</b> | <b>4,349,472</b> | <b>11.68</b>     | <b>-3.66</b>                 | <b>-10.86</b> | <b>-0.87</b>     |
| SAN CRISTÓBAL             | 1,568,202         | 147,447          | 9.40             | 1,280,265         | 132,876          | 10.38            | 22.49                        | 10.97         | -0.98            |
| TALA (JOSE MA. MTZ.)      | 1,463,364         | 153,480          | 10.49            | 1,471,307         | 159,808          | 10.86            | -0.54                        | -3.96         | -0.37            |
| TRES VALLES               | 1,397,175         | 142,946          | 10.23            | 1,484,314         | 184,097          | 12.40            | -5.87                        | -22.35        | -2.17            |
| ATENCINGO                 | 1,266,094         | 165,682          | 13.09            | 1,236,810         | 159,774          | 12.92            | 2.37                         | 3.70          | 0.17             |
| SN. RAFAEL DE PUCTÉ       | 1,227,131         | 112,527          | 9.17             | 1,175,049         | 117,753          | 10.02            | 4.43                         | -4.44         | -0.85            |
| PUJILTIC (LA FE)          | 1,222,057         | 159,069          | 13.02            | 1,236,171         | 163,587          | 13.23            | -1.14                        | -2.76         | -0.22            |
| LA GLORIA                 | 1,197,549         | 138,272          | 11.55            | 1,208,964         | 146,404          | 12.11            | -0.94                        | -5.55         | -0.56            |
| EL POTRERO                | 1,112,685         | 130,057          | 11.69            | 1,104,133         | 139,237          | 12.61            | 0.77                         | -6.59         | -0.92            |
| A. LÓPEZ MATEOS           | 1,098,549         | 111,085          | 10.11            | 1,200,304         | 146,171          | 12.18            | -8.48                        | -24.00        | -2.07            |
| HUIXTLA                   | 1,064,159         | 108,292          | 10.18            | 902,820           | 89,286           | 9.89             | 17.87                        | 21.29         | 0.29             |
| CTRAL. MOTZORONGO         | 935,530           | 100,273          | 10.72            | 1,075,950         | 126,006          | 11.71            | -13.05                       | -20.42        | -0.99            |
| QUESERÍA                  | 913,654           | 94,443           | 10.34            | 848,475           | 96,069           | 11.32            | 7.68                         | -1.69         | -0.99            |
| A. SÁENZ GARZA            | 884,782           | 89,004           | 10.06            | 968,143           | 111,114          | 11.48            | -8.61                        | -19.90        | -1.42            |
| EL HIGO                   | 865,489           | 96,603           | 11.16            | 934,662           | 118,321          | 12.66            | -7.40                        | -18.36        | -1.50            |
| SAN FCO. AMECA            | 865,230           | 96,246           | 11.12            | 834,373           | 92,771           | 11.12            | 3.70                         | 3.75          | 0.01             |
| EMILIANO ZAPATA           | 853,429           | 115,078          | 13.48            | 908,458           | 117,523          | 12.94            | -6.06                        | -2.08         | 0.55             |
| TAMAZULA                  | 797,596           | 94,176           | 11.81            | 1,019,774         | 119,569          | 11.73            | -21.79                       | -21.24        | 0.08             |
| SAN MIGUEL DEL NARANJO    | 793,868           | 92,213           | 11.62            | 1,180,539         | 151,094          | 12.80            | -32.75                       | -38.97        | -1.18            |
| EL MODELO                 | 757,144           | 84,373           | 11.14            | 606,360           | 68,009           | 11.22            | 24.87                        | 24.06         | -0.07            |
| PUGA                      | 751,300           | 84,360           | 11.23            | 890,000           | 100,707          | 11.32            | -15.58                       | -16.23        | -0.09            |
| PÁNUCO (ZAPOAPITA)        | 665,744           | 77,316           | 11.61            | 863,300           | 108,270          | 12.54            | -22.88                       | -28.59        | -0.93            |
| EL MANTE                  | 638,926           | 64,212           | 10.05            | 847,822           | 92,487           | 10.91            | -24.64                       | -30.57        | -0.86            |
| SAN PEDRO                 | 636,893           | 62,787           | 9.86             | 548,067           | 59,263           | 10.81            | 16.21                        | 5.95          | -0.95            |
| P. MACHADO (LA MARGARITA) | 619,871           | 67,131           | 10.83            | 553,184           | 71,345           | 12.90            | 12.06                        | -5.91         | -2.07            |
| LA PROVIDENCIA            | 596,512           | 66,757           | 11.19            | 582,981           | 69,016           | 11.84            | 2.32                         | -3.27         | -0.65            |
| CONSTANCIA                | 593,993           | 58,438           | 9.84             | 700,728           | 78,542           | 11.21            | -15.23                       | -25.60        | -1.37            |
| ALIANZA POPULAR           | 574,642           | 64,435           | 11.21            | 834,738           | 106,864          | 12.80            | -31.16                       | -39.70        | -1.59            |
| SAN NICOLÁS               | 573,432           | 56,415           | 9.84             | 535,949           | 61,352           | 11.45            | 6.99                         | -8.05         | -1.61            |
| PLAN DE AYALA             | 569,782           | 60,053           | 10.54            | 857,650           | 102,474          | 11.95            | -33.56                       | -41.40        | -1.41            |
| LOS MOCHIS                | 553,467           | 46,443           | 8.39             | 373,632           | 35,326           | 9.45             | 48.13                        | 31.47         | -1.06            |
| MELCHOR OCAMPO            | 545,245           | 62,488           | 11.46            | 737,100           | 86,185           | 11.69            | -26.03                       | -27.50        | -0.23            |
| PDTE. BENITO JUÁREZ       | 525,836           | 52,895           | 10.06            | 455,892           | 46,204           | 10.13            | 15.34                        | 14.48         | -0.08            |
| ELDORADO                  | 499,290           | 46,705           | 9.35             | 339,370           | 35,032           | 10.32            | 47.12                        | 33.32         | -0.97            |
| EL MOLINO                 | 499,113           | 61,598           | 12.34            | 517,793           | 65,024           | 12.56            | -3.61                        | -5.27         | -0.22            |
| PLAN DE SAN LUIS          | 468,840           | 54,421           | 11.61            | 850,700           | 109,650          | 12.89            | -44.89                       | -50.37        | -1.28            |
| CUATOTOLAPAM              | 463,990           | 43,543           | 9.38             | 371,415           | 40,235           | 10.83            | 24.92                        | 8.22          | -1.45            |

NOTAS: 1/ Se presenta información al 9 de abril de 2011.

Continúa...

**REPORTE DE AVANCE DE PRODUCCIÓN DE CAÑA Y AZÚCAR**

Ciclo azucarero 2011/12

Reporte No. 21

SEMANA NO. 28

Período del 1° al 7 Abr. de 2012

Días acumulados de zafra: 160



**INFORMACIÓN DE FÁBRICA - REPORTE ACUMULADO A LA SEMANA 28 - PRESENTACIÓN POR INGENIO**

| INGENIO                    | ZAFRA 2011/12     |                  |                  | ZAFRA 2010/11 1/  |                  |                  | VARIACIÓN 2011/12 vs 2010/11 |               |                  |
|----------------------------|-------------------|------------------|------------------|-------------------|------------------|------------------|------------------------------|---------------|------------------|
|                            | Caña Molida Bruta | Azúcar Física    | Rend. de Fábrica | Caña Molida Bruta | Azúcar Física    | Rend. de Fábrica | Caña Molida Bruta            | Azúcar Física | Rend. de Fábrica |
|                            | (Tons.)           | (Tons.)          | (%)              | (Tons.)           | (Tons.)          | (%)              | (%)                          | (%)           | Dif.             |
| <b>TOTAL</b>               | <b>35,879,800</b> | <b>3,877,319</b> | <b>10.81</b>     | <b>37,243,606</b> | <b>4,349,472</b> | <b>11.68</b>     | <b>-3.66</b>                 | <b>-10.86</b> | <b>-0.87</b>     |
| BELLAVISTA                 | 444,302           | 48,618           | 10.94            | 318,090           | 35,183           | 11.06            | 39.68                        | 38.19         | -0.12            |
| A. REGIONAL (LA PRIMAVERA) | 442,015           | 38,165           | 8.63             | 356,005           | 34,338           | 9.65             | 24.16                        | 11.14         | -1.01            |
| SANTA CLARA                | 431,033           | 48,237           | 11.19            | 404,292           | 43,919           | 10.86            | 6.61                         | 9.83          | 0.33             |
| CASASANO (LA ABEJA)        | 420,424           | 57,709           | 13.73            | 409,423           | 53,740           | 13.13            | 2.69                         | 7.38          | 0.60             |
| EL CARMEN                  | 385,100           | 34,350           | 8.92             | 459,270           | 45,353           | 9.87             | -16.15                       | -24.26        | -0.96            |
| CTRAL. PROGRESO            | 384,372           | 47,944           | 12.47            | 559,990           | 70,133           | 12.52            | -31.36                       | -31.64        | -0.05            |
| SAN JOSÉ DE ABAJO          | 377,475           | 39,579           | 10.49            | 437,455           | 49,682           | 11.36            | -13.71                       | -20.34        | -0.87            |
| JOSÉ MA. MORELOS           | 343,739           | 36,149           | 10.52            | 404,476           | 47,307           | 11.70            | -15.02                       | -23.59        | -1.18            |
| SAN MIGUELITO              | 338,875           | 34,506           | 10.18            | 347,910           | 39,078           | 11.23            | -2.60                        | -11.70        | -1.05            |
| LA JOYA                    | 333,952           | 35,295           | 10.57            | 232,691           | 26,969           | 11.59            | 43.52                        | 30.87         | -1.02            |
| SANTA ROSALÍA              | 308,744           | 28,228           | 9.14             | 156,415           | 16,447           | 10.51            | 97.39                        | 71.63         | -1.37            |
| PEDERNALES                 | 288,236           | 32,343           | 11.22            | 245,066           | 28,900           | 11.79            | 17.62                        | 11.91         | -0.57            |
| MAHUIXTLÁN                 | 285,561           | 31,326           | 10.97            | 305,390           | 35,608           | 11.66            | -6.49                        | -12.03        | -0.69            |
| EL REFUGIO                 | 273,556           | 28,691           | 10.49            | 347,443           | 41,694           | 12.00            | -21.27                       | -31.19        | -1.51            |
| NVO. SAN FRANCISCO         | 235,713           | 20,087           | 8.52             | 278,610           | 26,732           | 9.59             | -15.40                       | -24.86        | -1.07            |
| LÁZARO CÁRDENAS            | 233,940           | 28,258           | 12.08            | 212,052           | 26,217           | 12.36            | 10.32                        | 7.79          | -0.28            |
| CALIPAM                    | 169,631           | 14,732           | 8.68             | 131,476           | 12,523           | 9.52             | 29.02                        | 17.64         | -0.84            |
| AZSUREMEX - TENOSIQUE      | 122,571           | 11,840           | 9.66             | 100,358           | 8,204            | 8.17             | 22.13                        | 44.32         | 1.48             |

**NOTAS:** 1/ Se presenta información al 9 de abril de 2011.

**REPORTE DE AVANCE DE PRODUCCIÓN DE CAÑA Y AZÚCAR**

Ciclo azucarero 2011/12

Reporte No. 21

SEMANA NO. 28

Período del 1° al 7 Abr. de 2012

Días acumulados de zafra: 160



**INFORMACIÓN DE FÁBRICA - REPORTE DE LA SEMANA 28 - PRESENTACIÓN POR ESTADO**

| ESTADO          | ZAFRA 2011/12     |                |                  | ZAFRA 2010/11 1/  |                |                  | VARIACIÓN 2011/12 vs 2010/11 |               |                  |
|-----------------|-------------------|----------------|------------------|-------------------|----------------|------------------|------------------------------|---------------|------------------|
|                 | Caña Molida Bruta | Azúcar Física  | Rend. de Fábrica | Caña Molida Bruta | Azúcar Física  | Rend. de Fábrica | Caña Molida Bruta            | Azúcar Física | Rend. de Fábrica |
|                 | (Tons.)           | (Tons.)        | (%)              | (Tons.)           | (Tons.)        | (%)              | (%)                          | (%)           | Dif.             |
| <b>TOTAL</b>    | <b>1,810,751</b>  | <b>208,256</b> | <b>11.50</b>     | <b>1,818,037</b>  | <b>226,308</b> | <b>12.45</b>     | <b>-0.40</b>                 | <b>-7.98</b>  | <b>-0.95</b>     |
| VERACRUZ        | 694,922           | 76,613         | 11.02            | 752,849           | 90,320         | 12.00            | -7.69                        | -15.18        | -0.97            |
| JALISCO         | 244,537           | 30,378         | 12.42            | 181,601           | 24,090         | 13.27            | 34.66                        | 26.10         | -0.84            |
| CHIAPAS         | 102,401           | 11,886         | 11.61            | 61,915            | 7,916          | 12.79            | 65.39                        | 50.14         | -1.18            |
| SAN LUIS POTOSÍ | 98,728            | 11,345         | 11.49            | 183,970           | 24,940         | 13.56            | -46.33                       | -54.51        | -2.07            |
| OAXACA          | 97,463            | 10,939         | 11.22            | 102,941           | 13,908         | 13.51            | -5.32                        | -21.35        | -2.29            |
| NAYARIT         | 79,776            | 10,409         | 13.05            | 83,807            | 11,193         | 13.36            | -4.81                        | -7.00         | -0.31            |
| TABASCO         | 79,513            | 8,758          | 11.01            | 87,527            | 9,554          | 10.92            | -9.16                        | -8.33         | 0.10             |
| TAMAULIPAS      | 76,629            | 6,806          | 8.88             | 79,653            | 8,999          | 11.30            | -3.80                        | -24.37        | -2.42            |
| QUINTANA ROO    | 64,824            | 6,707          | 10.35            | 51,684            | 5,720          | 11.07            | 25.42                        | 17.24         | -0.72            |
| PUEBLA          | 62,890            | 8,524          | 13.55            | 64,000            | 8,661          | 13.53            | -1.73                        | -1.58         | 0.02             |
| MORELOS         | 62,442            | 8,539          | 13.67            | 65,027            | 8,588          | 13.21            | -3.98                        | -0.58         | 0.47             |
| MICHOACÁN       | 60,370            | 7,486          | 12.40            | 16,160            | 1,982          | 12.27            | 273.57                       | 277.63        | 0.13             |
| COLIMA          | 37,741            | 4,463          | 11.83            | 39,158            | 5,074          | 12.96            | -3.62                        | -12.04        | -1.13            |
| SINALOA         | 24,370            | 2,581          | 10.59            | 24,960            | 2,666          | 10.68            | -2.36                        | -3.19         | -0.09            |
| CAMPECHE        | 24,145            | 2,821          | 11.68            | 22,785            | 2,696          | 11.83            | 5.97                         | 4.63          | -0.15            |

NOTAS: 1/ Se presenta información al 9 de abril de 2011.

**INFORMACIÓN DE FÁBRICA - REPORTE ACUMULADO A LA SEMANA 28 - PRESENTACIÓN POR ESTADO**

| ESTADO          | ZAFRA 2011/12     |                  |                  | ZAFRA 2010/11 1/  |                  |                  | VARIACIÓN 2011/12 vs 2010/11 |               |                  |
|-----------------|-------------------|------------------|------------------|-------------------|------------------|------------------|------------------------------|---------------|------------------|
|                 | Caña Molida Bruta | Azúcar Física    | Rend. de Fábrica | Caña Molida Bruta | Azúcar Física    | Rend. de Fábrica | Caña Molida Bruta            | Azúcar Física | Rend. de Fábrica |
|                 | (Tons.)           | (Tons.)          | (%)              | (Tons.)           | (Tons.)          | (%)              | (%)                          | (%)           | Dif.             |
| <b>TOTAL</b>    | <b>35,879,800</b> | <b>3,877,319</b> | <b>10.81</b>     | <b>37,243,606</b> | <b>4,349,472</b> | <b>11.68</b>     | <b>-3.66</b>                 | <b>-10.86</b> | <b>-0.87</b>     |
| VERACRUZ        | 13,371,434        | 1,413,018        | 10.57            | 13,685,715        | 1,598,213        | 11.68            | -2.30                        | -11.59        | -1.11            |
| JALISCO         | 4,459,476         | 491,157          | 11.01            | 4,785,120         | 540,824          | 11.30            | -6.81                        | -9.18         | -0.29            |
| SAN LUIS POTOSÍ | 2,407,132         | 271,122          | 11.26            | 3,723,627         | 470,082          | 12.62            | -35.36                       | -42.32        | -1.36            |
| CHIAPAS         | 2,286,216         | 267,361          | 11.69            | 2,138,991         | 252,873          | 11.82            | 6.88                         | 5.73          | -0.13            |
| OAXACA          | 1,991,976         | 206,908          | 10.39            | 2,100,931         | 259,210          | 12.34            | -5.19                        | -20.18        | -1.95            |
| TAMAULIPAS      | 1,523,707         | 153,216          | 10.06            | 1,815,965         | 203,601          | 11.21            | -16.09                       | -24.75        | -1.16            |
| SINALOA         | 1,494,772         | 131,313          | 8.78             | 1,069,007         | 104,696          | 9.79             | 39.83                        | 25.42         | -1.01            |
| PUEBLA          | 1,435,725         | 180,415          | 12.57            | 1,368,286         | 172,297          | 12.59            | 4.93                         | 4.71          | -0.03            |
| MORELOS         | 1,273,853         | 172,786          | 13.56            | 1,317,882         | 171,263          | 13.00            | -3.34                        | 0.89          | 0.57             |
| NAYARIT         | 1,250,413         | 145,959          | 11.67            | 1,407,793         | 165,731          | 11.77            | -11.18                       | -11.93        | -0.10            |
| QUINTANA ROO    | 1,227,131         | 112,527          | 9.17             | 1,175,049         | 117,753          | 10.02            | 4.43                         | -4.44         | -0.85            |
| TABASCO         | 957,150           | 92,962           | 9.71             | 712,664           | 70,855           | 9.94             | 34.31                        | 31.20         | -0.23            |
| MICHOACÁN       | 953,208           | 108,838          | 11.42            | 861,409           | 99,035           | 11.50            | 10.66                        | 9.90          | -0.08            |
| COLIMA          | 913,654           | 94,443           | 10.34            | 848,475           | 96,069           | 11.32            | 7.68                         | -1.69         | -0.99            |
| CAMPECHE        | 333,952           | 35,295           | 10.57            | 232,691           | 26,969           | 11.59            | 43.52                        | 30.87         | -1.02            |

NOTAS: 1/ Se presenta información al 9 de abril de 2011.

**REPORTE DE AVANCE DE PRODUCCIÓN DE CAÑA Y AZÚCAR**

Ciclo azucarero 2011/12

Reporte No. 21

SEMANA NO. 28

Período del 1° al 7 Abr. de 2012

Días acumulados de zafra: 160



**INFORMACIÓN DE FÁBRICA - REPORTE DE LA SEMANA 28 - PRESENTACIÓN POR CONSORCIO** <sup>2/</sup>

| CONSORCIO                  | ZAFRA 2011/12     |                |                  | ZAFRA 2010/11 1/  |                |                  | VARIACIÓN 2011/12 vs 2010/11 |               |                  |
|----------------------------|-------------------|----------------|------------------|-------------------|----------------|------------------|------------------------------|---------------|------------------|
|                            | Caña Molida Bruta | Azúcar Física  | Rend. de Fábrica | Caña Molida Bruta | Azúcar Física  | Rend. de Fábrica | Caña Molida Bruta            | Azúcar Física | Rend. de Fábrica |
|                            | (Tons.)           | (Tons.)        | (%)              | (Tons.)           | (Tons.)        | (%)              | (%)                          | (%)           | Dif.             |
| <b>TOTAL</b>               | <b>1,810,751</b>  | <b>208,256</b> | <b>11.50</b>     | <b>1,818,037</b>  | <b>226,308</b> | <b>12.45</b>     | <b>-0.40</b>                 | <b>-7.98</b>  | <b>-0.95</b>     |
| FEESA (9)                  | 409,972           | 49,402         | 12.05            | 449,765           | 56,818         | 12.63            | -8.85                        | -13.05        | -0.58            |
| BETA SAN MIGUEL (6)        | 223,019           | 25,136         | 11.27            | 201,461           | 25,341         | 12.58            | 10.70                        | -0.81         | -1.31            |
| G. AZUCARERO MÉXICO (4)    | 163,647           | 18,928         | 11.57            | 154,447           | 19,157         | 12.40            | 5.96                         | -1.19         | -0.84            |
| PIASA (2)                  | 147,631           | 16,440         | 11.14            | 127,316           | 16,576         | 13.02            | 15.96                        | -0.82         | -1.88            |
| PORRES (3)                 | 136,263           | 15,062         | 11.05            | 45,392            | 4,937          | 10.88            | 200.19                       | 205.11        | 0.18             |
| ZUCARMEX (5)               | 127,038           | 14,818         | 11.66            | 163,066           | 20,492         | 12.57            | -22.09                       | -27.69        | -0.90            |
| SÁENZ (3)                  | 122,794           | 13,075         | 10.65            | 112,384           | 12,813         | 11.40            | 9.26                         | 2.05          | -0.75            |
| SANTOS (6)                 | 93,771            | 10,557         | 11.26            | 131,675           | 16,744         | 12.72            | -28.79                       | -36.95        | -1.46            |
| G. AZUCAR. DEL TRÓPICO (2) | 74,214            | 8,919          | 12.02            | 30,145            | 4,211          | 13.97            | 146.19                       | 111.81        | -1.95            |
| LA MARGARITA (3)           | 59,933            | 6,799          | 11.34            | 142,401           | 18,085         | 12.70            | -57.91                       | -62.40        | -1.36            |
| PUGA                       | 56,500            | 6,983          | 12.36            | 48,050            | 6,328          | 13.17            | 17.59                        | 10.34         | -0.81            |
| MOTZORONGO (2)             | 44,930            | 5,054          | 11.25            | 66,143            | 8,348          | 12.62            | -32.07                       | -39.46        | -1.37            |
| GARCÍA GONZÁLEZ (3)        | 39,665            | 3,606          | 9.09             | 45,490            | 4,169          | 9.17             | -12.81                       | -13.51        | -0.07            |
| PANTALEÓN **               | 34,454            | 4,332          | 12.57            | 0                 | 0              | 0.00             | -                            | -             | -                |
| FANJUL                     | 27,166            | 2,692          | 9.91             | 32,564            | 3,915          | 12.02            | -16.58                       | -31.23        | -2.11            |
| MENCHACA                   | 23,276            | 3,427          | 14.72            | 35,757            | 4,865          | 13.60            | -34.91                       | -29.56        | 1.12             |
| PERNO                      | 17,820            | 1,953          | 10.96            | 20,600            | 2,368          | 11.50            | -13.49                       | -17.52        | -0.54            |
| JIMÉNEZ SAINZ              | 8,659             | 1,072          | 12.38            | 11,380            | 1,140          | 10.02            | -23.91                       | -6.02         | 2.36             |

**NOTAS:** 1/ Se presenta información al 9 de abril de 2011.

2/ El valor entre paréntesis corresponde al número de ingenios que agrupa el Consorcio, cuando este dato es mayor a 1.

\*\* El Consorcio adquirió al Ingenio Pánuco para la presente zafra, por lo que se presenta en cero la información de la zafra anterior.



**REPORTE DE AVANCE DE PRODUCCIÓN DE CAÑA Y AZÚCAR**

Ciclo azucarero 2011/12

Reporte No. 21

SEMANA NO. 28

Período del 1° al 7 Abr. de 2012

Días acumulados de zafra: 160



**INFORMACIÓN DE FÁBRICA - REPORTE ACUMULADO A LA SEMANA 28 - PRESENTACIÓN POR CONSORCIO <sup>2/</sup>**

| CONSORCIO                  | ZAFRA 2011/12     |                  |                  | ZAFRA 2010/11 1/  |                  |                  | VARIACIÓN 2011/12 vs 2010/11 |               |                  |
|----------------------------|-------------------|------------------|------------------|-------------------|------------------|------------------|------------------------------|---------------|------------------|
|                            | Caña Molida Bruta | Azúcar Física    | Rend. de Fábrica | Caña Molida Bruta | Azúcar Física    | Rend. de Fábrica | Caña Molida Bruta            | Azúcar Física | Rend. de Fábrica |
|                            | (Tons.)           | (Tons.)          | (%)              | (Tons.)           | (Tons.)          | (%)              | (%)                          | (%)           | Dif.             |
| <b>TOTAL</b>               | <b>35,879,800</b> | <b>3,877,319</b> | <b>10.81</b>     | <b>37,243,606</b> | <b>4,349,472</b> | <b>11.68</b>     | <b>-3.66</b>                 | <b>-10.86</b> | <b>-0.87</b>     |
| FEESA (9)                  | 7,382,205         | 856,030          | 11.60            | 7,327,042         | 888,903          | 12.13            | 0.75                         | -3.70         | -0.54            |
| BETA SAN MIGUEL (6)        | 4,702,620         | 482,094          | 10.25            | 4,895,579         | 552,676          | 11.29            | -3.94                        | -12.77        | -1.04            |
| ZUCARMEX (5)               | 3,360,366         | 387,650          | 11.54            | 3,569,328         | 438,040          | 12.27            | -5.85                        | -11.50        | -0.74            |
| G. AZUCARERO MÉXICO (4)    | 2,722,430         | 281,339          | 10.33            | 2,478,620         | 267,260          | 10.78            | 9.84                         | 5.27          | -0.45            |
| PIASA (2)                  | 2,495,724         | 254,031          | 10.18            | 2,684,618         | 330,268          | 12.30            | -7.04                        | -23.08        | -2.12            |
| SANTOS (6)                 | 2,340,952         | 248,993          | 10.64            | 2,626,959         | 313,656          | 11.94            | -10.89                       | -20.62        | -1.30            |
| SÁENZ (3)                  | 2,321,303         | 247,391          | 10.66            | 2,835,739         | 323,170          | 11.40            | -18.14                       | -23.45        | -0.74            |
| PORRES (3)                 | 2,132,085         | 219,316          | 10.29            | 1,855,178         | 192,468          | 10.37            | 14.93                        | 13.95         | -0.09            |
| G. AZUCAR. DEL TRÓPICO (2) | 1,531,501         | 173,568          | 11.33            | 1,441,655         | 173,373          | 12.03            | 6.23                         | 0.11          | -0.69            |
| LA MARGARITA (3)           | 1,347,982         | 151,223          | 11.22            | 2,380,951         | 297,055          | 12.48            | -43.38                       | -49.09        | -1.26            |
| MOTZORONGO (2)             | 1,209,086         | 128,964          | 10.67            | 1,423,393         | 167,699          | 11.78            | -15.06                       | -23.10        | -1.12            |
| GARCÍA GONZÁLEZ (3)        | 790,444           | 69,169           | 8.75             | 869,356           | 84,608           | 9.73             | -9.08                        | -18.25        | -0.98            |
| PUGA                       | 751,300           | 84,360           | 11.23            | 890,000           | 100,707          | 11.32            | -15.58                       | -16.23        | -0.09            |
| PANTALEÓN **               | 665,744           | 77,316           | 11.61            | 0                 | 0                | 0.00             | -                            | -             | -                |
| FANJUL                     | 573,432           | 56,415           | 9.84             | 535,949           | 61,352           | 11.45            | 6.99                         | -8.05         | -1.61            |
| LOS MOCHIS                 | 553,467           | 46,443           | 8.39             | 373,632           | 35,326           | 9.45             | 48.13                        | 31.47         | -1.06            |
| MENCHACA                   | 499,113           | 61,598           | 12.34            | 517,793           | 65,024           | 12.56            | -3.61                        | -5.27         | -0.22            |
| PERNO                      | 377,475           | 39,579           | 10.49            | 437,455           | 49,682           | 11.36            | -13.71                       | -20.34        | -0.87            |
| JIMÉNEZ SAINZ              | 122,571           | 11,840           | 9.66             | 100,358           | 8,204            | 8.17             | 22.13                        | 44.32         | 1.48             |

**NOTAS:** 1/ Se presenta información al 9 de abril de 2011.

2/ El valor entre paréntesis corresponde al número de ingenios que agrupa el Consorcio, cuando este dato es mayor a 1.

\*\* El Consorcio adquirió al Ingenio Pánuco para la presente zafra, por lo que se presenta en cero la información de la zafra anterior.

**REPORTE DE AVANCE DE PRODUCCIÓN DE CAÑA Y AZÚCAR**

Ciclo azucarero 2011/12

Reporte No. 21

SEMANA NO. 28

Período del 1° al 7 Abr. de 2012

Días acumulados de zafra: 160



**AZÚCAR POR CLASE - REPORTE DE LA SEMANA 28 - PRESENTACIÓN POR INGENIO**

| INGENIO                   | ZAFRA 2011/12  |               |                |               |          | ZAFRA 2010/11 1/ |               |                |               |              | VARIACIÓN 2011/12 vs 2010/11 |               |              |             |          |
|---------------------------|----------------|---------------|----------------|---------------|----------|------------------|---------------|----------------|---------------|--------------|------------------------------|---------------|--------------|-------------|----------|
|                           | Azúcar Física  | Refinada      | Estánd.        | Bco. Esp.     | Masc.    | Azúcar Física    | Refinada      | Estánd.        | Bco. Esp.     | Masc.        | Azúcar Física                | Refinada      | Estánd.      | Bco. Esp.   | Masc.    |
|                           | (Tons.)        | (Tons.)       | (Tons.)        | (Tons.)       | (Tons.)  | (Tons.)          | (Tons.)       | (Tons.)        | (Tons.)       | (Tons.)      | (%)                          | (%)           | (%)          | (%)         | (%)      |
| <b>TOTAL</b>              | <b>208,256</b> | <b>71,116</b> | <b>125,946</b> | <b>11,193</b> | <b>-</b> | <b>226,308</b>   | <b>80,613</b> | <b>131,236</b> | <b>10,513</b> | <b>3,945</b> | <b>-7.98</b>                 | <b>-11.78</b> | <b>-4.03</b> | <b>6.47</b> | <b>-</b> |
| SAN CRISTÓBAL             | 9,727          | 9,727         | -              | -             | -        | 12,249           | 12,249        | -              | -             | -            | -20.58                       | -20.58        | -            | -           | -        |
| TRES VALLES               | 9,195          | 9,195         | -              | -             | -        | 9,025            | 9,025         | -              | -             | -            | 1.88                         | 1.88          | -            | -           | -        |
| TALA (JOSE MA. MTZ.)      | 8,827          | -             | 8,827          | -             | -        | 11,291           | -             | 7,788          | 3,503         | -            | -21.82                       | -             | 13.34        | -           | -        |
| ATENCINGO                 | 8,524          | -             | 8,524          | -             | -        | 8,661            | -             | 8,661          | -             | -            | -1.58                        | -             | -1.58        | -           | -        |
| EL POTRERO                | 8,226          | 8,226         | -              | -             | -        | 9,435            | 9,435         | -              | -             | -            | -12.81                       | -12.81        | -            | -           | -        |
| A. LÓPEZ MATEOS           | 7,245          | 7,245         | -              | -             | -        | 7,551            | 7,551         | -              | -             | -            | -4.04                        | -4.04         | -            | -           | -        |
| PUGA                      | 6,983          | 6,163         | 820            | -             | -        | 6,328            | 6,159         | 169            | -             | -            | 10.34                        | 0.06          | 384.49       | -           | -        |
| SN. RAFAEL DE PUCTÉ       | 6,707          | -             | 5,013          | 1,693         | -        | 5,720            | -             | 5,720          | -             | -            | 17.24                        | -             | -12.36       | -           | -        |
| TAMAZULA                  | 6,270          | 6,270         | -              | -             | -        | 3,814            | 3,814         | -              | -             | -            | 64.40                        | 64.40         | -            | -           | -        |
| LA GLORIA                 | 6,098          | -             | 6,098          | -             | -        | 1,515            | -             | 1,515          | -             | -            | 302.62                       | -             | 302.62       | -           | -        |
| PUJILTIC (LA FE)          | 6,017          | -             | 6,017          | -             | -        | 7,916            | -             | 7,916          | -             | -            | -23.99                       | -             | -23.99       | -           | -        |
| PDTE. BENITO JUÁREZ       | 5,993          | 4,244         | 272            | 1,476         | -        | 5,201            | 4,045         | 88             | 1,067         | -            | 15.23                        | 4.93          | 207.75       | 38.32       | -        |
| HUIXTLA                   | 5,869          | -             | 5,869          | -             | -        | -                | -             | -              | -             | -            | -                            | -             | -            | -           | -        |
| EMILIANO ZAPATA           | 5,334          | -             | 5,334          | -             | -        | 5,606            | -             | 5,606          | -             | -            | -4.85                        | -             | -4.85        | -           | -        |
| SAN FCO. AMECA            | 5,324          | -             | 184            | 5,140         | -        | 1,651            | -             | 193            | 1,458         | -            | 222.48                       | -             | -4.51        | 252.48      | -        |
| SAN PEDRO                 | 5,299          | -             | 5,299          | -             | -        | 4,937            | -             | 4,937          | -             | -            | 7.35                         | -             | 7.35         | -           | -        |
| CTRAL. MOTZORONGO         | 5,054          | -             | 5,054          | -             | -        | 6,595            | -             | 2,650          | -             | 3,945        | -23.36                       | -             | 90.73        | -           | -        |
| PLAN DE SAN LUIS          | 4,811          | 4,811         | -              | -             | -        | 6,434            | 6,434         | -              | -             | -            | -25.23                       | -25.23        | -            | -           | -        |
| EL MODELO                 | 4,575          | -             | 4,575          | -             | -        | 5,085            | -             | 5,085          | -             | -            | -10.03                       | -             | -10.03       | -           | -        |
| QUESERÍA                  | 4,463          | -             | 3,643          | 820           | -        | 5,074            | -             | 2,816          | 2,258         | -            | -12.04                       | -             | 29.36        | -63.68      | -        |
| PÁNUCO (ZAPOAPITA)        | 4,332          | -             | 4,332          | -             | -        | 5,942            | -             | 5,942          | -             | -            | -27.10                       | -             | -27.10       | -           | -        |
| MELCHOR OCAMPO            | 4,319          | -             | 4,319          | -             | -        | 4,161            | -             | 4,161          | -             | -            | 3.79                         | -             | 3.79         | -           | -        |
| EL MANTE                  | 4,111          | 4,111         | -              | -             | -        | 3,892            | 3,892         | -              | -             | -            | 5.63                         | 5.63          | -            | -           | -        |
| SAN MIGUEL DEL NARANJO    | 3,923          | 1,785         | 2,138          | -             | -        | 7,163            | 1,696         | 5,223          | 245           | -            | -45.24                       | 5.22          | -59.06       | -           | -        |
| SANTA CLARA               | 3,894          | -             | 3,894          | -             | -        | -                | -             | -              | -             | -            | -                            | -             | -            | -           | -        |
| P. MACHADO (LA MARGARITA) | 3,694          | -             | 3,694          | -             | -        | 4,604            | -             | 4,604          | -             | -            | -19.78                       | -             | -19.78       | -           | -        |
| EL MOLINO                 | 3,427          | -             | 3,427          | -             | -        | 4,865            | -             | 4,865          | -             | -            | -29.56                       | -             | -29.56       | -           | -        |

NOTAS: 1/ Se presenta información al 9 de abril de 2011

Continúa...

**REPORTE DE AVANCE DE PRODUCCIÓN DE CAÑA Y AZÚCAR**

Ciclo azucarero 2011/12

Reporte No. 21

SEMANA NO. 28

Período del 1° al 7 Abr. de 2012

Días acumulados de zafra: 160



**AZÚCAR POR CLASE - REPORTE DE LA SEMANA 28 - PRESENTACIÓN POR INGENIO**

| INGENIO               | ZAFRA 2011/12  |               |                |               |          | ZAFRA 2010/11 1/ |               |                |               |              | VARIACIÓN 2011/12 vs 2010/11 |               |              |             |          |
|-----------------------|----------------|---------------|----------------|---------------|----------|------------------|---------------|----------------|---------------|--------------|------------------------------|---------------|--------------|-------------|----------|
|                       | Azúcar Física  | Refinada      | Estánd.        | Bco. Esp.     | Masc.    | Azúcar Física    | Refinada      | Estánd.        | Bco. Esp.     | Masc.        | Azúcar Física                | Refinada      | Estánd.      | Bco. Esp.   | Masc.    |
|                       | (Tons.)        | (Tons.)       | (Tons.)        | (Tons.)       | (Tons.)  | (Tons.)          | (Tons.)       | (Tons.)        | (Tons.)       | (Tons.)      | (%)                          | (%)           | (%)          | (%)         | (%)      |
| <b>TOTAL</b>          | <b>208,256</b> | <b>71,116</b> | <b>125,946</b> | <b>11,193</b> | <b>-</b> | <b>226,308</b>   | <b>80,613</b> | <b>131,236</b> | <b>10,513</b> | <b>3,945</b> | <b>-7.98</b>                 | <b>-11.78</b> | <b>-4.03</b> | <b>6.47</b> | <b>-</b> |
| CUATOTOLAPAM          | 3,348          | -             | 3,348          | -             | -        | 3,419            | -             | 3,419          | -             | -            | -2.08                        | -             | -2.08        | -           | -        |
| CASASANO (LA ABEJA)   | 3,205          | -             | 3,205          | -             | -        | 2,983            | -             | 2,983          | -             | -            | 7.46                         | -             | 7.46         | -           | -        |
| EL HIGO               | 3,110          | -             | 3,110          | -             | -        | 6,376            | -             | 6,376          | -             | -            | -51.23                       | -             | -51.23       | -           | -        |
| JOSÉ MA. MORELOS      | 3,106          | -             | 3,106          | -             | -        | 3,173            | -             | 3,173          | -             | -            | -2.13                        | -             | -2.13        | -           | -        |
| CONSTANCIA            | 3,025          | -             | 3,025          | -             | -        | 2,520            | -             | 2,520          | -             | -            | 20.08                        | -             | 20.08        | -           | -        |
| LA PROVIDENCIA        | 3,003          | -             | 3,003          | -             | -        | 4,639            | -             | 4,639          | -             | -            | -35.26                       | -             | -35.26       | -           | -        |
| LA JOYA               | 2,821          | -             | 2,821          | -             | -        | 2,696            | -             | 2,696          | -             | -            | 4.63                         | -             | 4.63         | -           | -        |
| A. SÁENZ GARZA        | 2,695          | 1,847         | 848            | -             | -        | 5,107            | 5,107         | -              | -             | -            | -47.23                       | -63.83        | -            | -           | -        |
| SAN NICOLÁS           | 2,692          | 2,692         | -              | -             | -        | 3,915            | 3,915         | -              | -             | -            | -31.23                       | -31.23        | -            | -           | -        |
| PLAN DE AYALA         | 2,612          | 2,612         | -              | -             | -        | 5,444            | 5,444         | -              | -             | -            | -52.02                       | -52.02        | -            | -           | -        |
| ELDORADO              | 2,581          | -             | 2,581          | -             | -        | 2,666            | -             | 2,666          | -             | -            | -3.19                        | -             | -3.19        | -           | -        |
| BELLAVISTA            | 2,534          | -             | 2,534          | -             | -        | -                | -             | -              | -             | -            | -                            | -             | -            | -           | -        |
| EL CARMEN             | 2,189          | 2,189         | -              | -             | -        | 1,849            | 1,849         | -              | -             | -            | 18.38                        | 18.38         | -            | -           | -        |
| PEDERNALES            | 2,064          | -             | -              | 2,064         | -        | 1,982            | -             | -              | 1,982         | -            | 4.11                         | -             | -            | 4.11        | -        |
| SAN MIGUELITO         | 1,997          | -             | 1,997          | -             | -        | 1,728            | -             | 1,728          | -             | -            | 15.58                        | -             | 15.58        | -           | -        |
| SAN JOSÉ DE ABAJO     | 1,953          | -             | 1,953          | -             | -        | 2,368            | -             | 2,368          | -             | -            | -17.52                       | -             | -17.52       | -           | -        |
| SANTA ROSALÍA         | 1,694          | -             | 1,694          | -             | -        | 3,213            | -             | 3,213          | -             | -            | -47.28                       | -             | -47.28       | -           | -        |
| LÁZARO CÁRDENAS       | 1,528          | -             | 1,528          | -             | -        | -                | -             | -              | -             | -            | -                            | -             | -            | -           | -        |
| NVO. SAN FRANCISCO    | 1,417          | -             | 1,417          | -             | -        | 2,320            | -             | 2,320          | -             | -            | -38.93                       | -             | -38.93       | -           | -        |
| MAHUIXTLÁN            | 1,372          | -             | 1,372          | -             | -        | 2,039            | -             | 2,039          | -             | -            | -32.69                       | -             | -32.69       | -           | -        |
| AZSUREMEX - TENOSIQUE | 1,072          | -             | 1,072          | -             | -        | 1,140            | -             | 1,140          | -             | -            | -6.02                        | -             | -6.02        | -           | -        |

**NOTAS:** 1/ Se presenta información al 9 de abril de 2011.

**REPORTE DE AVANCE DE PRODUCCIÓN DE CAÑA Y AZÚCAR**

Ciclo azucarero 2011/12

Reporte No. 21

SEMANA NO. 28

Período del 1° al 7 Abr. de 2012

Días acumulados de zafra: 160



**AZÚCAR POR CLASE - REPORTE ACUMULADO A LA SEMANA 28 - PRESENTACIÓN POR INGENIO**

| INGENIO                   | ZAFRA 2011/12    |                  |                  |                |               | ZAFRA 2010/11 1/ |                  |                  |                |               | VARIACIÓN 2011/12 vs 2010/11 |               |              |             |               |
|---------------------------|------------------|------------------|------------------|----------------|---------------|------------------|------------------|------------------|----------------|---------------|------------------------------|---------------|--------------|-------------|---------------|
|                           | Azúcar Física    | Refinada         | Estánd.          | Bco. Esp.      | Masc.         | Azúcar Física    | Refinada         | Estánd.          | Bco. Esp.      | Masc.         | Azúcar Física                | Refinada      | Estánd.      | Bco. Esp.   | Masc.         |
|                           | (Tons.)          | (Tons.)          | (Tons.)          | (Tons.)        | (Tons.)       | (Tons.)          | (Tons.)          | (Tons.)          | (Tons.)        | (Tons.)       | (%)                          | (%)           | (%)          | (%)         | (%)           |
| <b>T O T A L</b>          | <b>3,877,319</b> | <b>1,144,447</b> | <b>2,530,966</b> | <b>186,256</b> | <b>15,650</b> | <b>4,349,472</b> | <b>1,389,486</b> | <b>2,741,911</b> | <b>172,073</b> | <b>46,001</b> | <b>-10.86</b>                | <b>-17.64</b> | <b>-7.69</b> | <b>8.24</b> | <b>-65.98</b> |
| ATENCINGO                 | 165,682          | -                | 165,682          | -              | -             | 159,774          | -                | 159,774          | -              | -             | 3.70                         | -             | 3.70         | -           | -             |
| PUJILTIC (LA FE)          | 159,069          | -                | 159,069          | -              | -             | 163,587          | -                | 163,587          | -              | -             | -2.76                        | -             | -2.76        | -           | -             |
| TALA (JOSE MA. MTZ.)      | 153,480          | -                | 140,002          | 13,479         | -             | 159,808          | -                | 131,447          | 28,361         | -             | -3.96                        | -             | 6.51         | -52.47      | -             |
| SAN CRISTÓBAL             | 147,447          | 147,447          | -                | -              | -             | 132,876          | 132,876          | -                | -              | -             | 10.97                        | 10.97         | -            | -           | -             |
| TRES VALLES               | 142,946          | 142,946          | -                | -              | -             | 184,097          | 184,097          | -                | -              | -             | -22.35                       | -22.35        | -            | -           | -             |
| LA GLORIA                 | 138,272          | -                | 138,272          | -              | -             | 146,404          | -                | 146,404          | -              | -             | -5.55                        | -             | -5.55        | -           | -             |
| EL POTRERO                | 130,057          | 130,057          | -                | -              | -             | 139,237          | 139,237          | -                | -              | -             | -6.59                        | -6.59         | -            | -           | -             |
| EMILIANO ZAPATA           | 115,078          | -                | 115,078          | -              | -             | 117,523          | -                | 117,523          | -              | -             | -2.08                        | -             | -2.08        | -           | -             |
| SN. RAFAEL DE PUCTÉ       | 112,527          | -                | 107,192          | 5,335          | -             | 117,753          | -                | 117,428          | 325            | -             | -4.44                        | -             | -8.72        | 1,542.46    | -             |
| A. LÓPEZ MATEOS           | 111,085          | 111,085          | -                | -              | -             | 146,171          | 146,171          | -                | -              | -             | -24.00                       | -24.00        | -            | -           | -             |
| HUIXTLA                   | 108,292          | -                | 108,292          | -              | -             | 89,286           | -                | 89,286           | -              | -             | 21.29                        | -             | 21.29        | -           | -             |
| CTRAL. MOTZORONGO         | 100,273          | -                | 84,623           | -              | 15,650        | 126,006          | -                | 80,004           | -              | 46,001        | -20.42                       | -             | 5.77         | -           | -65.98        |
| EL HIGO                   | 96,603           | -                | 96,603           | -              | -             | 118,321          | -                | 118,321          | -              | -             | -18.36                       | -             | -18.36       | -           | -             |
| SAN FCO. AMECA            | 96,246           | -                | 5,240            | 91,006         | -             | 92,771           | -                | 9,583            | 83,189         | -             | 3.75                         | -             | -45.32       | 9.40        | -             |
| QUESERÍA                  | 94,443           | -                | 65,533           | 28,910         | -             | 96,069           | -                | 79,901           | 16,168         | -             | -1.69                        | -             | -17.98       | 78.81       | -             |
| TAMAZULA                  | 94,176           | 94,176           | -                | -              | -             | 119,569          | 119,569          | -                | -              | -             | -21.24                       | -21.24        | -            | -           | -             |
| SAN MIGUEL DEL NARANJO    | 92,213           | 16,787           | 75,427           | -              | -             | 151,094          | 16,763           | 131,815          | 2,516          | -             | -38.97                       | 0.14          | -42.78       | -           | -             |
| A. SÁENZ GARZA            | 89,004           | 59,677           | 29,327           | -              | -             | 111,114          | 93,816           | 17,298           | -              | -             | -19.90                       | -36.39        | 69.54        | -           | -             |
| EL MODELO                 | 84,373           | -                | 84,373           | -              | -             | 68,009           | -                | 68,009           | -              | -             | 24.06                        | -             | 24.06        | -           | -             |
| PUGA                      | 84,360           | 81,525           | 2,836            | -              | -             | 100,707          | 91,446           | 9,261            | -              | -             | -16.23                       | -10.85        | -69.38       | -           | -             |
| PÁNUCO (ZAPOAPITA)        | 77,316           | -                | 77,316           | -              | -             | 108,270          | -                | 108,270          | -              | -             | -28.59                       | -             | -28.59       | -           | -             |
| P. MACHADO (LA MARGARITA) | 67,131           | -                | 67,131           | -              | -             | 71,345           | -                | 71,345           | -              | -             | -5.91                        | -             | -5.91        | -           | -             |
| LA PROVIDENCIA            | 66,757           | -                | 66,757           | -              | -             | 69,016           | -                | 69,016           | -              | -             | -3.27                        | -             | -3.27        | -           | -             |
| ALIANZA POPULAR           | 64,435           | -                | 64,435           | -              | -             | 106,864          | -                | 106,864          | -              | -             | -39.70                       | -             | -39.70       | -           | -             |
| EL MANTE                  | 64,212           | 64,212           | -                | -              | -             | 92,487           | 92,487           | -                | -              | -             | -30.57                       | -30.57        | -            | -           | -             |
| SAN PEDRO                 | 62,787           | -                | 62,787           | -              | -             | 59,263           | -                | 59,263           | -              | -             | 5.95                         | -             | 5.95         | -           | -             |
| MELCHOR OCAMPO            | 62,488           | -                | 62,488           | -              | -             | 86,185           | -                | 86,185           | -              | -             | -27.50                       | -             | -27.50       | -           | -             |

NOTAS: 1/ Se presenta información al 9 de abril de 2011

Continúa...

**REPORTE DE AVANCE DE PRODUCCIÓN DE CAÑA Y AZÚCAR**

Ciclo azucarero 2011/12

Reporte No. 21

SEMANA NO. 28

Período del 1° al 7 Abr. de 2012

Días acumulados de zafra: 160



**AZÚCAR POR CLASE - REPORTE ACUMULADO A LA SEMANA 28 - PRESENTACIÓN POR INGENIO**

| INGENIO                    | ZAFRA 2011/12    |                  |                  |                |               | ZAFRA 2010/11 1/ |                  |                  |                |               | VARIACIÓN 2011/12 vs 2010/11 |               |              |             |               |
|----------------------------|------------------|------------------|------------------|----------------|---------------|------------------|------------------|------------------|----------------|---------------|------------------------------|---------------|--------------|-------------|---------------|
|                            | Azúcar Física    | Refinada         | Estánd.          | Bco. Esp.      | Masc.         | Azúcar Física    | Refinada         | Estánd.          | Bco. Esp.      | Masc.         | Azúcar Física                | Refinada      | Estánd.      | Bco. Esp.   | Masc.         |
|                            | (Tons.)          | (Tons.)          | (Tons.)          | (Tons.)        | (Tons.)       | (Tons.)          | (Tons.)          | (Tons.)          | (Tons.)        | (Tons.)       | (%)                          | (%)           | (%)          | (%)         | (%)           |
| <b>TOTAL</b>               | <b>3,877,319</b> | <b>1,144,447</b> | <b>2,530,966</b> | <b>186,256</b> | <b>15,650</b> | <b>4,349,472</b> | <b>1,389,486</b> | <b>2,741,911</b> | <b>172,073</b> | <b>46,001</b> | <b>-10.86</b>                | <b>-17.64</b> | <b>-7.69</b> | <b>8.24</b> | <b>-65.98</b> |
| EL MOLINO                  | 61,598           | -                | 61,598           | -              | -             | 65,024           | -                | 65,024           | -              | -             | -5.27                        | -             | -5.27        | -           | -             |
| PLAN DE AYALA              | 60,053           | 60,053           | -                | -              | -             | 102,474          | 102,474          | -                | -              | -             | -41.40                       | -41.40        | -            | -           | -             |
| CONSTANCIA                 | 58,438           | -                | 57,506           | 932            | -             | 78,542           | -                | 78,542           | -              | -             | -25.60                       | -             | -26.78       | -           | -             |
| CASASANO (LA ABEJA)        | 57,709           | -                | 57,709           | -              | -             | 53,740           | -                | 53,740           | -              | -             | 7.38                         | -             | 7.38         | -           | -             |
| SAN NICOLÁS                | 56,415           | 56,415           | -                | -              | -             | 61,352           | 61,352           | -                | -              | -             | -8.05                        | -8.05         | -            | -           | -             |
| PLAN DE SAN LUIS           | 54,421           | 54,421           | -                | -              | -             | 109,650          | 92,228           | 17,422           | -              | -             | -50.37                       | -40.99        | -            | -           | -             |
| PDTE. BENITO JUÁREZ        | 52,895           | 33,829           | 4,814            | 14,252         | -             | 46,204           | 32,576           | 1,013            | 12,615         | -             | 14.48                        | 3.85          | 375.02       | 12.98       | -             |
| BELLAVISTA                 | 48,618           | -                | 48,618           | -              | -             | 35,183           | -                | 35,183           | -              | -             | 38.19                        | -             | 38.19        | -           | -             |
| SANTA CLARA                | 48,237           | -                | 48,237           | -              | -             | 43,919           | -                | 43,919           | -              | -             | 9.83                         | -             | 9.83         | -           | -             |
| CTRAL. PROGRESO            | 47,944           | -                | 47,944           | -              | -             | 70,133           | -                | 70,133           | -              | -             | -31.64                       | -             | -31.64       | -           | -             |
| ELDORADO                   | 46,705           | -                | 46,705           | -              | -             | 35,032           | -                | 35,032           | -              | -             | 33.32                        | -             | 33.32        | -           | -             |
| LOS MOCHIS                 | 46,443           | 46,443           | -                | -              | -             | 35,326           | 35,326           | -                | -              | -             | 31.47                        | 31.47         | -            | -           | -             |
| CUATOTOLAPAM               | 43,543           | -                | 43,543           | -              | -             | 40,235           | -                | 40,235           | -              | -             | 8.22                         | -             | 8.22         | -           | -             |
| SAN JOSÉ DE ABAJO          | 39,579           | -                | 39,579           | -              | -             | 49,682           | -                | 49,682           | -              | -             | -20.34                       | -             | -20.34       | -           | -             |
| A. REGIONAL (LA PRIMAVERA) | 38,165           | -                | 38,165           | -              | -             | 34,338           | -                | 34,338           | -              | -             | 11.14                        | -             | 11.14        | -           | -             |
| JOSÉ MA. MORELOS           | 36,149           | -                | 36,149           | -              | -             | 47,307           | -                | 47,307           | -              | -             | -23.59                       | -             | -23.59       | -           | -             |
| LA JOYA                    | 35,295           | -                | 35,295           | -              | -             | 26,969           | -                | 26,969           | -              | -             | 30.87                        | -             | 30.87        | -           | -             |
| SAN MIGUELITO              | 34,506           | -                | 34,506           | -              | -             | 39,078           | -                | 39,078           | -              | -             | -11.70                       | -             | -11.70       | -           | -             |
| EL CARMEN                  | 34,350           | 34,350           | -                | -              | -             | 45,353           | 45,353           | -                | -              | -             | -24.26                       | -24.26        | -            | -           | -             |
| PEDERNALES                 | 32,343           | -                | -                | 32,343         | -             | 28,900           | -                | -                | 28,900         | -             | 11.91                        | -             | -            | 11.91       | -             |
| MAHUIXTLÁN                 | 31,326           | -                | 31,326           | -              | -             | 35,608           | -                | 35,608           | -              | -             | -12.03                       | -             | -12.03       | -           | -             |
| EL REFUGIO                 | 28,691           | -                | 28,691           | -              | -             | 41,694           | -                | 41,694           | -              | -             | -31.19                       | -             | -31.19       | -           | -             |
| LÁZARO CÁRDENAS            | 28,258           | 11,024           | 17,234           | -              | -             | 26,217           | 3,715            | 22,501           | -              | -             | 7.79                         | 196.71        | -23.41       | -           | -             |
| SANTA ROSALÍA              | 28,228           | -                | 28,228           | -              | -             | 16,447           | -                | 16,447           | -              | -             | 71.63                        | -             | 71.63        | -           | -             |
| NVO. SAN FRANCISCO         | 20,087           | -                | 20,087           | -              | -             | 26,732           | -                | 26,732           | -              | -             | -24.86                       | -             | -24.86       | -           | -             |
| CALIPAM                    | 14,732           | -                | 14,732           | -              | -             | 12,523           | -                | 12,523           | -              | -             | 17.64                        | -             | 17.64        | -           | -             |
| AZSUREMEX - TENOSIQUE      | 11,840           | -                | 11,840           | -              | -             | 8,204            | -                | 8,204            | -              | -             | 44.32                        | -             | 44.32        | -           | -             |

**NOTAS: 1/ Se presenta información al 9 de abril de 2011.**

**REPORTE DE AVANCE DE PRODUCCIÓN DE CAÑA Y AZÚCAR**

Ciclo azucarero 2011/12

Reporte No. 21

SEMANA NO. 28

Período del 1° al 7 Abr. de 2012

Días acumulados de zafra: 160



**AZÚCAR POR CLASE - REPORTE DE LA SEMANA 28 - PRESENTACIÓN POR ESTADO**

| ESTADO          | ZAFRA 2011/12  |               |                |               |         | ZAFRA 2010/11 1/ |               |                |               |              | VARIACIÓN 2011/12 vs 2010/11 |               |              |             |       |
|-----------------|----------------|---------------|----------------|---------------|---------|------------------|---------------|----------------|---------------|--------------|------------------------------|---------------|--------------|-------------|-------|
|                 | Azúcar Física  | Refinada      | Estánd.        | Bco. Esp.     | Masc.   | Azúcar Física    | Refinada      | Estánd.        | Bco. Esp.     | Masc.        | Azúcar Física                | Refinada      | Estánd.      | Bco. Esp.   | Masc. |
|                 | (Tons.)        | (Tons.)       | (Tons.)        | (Tons.)       | (Tons.) | (Tons.)          | (Tons.)       | (Tons.)        | (Tons.)       | (Tons.)      | (%)                          | (%)           | (%)          | (%)         | (%)   |
| <b>TOTAL</b>    | <b>208,256</b> | <b>71,116</b> | <b>125,946</b> | <b>11,193</b> | -       | <b>226,308</b>   | <b>80,613</b> | <b>131,236</b> | <b>10,513</b> | <b>3,945</b> | <b>-7.98</b>                 | <b>-11.78</b> | <b>-4.03</b> | <b>6.47</b> | -     |
| VERACRUZ        | 76,613         | 32,029        | 44,584         | -             | -       | 90,320           | 36,472        | 49,903         | -             | 3,945        | -15.18                       | -12.18        | -10.66       | -           | -     |
| JALISCO         | 30,378         | 6,270         | 18,969         | 5,140         | -       | 24,090           | 3,814         | 15,315         | 4,961         | -            | 26.10                        | 64.40         | 23.86        | 3.60        | -     |
| CHIAPAS         | 11,886         | -             | 11,886         | -             | -       | 7,916            | -             | 7,916          | -             | -            | 50.14                        | -             | 50.14        | -           | -     |
| SAN LUIS POTOSÍ | 11,345         | 9,207         | 2,138          | -             | -       | 24,940           | 13,574        | 11,121         | 245           | -            | -54.51                       | -32.17        | -80.78       | -           | -     |
| OAXACA          | 10,939         | 7,245         | 3,694          | -             | -       | 13,908           | 7,551         | 6,358          | -             | -            | -21.35                       | -4.04         | -41.90       | -           | -     |
| NAYARIT         | 10,409         | 6,163         | 4,247          | -             | -       | 11,193           | 6,159         | 5,034          | -             | -            | -7.00                        | 0.06          | -15.64       | -           | -     |
| TABASCO         | 8,758          | 4,244         | 3,038          | 1,476         | -       | 9,554            | 4,045         | 4,442          | 1,067         | -            | -8.33                        | 4.93          | -31.61       | 38.32       | -     |
| MORELOS         | 8,539          | -             | 8,539          | -             | -       | 8,588            | -             | 8,588          | -             | -            | -0.58                        | -             | -0.58        | -           | -     |
| PUEBLA          | 8,524          | -             | 8,524          | -             | -       | 8,661            | -             | 8,661          | -             | -            | -1.58                        | -             | -1.58        | -           | -     |
| MICHOACÁN       | 7,486          | -             | 5,422          | 2,064         | -       | 1,982            | -             | -              | 1,982         | -            | 277.63                       | -             | -            | 4.11        | -     |
| TAMAULIPAS      | 6,806          | 5,958         | 848            | -             | -       | 8,999            | 8,999         | -              | -             | -            | -24.37                       | -33.79        | -            | -           | -     |
| QUINTANA ROO    | 6,707          | -             | 5,013          | 1,693         | -       | 5,720            | -             | 5,720          | -             | -            | 17.24                        | -             | -12.36       | -           | -     |
| COLIMA          | 4,463          | -             | 3,643          | 820           | -       | 5,074            | -             | 2,816          | 2,258         | -            | -12.04                       | -             | 29.36        | -63.68      | -     |
| CAMPECHE        | 2,821          | -             | 2,821          | -             | -       | 2,696            | -             | 2,696          | -             | -            | 4.63                         | -             | 4.63         | -           | -     |
| SINALOA         | 2,581          | -             | 2,581          | -             | -       | 2,666            | -             | 2,666          | -             | -            | -3.19                        | -             | -3.19        | -           | -     |

**NOTAS:** 1/ Se presenta información al 9 de abril de 2011.

**REPORTE DE AVANCE DE PRODUCCIÓN DE CAÑA Y AZÚCAR**

Ciclo azucarero 2011/12

Reporte No. 21

SEMANA NO. 28

Período del 1° al 7 Abr. de 2012

Días acumulados de zafra: 160



**AZÚCAR POR CLASE - REPORTE ACUMULADO A LA SEMANA 28 - PRESENTACIÓN POR ESTADO**

| ESTADO          | ZAFRA 2011/12    |                  |                  |                |               | ZAFRA 2010/11 1/ |                  |                  |                |               | VARIACIÓN 2011/12 vs 2010/11 |               |              |             |               |
|-----------------|------------------|------------------|------------------|----------------|---------------|------------------|------------------|------------------|----------------|---------------|------------------------------|---------------|--------------|-------------|---------------|
|                 | Azúcar Física    | Refinada         | Estánd.          | Bco. Esp.      | Masc.         | Azúcar Física    | Refinada         | Estánd.          | Bco. Esp.      | Masc.         | Azúcar Física                | Refinada      | Estánd.      | Bco. Esp.   | Masc.         |
|                 | (Tons.)          | (Tons.)          | (Tons.)          | (Tons.)        | (Tons.)       | (Tons.)          | (Tons.)          | (Tons.)          | (Tons.)        | (Tons.)       | (%)                          | (%)           | (%)          | (%)         | (%)           |
| <b>TOTAL</b>    | <b>3,877,319</b> | <b>1,144,447</b> | <b>2,530,966</b> | <b>186,256</b> | <b>15,650</b> | <b>4,349,472</b> | <b>1,389,486</b> | <b>2,741,911</b> | <b>172,073</b> | <b>46,001</b> | <b>-10.86</b>                | <b>-17.64</b> | <b>-7.69</b> | <b>8.24</b> | <b>-65.98</b> |
| VERACRUZ        | 1,413,018        | 511,216          | 885,221          | 932            | 15,650        | 1,598,213        | 562,915          | 989,297          | -              | 46,001        | -11.59                       | -9.18         | -10.52       | -           | -65.98        |
| JALISCO         | 491,157          | 94,176           | 292,496          | 104,485        | -             | 540,824          | 119,569          | 309,704          | 111,550        | -             | -9.18                        | -21.24        | -5.56        | -6.33       | -             |
| SAN LUIS POTOSÍ | 271,122          | 131,261          | 139,862          | -              | -             | 470,082          | 211,464          | 256,102          | 2,516          | -             | -42.32                       | -37.93        | -45.39       | -           | -             |
| CHIAPAS         | 267,361          | -                | 267,361          | -              | -             | 252,873          | -                | 252,873          | -              | -             | 5.73                         | -             | 5.73         | -           | -             |
| OAXACA          | 206,908          | 111,085          | 95,822           | -              | -             | 259,210          | 146,171          | 113,039          | -              | -             | -20.18                       | -24.00        | -15.23       | -           | -             |
| PUEBLA          | 180,415          | -                | 180,415          | -              | -             | 172,297          | -                | 172,297          | -              | -             | 4.71                         | -             | 4.71         | -           | -             |
| MORELOS         | 172,786          | -                | 172,786          | -              | -             | 171,263          | -                | 171,263          | -              | -             | 0.89                         | -             | 0.89         | -           | -             |
| TAMAULIPAS      | 153,216          | 123,889          | 29,327           | -              | -             | 203,601          | 186,303          | 17,298           | -              | -             | -24.75                       | -33.50        | 69.54        | -           | -             |
| NAYARIT         | 145,959          | 81,525           | 64,434           | -              | -             | 165,731          | 91,446           | 74,285           | -              | -             | -11.93                       | -10.85        | -13.26       | -           | -             |
| SINALOA         | 131,313          | 46,443           | 84,870           | -              | -             | 104,696          | 35,326           | 69,370           | -              | -             | 25.42                        | 31.47         | 22.34        | -           | -             |
| QUINTANA ROO    | 112,527          | -                | 107,192          | 5,335          | -             | 117,753          | -                | 117,428          | 325            | -             | -4.44                        | -             | -8.72        | 1,542.46    | -             |
| MICHOACÁN       | 108,838          | 11,024           | 65,471           | 32,343         | -             | 99,035           | 3,715            | 66,420           | 28,900         | -             | 9.90                         | 196.71        | -1.43        | 11.91       | -             |
| COLIMA          | 94,443           | -                | 65,533           | 28,910         | -             | 96,069           | -                | 79,901           | 16,168         | -             | -1.69                        | -             | -17.98       | 78.81       | -             |
| TABASCO         | 92,962           | 33,829           | 44,881           | 14,252         | -             | 70,855           | 32,576           | 25,664           | 12,615         | -             | 31.20                        | 3.85          | 74.88        | 12.98       | -             |
| CAMPECHE        | 35,295           | -                | 35,295           | -              | -             | 26,969           | -                | 26,969           | -              | -             | 30.87                        | -             | 30.87        | -           | -             |

NOTAS: 1/ Se presenta información al 9 de abril de 2011.

**REPORTE DE AVANCE DE PRODUCCIÓN DE CAÑA Y AZÚCAR**

Ciclo azucarero 2011/12

Reporte No. 21

SEMANA NO. 28

Período del 1° al 7 Abr. de 2012

Días acumulados de zafra: 160



**AZÚCAR POR CLASE - REPORTE DE LA SEMANA 28 - PRESENTACIÓN POR CONSORCIO <sup>2/</sup>**

| CONSORCIO                  | ZAFRA 2011/12  |               |                |               |          | ZAFRA 2010/11 1/ |               |                |               |              | VARIACIÓN 2011/12 vs 2010/11 |               |              |             |          |
|----------------------------|----------------|---------------|----------------|---------------|----------|------------------|---------------|----------------|---------------|--------------|------------------------------|---------------|--------------|-------------|----------|
|                            | Azúcar Física  | Refinada      | Estánd.        | Bco. Esp.     | Masc.    | Azúcar Física    | Refinada      | Estánd.        | Bco. Esp.     | Masc.        | Azúcar Física                | Refinada      | Estánd.      | Bco. Esp.   | Masc.    |
|                            | (Tons.)        | (Tons.)       | (Tons.)        | (Tons.)       | (Tons.)  | (Tons.)          | (Tons.)       | (Tons.)        | (Tons.)       | (Tons.)      | (%)                          | (%)           | (%)          | (%)         | (%)      |
| <b>TOTAL</b>               | <b>208,256</b> | <b>71,116</b> | <b>125,946</b> | <b>11,193</b> | <b>-</b> | <b>226,308</b>   | <b>80,613</b> | <b>131,236</b> | <b>10,513</b> | <b>3,945</b> | <b>-7.98</b>                 | <b>-11.78</b> | <b>-4.03</b> | <b>6.47</b> | <b>-</b> |
| FEESA (9)                  | 49,402         | 22,764        | 26,639         | -             | -        | 56,818           | 28,117        | 28,701         | -             | -            | -13.05                       | -19.04        | -7.19        | -           | -        |
| BETA SAN MIGUEL (6)        | 25,136         | 1,785         | 15,698         | 7,653         | -        | 25,341           | 1,696         | 19,685         | 3,960         | -            | -0.81                        | 5.22          | -20.25       | 93.24       | -        |
| G. AZUCARERO MÉXICO (4)    | 18,928         | 4,244         | 13,207         | 1,476         | -        | 19,157           | 4,045         | 10,542         | 4,570         | -            | -1.19                        | 4.93          | 25.29        | -67.70      | -        |
| PIASA (2)                  | 16,440         | 16,440        | -              | -             | -        | 16,576           | 16,576        | -              | -             | -            | -0.82                        | -0.82         | -            | -           | -        |
| PORRES (3)                 | 15,062         | -             | 15,062         | -             | -        | 4,937            | -             | 4,937          | -             | -            | 205.11                       | -             | 205.11       | -           | -        |
| ZUCARMEX (5)               | 14,818         | -             | 14,818         | -             | -        | 20,492           | -             | 20,492         | -             | -            | -27.69                       | -             | -27.69       | -           | -        |
| SÁENZ (3)                  | 13,075         | 12,228        | 848            | -             | -        | 12,813           | 12,813        | -              | -             | -            | 2.05                         | -4.56         | -            | -           | -        |
| SANTOS (6)                 | 10,557         | 2,612         | 5,882          | 2,064         | -        | 16,744           | 5,444         | 9,318          | 1,982         | -            | -36.95                       | -52.02        | -36.88       | 4.11        | -        |
| G. AZUCAR. DEL TRÓPICO (2) | 8,919          | -             | 8,919          | -             | -        | 4,211            | -             | 4,211          | -             | -            | 111.81                       | -             | 111.81       | -           | -        |
| PUGA                       | 6,983          | 6,163         | 820            | -             | -        | 6,328            | 6,159         | 169            | -             | -            | 10.34                        | 0.06          | 384.49       | -           | -        |
| LA MARGARITA (3)           | 6,799          | -             | 6,799          | -             | -        | 18,085           | -             | 18,085         | -             | -            | -62.40                       | -             | -62.40       | -           | -        |
| MOTZORONGO (2)             | 5,054          | -             | 5,054          | -             | -        | 8,348            | -             | 4,403          | -             | 3,945        | -39.46                       | -             | 14.78        | -           | -        |
| PANTALEÓN **               | 4,332          | -             | 4,332          | -             | -        | -                | -             | -              | -             | -            | -                            | -             | -            | -           | -        |
| GARCÍA GONZÁLEZ (3)        | 3,606          | 2,189         | 1,417          | -             | -        | 4,169            | 1,849         | 2,320          | -             | -            | -13.51                       | 18.38         | -38.93       | -           | -        |
| MENCHACA                   | 3,427          | -             | 3,427          | -             | -        | 4,865            | -             | 4,865          | -             | -            | -29.56                       | -             | -29.56       | -           | -        |
| FANJUL                     | 2,692          | 2,692         | -              | -             | -        | 3,915            | 3,915         | -              | -             | -            | -31.23                       | -31.23        | -            | -           | -        |
| PERNO                      | 1,953          | -             | 1,953          | -             | -        | 2,368            | -             | 2,368          | -             | -            | -17.52                       | -             | -17.52       | -           | -        |
| JIMÉNEZ SAINZ              | 1,072          | -             | 1,072          | -             | -        | 1,140            | -             | 1,140          | -             | -            | -6.02                        | -             | -6.02        | -           | -        |

**NOTAS:** 1/ Se presenta información al 9 de abril de 2011.

2/ El valor entre paréntesis corresponde al número de ingenios que agrupa el Consorcio, cuando este dato es mayor a 1.

\*\* El Consorcio adquirió al Ingenio Pánuco para la presente zafra, por lo que se presenta en cero la información de la zafra anterior.



**REPORTE DE AVANCE DE PRODUCCIÓN DE CAÑA Y AZÚCAR**

Ciclo azucarero 2011/12

Reporte No. 21

SEMANA NO. 28

Período del 1° al 7 Abr. de 2012

Días acumulados de zafra: 160



**AZÚCAR POR CLASE - REPORTE ACUMULADO A LA SEMANA 28 - PRESENTACIÓN POR CONSORCIO**<sup>2/</sup>

| CONSORCIO                  | ZAFRA 2011/12    |                  |                  |                |               | ZAFRA 2010/11 1/ |                  |                  |                |               | VARIACIÓN 2011/12 vs 2010/11 |               |              |             |               |
|----------------------------|------------------|------------------|------------------|----------------|---------------|------------------|------------------|------------------|----------------|---------------|------------------------------|---------------|--------------|-------------|---------------|
|                            | Azúcar Física    | Refinada         | Estánd.          | Bco. Esp.      | Masc.         | Azúcar Física    | Refinada         | Estánd.          | Bco. Esp.      | Masc.         | Azúcar Física                | Refinada      | Estánd.      | Bco. Esp.   | Masc.         |
|                            | (Tons.)          | (Tons.)          | (Tons.)          | (Tons.)        | (Tons.)       | (Tons.)          | (Tons.)          | (Tons.)          | (Tons.)        | (Tons.)       | (%)                          | (%)           | (%)          | (%)         | (%)           |
| <b>TOTAL</b>               | <b>3,877,319</b> | <b>1,144,447</b> | <b>2,530,966</b> | <b>186,256</b> | <b>15,650</b> | <b>4,349,472</b> | <b>1,389,486</b> | <b>2,741,911</b> | <b>172,073</b> | <b>46,001</b> | <b>-10.86</b>                | <b>-17.64</b> | <b>-7.69</b> | <b>8.24</b> | <b>-65.98</b> |
| FEESA (9)                  | 856,030          | 331,925          | 524,105          | -              | -             | 888,903          | 364,341          | 524,562          | -              | -             | -3.70                        | -8.90         | -0.09        | -           | -             |
| BETA SAN MIGUEL (6)        | 482,094          | 16,787           | 339,126          | 126,182        | -             | 552,676          | 16,763           | 433,716          | 102,197        | -             | -12.77                       | 0.14          | -21.81       | 23.47       | -             |
| ZUCARMEX (5)               | 387,650          | -                | 387,650          | -              | -             | 438,040          | -                | 438,040          | -              | -             | -11.50                       | -             | -11.50       | -           | -             |
| G. AZUCARERO MÉXICO (4)    | 281,339          | 44,853           | 208,755          | 27,731         | -             | 267,260          | 36,291           | 189,993          | 40,976         | -             | 5.27                         | 23.59         | 9.87         | -32.32      | -             |
| PIASA (2)                  | 254,031          | 254,031          | -                | -              | -             | 330,268          | 330,268          | -                | -              | -             | -23.08                       | -23.08        | -            | -           | -             |
| SANTOS (6)                 | 248,993          | 60,053           | 156,596          | 32,343         | -             | 313,656          | 102,474          | 182,282          | 28,900         | -             | -20.62                       | -41.40        | -14.09       | 11.91       | -             |
| SÁENZ (3)                  | 247,391          | 218,064          | 29,327           | -              | -             | 323,170          | 305,872          | 17,298           | -              | -             | -23.45                       | -28.71        | 69.54        | -           | -             |
| PORRES (3)                 | 219,316          | -                | 219,316          | -              | -             | 192,468          | -                | 192,468          | -              | -             | 13.95                        | -             | 13.95        | -           | -             |
| G. AZUCAR. DEL TRÓPICO (2) | 173,568          | -                | 173,568          | -              | -             | 173,373          | -                | 173,373          | -              | -             | 0.11                         | -             | 0.11         | -           | -             |
| LA MARGARITA (3)           | 151,223          | -                | 151,223          | -              | -             | 297,055          | -                | 297,055          | -              | -             | -49.09                       | -             | -49.09       | -           | -             |
| MOTZORONGO (2)             | 128,964          | -                | 113,314          | -              | 15,650        | 167,699          | -                | 121,698          | -              | 46,001        | -23.10                       | -             | -6.89        | -           | -65.98        |
| PUGA                       | 84,360           | 81,525           | 2,836            | -              | -             | 100,707          | 91,446           | 9,261            | -              | -             | -16.23                       | -10.85        | -69.38       | -           | -             |
| PANTALEÓN **               | 77,316           | -                | 77,316           | -              | -             | -                | -                | -                | -              | -             | -                            | -             | -            | -           | -             |
| GARCÍA GONZÁLEZ (3)        | 69,169           | 34,350           | 34,819           | -              | -             | 84,608           | 45,353           | 39,255           | -              | -             | -18.25                       | -24.26        | -11.30       | -           | -             |
| MENCHACA                   | 61,598           | -                | 61,598           | -              | -             | 65,024           | -                | 65,024           | -              | -             | -5.27                        | -             | -5.27        | -           | -             |
| FANJUL                     | 56,415           | 56,415           | -                | -              | -             | 61,352           | 61,352           | -                | -              | -             | -8.05                        | -8.05         | -            | -           | -             |
| LOS MOCHIS                 | 46,443           | 46,443           | -                | -              | -             | 35,326           | 35,326           | -                | -              | -             | 31.47                        | 31.47         | -            | -           | -             |
| PERNO                      | 39,579           | -                | 39,579           | -              | -             | 49,682           | -                | 49,682           | -              | -             | -20.34                       | -             | -20.34       | -           | -             |
| JIMÉNEZ SAINZ              | 11,840           | -                | 11,840           | -              | -             | 8,204            | -                | 8,204            | -              | -             | 44.32                        | -             | 44.32        | -           | -             |

**NOTAS:** 1/ Se presenta información al 9 de abril de 2011.

2/ El valor entre paréntesis corresponde al número de ingenios que agrupa el Consorcio, cuando este dato es mayor a 1.

\*\* El Consorcio adquirió al Ingenio Pánuco para la presente zafra, por lo que se presenta en cero la información de la zafra anterior.

**REPORTE DE AVANCE DE PRODUCCIÓN DE CAÑA Y AZÚCAR**

Ciclo azucarero 2011/12

Reporte No. 21

SEMANA NO. 28

Período del 1° al 7 Abr. de 2012

Días acumulados de zafra: 160



**1er. ESTIMADO 2011/12 - REPORTE DE LA SEMANA 28 - PRESENTACIÓN POR INGENIO**

| INGENIO                   | REAL ZAFRA 2011/12 |                    |               | 1er. ESTIMADO 2011/12 |                    |               | VARIACIÓN (REAL / ESTIMADO) |                    |               |
|---------------------------|--------------------|--------------------|---------------|-----------------------|--------------------|---------------|-----------------------------|--------------------|---------------|
|                           | Caña Molida Bruta  | Azúcar Física Real | Rend. Fábrica | Caña Molida Bruta     | Azúcar Física Real | Rend. Fábrica | Caña Molida Bruta           | Azúcar Física Real | Rend. Fábrica |
|                           | (Tons.)            | (Ton)              | %             | (Tons.)               | (Ton)              | %             | %                           | %                  | Real - Est.   |
| <b>TOTAL</b>              | <b>1,810,751</b>   | <b>208,256</b>     | <b>11.50</b>  | <b>1,961,926</b>      | <b>239,639</b>     | <b>12.21</b>  | <b>-7.71</b>                | <b>-13.10</b>      | <b>-0.71</b>  |
| SAN CRISTÓBAL             | 94,116             | 9,727              | 10.34         | 107,803               | 11,554             | 10.72         | -12.70                      | -15.81             | -0.38         |
| TRES VALLES               | 82,419             | 9,195              | 11.16         | 82,000                | 11,141             | 13.59         | 0.51                        | -17.47             | -2.43         |
| TALA (JOSE MA. MTZ.)      | 74,442             | 8,827              | 11.86         | 93,500                | 12,389             | 13.25         | -20.38                      | -28.75             | -1.39         |
| A. LÓPEZ MATEOS           | 65,212             | 7,245              | 11.11         | 54,700                | 7,025              | 12.84         | 19.22                       | 3.14               | -1.73         |
| EL POTRERO                | 65,066             | 8,226              | 12.64         | 86,097                | 12,959             | 15.05         | -24.43                      | -36.52             | -2.41         |
| SN. RAFAEL DE PUCTÉ       | 64,824             | 6,707              | 10.35         | 60,000                | 6,612              | 11.02         | 8.04                        | 1.43               | -0.67         |
| ATENCINGO                 | 62,890             | 8,524              | 13.55         | 62,100                | 8,208              | 13.22         | 1.27                        | 3.85               | 0.34          |
| PUGA                      | 56,500             | 6,983              | 12.36         | 60,600                | 7,540              | 12.44         | -6.77                       | -7.39              | -0.08         |
| HUIXTLA                   | 54,365             | 5,869              | 10.79         | 53,200                | 5,405              | 10.16         | 2.19                        | 8.57               | 0.63          |
| PDTE. BENITO JUÁREZ       | 53,291             | 5,993              | 11.25         | 47,462                | 5,704              | 12.02         | 12.28                       | 5.07               | -0.77         |
| SAN PEDRO                 | 50,168             | 5,299              | 10.56         | 6,959                 | 837                | 12.03         | 620.93                      | 533.16             | -1.46         |
| LA GLORIA                 | 50,069             | 6,098              | 12.18         | 57,524                | 6,937              | 12.06         | -12.96                      | -12.10             | 0.12          |
| PUJILTIC (LA FE)          | 48,036             | 6,017              | 12.53         | 43,059                | 5,580              | 12.96         | 11.56                       | 7.84               | -0.43         |
| TAMAZULA                  | 46,165             | 6,270              | 13.58         | 46,772                | 6,031              | 12.89         | -1.30                       | 3.96               | 0.69          |
| CTRAL. MOTZORONGO         | 44,930             | 5,054              | 11.25         | 38,800                | 4,301              | 11.09         | 15.80                       | 17.52              | 0.16          |
| SAN FCO. AMECA            | 41,740             | 5,324              | 12.75         | 38,480                | 4,930              | 12.81         | 8.47                        | 7.99               | -0.06         |
| EMILIANO ZAPATA           | 40,886             | 5,334              | 13.05         | 46,075                | 6,096              | 13.23         | -11.26                      | -12.50             | -0.18         |
| A. SÁENZ GARZA            | 40,470             | 2,695              | 6.66          | 40,100                | 4,700              | 11.72         | 0.92                        | -42.66             | -5.06         |
| EL MODELO                 | 40,375             | 4,575              | 11.33         | 39,800                | 4,637              | 11.65         | 1.45                        | -1.34              | -0.32         |
| PLAN DE SAN LUIS          | 39,580             | 4,811              | 12.15         | 48,409                | 6,392              | 13.21         | -18.24                      | -24.75             | -1.05         |
| QUESERÍA                  | 37,741             | 4,463              | 11.83         | 39,312                | 5,103              | 12.98         | -4.00                       | -12.53             | -1.15         |
| EL MANTE                  | 36,160             | 4,111              | 11.37         | 37,875                | 4,000              | 10.56         | -4.53                       | 2.78               | 0.81          |
| MELCHOR OCAMPO            | 35,375             | 4,319              | 12.21         | 33,600                | 4,270              | 12.71         | 5.28                        | 1.14               | -0.50         |
| SAN MIGUEL DEL NARANJO    | 34,546             | 3,923              | 11.36         | 53,000                | 7,247              | 13.67         | -34.82                      | -45.87             | -2.32         |
| PÁNUCO (ZAPOAPITA)        | 34,454             | 4,332              | 12.57         | 52,233                | 6,831              | 13.08         | -34.04                      | -36.59             | -0.51         |
| CUATOTOLAPAM              | 32,940             | 3,348              | 10.16         | 32,564                | 3,663              | 11.25         | 1.15                        | -8.61              | -1.09         |
| P. MACHADO (LA MARGARITA) | 32,251             | 3,694              | 11.45         | 0                     | 0                  | 0.00          | -                           | -                  | -             |
| SANTA CLARA               | 31,730             | 3,894              | 12.27         | 29,300                | 3,854              | 13.15         | 8.29                        | 1.06               | -0.88         |
| EL HIGO                   | 31,280             | 3,110              | 9.94          | 46,000                | 6,102              | 13.27         | -32.00                      | -49.04             | -3.32         |
| JOSÉ MA. MORELOS          | 27,682             | 3,106              | 11.22         | 26,910                | 3,220              | 11.96         | 2.87                        | -3.55              | -0.75         |
| LA PROVIDENCIA            | 27,403             | 3,003              | 10.96         | 24,160                | 2,695              | 11.16         | 13.42                       | 11.43              | -0.20         |
| SAN NICOLÁS               | 27,166             | 2,692              | 9.91          | 29,862                | 3,348              | 11.21         | -9.03                       | -19.58             | -1.30         |
| CONSTANCIA                | 26,604             | 3,025              | 11.37         | 33,212                | 2,989              | 9.00          | -19.90                      | 1.21               | 2.37          |
| PLAN DE AYALA             | 24,602             | 2,612              | 10.62         | 32,896                | 4,206              | 12.79         | -25.21                      | -37.91             | -2.17         |
| ELDORADO                  | 24,370             | 2,581              | 10.59         | 22,320                | 2,507              | 11.23         | 9.18                        | 2.93               | -0.64         |
| LA JOYA                   | 24,145             | 2,821              | 11.68         | 30,571                | 3,868              | 12.65         | -21.02                      | -27.06             | -0.97         |

Continúa...

**REPORTE DE AVANCE DE PRODUCCIÓN DE CAÑA Y AZÚCAR**

Ciclo azucarero 2011/12

Reporte No. 21

SEMANA NO. 28

Período del 1° al 7 Abr. de 2012

Días acumulados de zafra: 160



**1er. ESTIMADO 2011/12 - REPORTE DE LA SEMANA 28 - PRESENTACIÓN POR INGENIO**

| INGENIO               | REAL ZAFRA 2011/12 |                    |               | 1er. ESTIMADO 2011/12 |                    |               | VARIACIÓN (REAL / ESTIMADO) |                    |               |
|-----------------------|--------------------|--------------------|---------------|-----------------------|--------------------|---------------|-----------------------------|--------------------|---------------|
|                       | Caña Molida Bruta  | Azúcar Física Real | Rend. Fábrica | Caña Molida Bruta     | Azúcar Física Real | Rend. Fábrica | Caña Molida Bruta           | Azúcar Física Real | Rend. Fábrica |
|                       | (Tons.)            | (Ton)              | %             | (Tons.)               | (Ton)              | %             | %                           | %                  | Real - Est.   |
| <b>TOTAL</b>          | <b>1,810,751</b>   | <b>208,256</b>     | <b>11.50</b>  | <b>1,961,926</b>      | <b>239,639</b>     | <b>12.21</b>  | <b>-7.71</b>                | <b>-13.10</b>      | <b>-0.71</b>  |
| EL MOLINO             | 23,276             | 3,427              | 14.72         | 25,000                | 4,000              | 16.00         | -6.90                       | -14.33             | -1.28         |
| EL CARMEN             | 22,100             | 2,189              | 9.90          | 20,000                | 2,114              | 10.57         | 10.50                       | 3.54               | -0.67         |
| CASASANO (LA ABEJA)   | 21,555             | 3,205              | 14.87         | 19,977                | 2,757              | 13.80         | 7.90                        | 16.25              | 1.07          |
| BELLAVISTA            | 19,134             | 2,534              | 13.24         | 0                     | 0                  | 0.00          | -                           | -                  | -             |
| SAN MIGUELITO         | 18,100             | 1,997              | 11.04         | 23,003                | 2,850              | 12.39         | -21.31                      | -29.92             | -1.35         |
| SAN JOSÉ DE ABAJO     | 17,820             | 1,953              | 10.96         | 26,174                | 3,112              | 11.89         | -31.92                      | -37.24             | -0.93         |
| NVO. SAN FRANCISCO    | 17,565             | 1,417              | 8.07          | 28,176                | 2,951              | 10.47         | -37.66                      | -51.98             | -2.41         |
| SANTA ROSALÍA         | 17,564             | 1,694              | 9.64          | 37,200                | 4,227              | 11.36         | -52.78                      | -59.92             | -1.72         |
| PEDERNALES            | 17,095             | 2,064              | 12.07         | 16,013                | 1,910              | 11.93         | 6.76                        | 8.05               | 0.15          |
| MAHUIXTLÁN            | 12,347             | 1,372              | 11.12         | 12,000                | 1,423              | 11.86         | 2.89                        | -3.56              | -0.74         |
| LÁZARO CÁRDENAS       | 11,545             | 1,528              | 13.24         | 9,910                 | 1,248              | 12.59         | 16.50                       | 22.45              | 0.64          |
| AZSUREMEX - TENOSIQUE | 8,659              | 1,072              | 12.38         | 11,700                | 858                | 7.33          | -25.99                      | 24.90              | 5.04          |

**REPORTE DE AVANCE DE PRODUCCIÓN DE CAÑA Y AZÚCAR**

Ciclo azucarero 2011/12

Reporte No. 21

SEMANA NO. 28

Período del 1° al 7 Abr. de 2012

Días acumulados de zafra: 160



**1er. ESTIMADO 2011/12 – REPORTE ACUMULADO A LA SEMANA 28 - PRESENTACIÓN POR INGENIO**

| INGENIO                   | REAL ZAFRA 2011/12 |                    |               | 1er. ESTIMADO 2011/12 |                    |               | VARIACIÓN (REAL / ESTIMADO) |                    |               |
|---------------------------|--------------------|--------------------|---------------|-----------------------|--------------------|---------------|-----------------------------|--------------------|---------------|
|                           | Caña Molida Bruta  | Azúcar Física Real | Rend. Fábrica | Caña Molida Bruta     | Azúcar Física Real | Rend. Fábrica | Caña Molida Bruta           | Azúcar Física Real | Rend. Fábrica |
|                           | (Tons.)            | (Ton)              | %             | (Tons.)               | (Ton)              | %             | %                           | %                  | Real - Est.   |
| <b>TOTAL</b>              | <b>35,879,800</b>  | <b>3,877,319</b>   | <b>10.81</b>  | <b>39,292,371</b>     | <b>4,518,556</b>   | <b>11.50</b>  | <b>-8.69</b>                | <b>-14.19</b>      | <b>-0.69</b>  |
| SAN CRISTÓBAL             | 1,568,202          | 147,447            | 9.40          | 1,839,022             | 193,698            | 10.53         | -14.73                      | -23.88             | -1.13         |
| TALA (JOSE MA. MTZ.)      | 1,463,364          | 153,480            | 10.49         | 1,673,000             | 195,090            | 11.66         | -12.53                      | -21.33             | -1.17         |
| TRES VALLES               | 1,397,175          | 142,946            | 10.23         | 1,639,000             | 191,840            | 11.70         | -14.75                      | -25.49             | -1.47         |
| ATENCINGO                 | 1,266,094          | 165,682            | 13.09         | 1,315,900             | 169,662            | 12.89         | -3.78                       | -2.35              | 0.19          |
| SN. RAFAEL DE PUCTÉ       | 1,227,131          | 112,527            | 9.17          | 1,178,000             | 126,249            | 10.72         | 4.17                        | -10.87             | -1.55         |
| PUJILTIC (LA FE)          | 1,222,057          | 159,069            | 13.02         | 1,214,375             | 158,986            | 13.09         | 0.63                        | 0.05               | -0.08         |
| LA GLORIA                 | 1,197,549          | 138,272            | 11.55         | 1,211,465             | 143,665            | 11.86         | -1.15                       | -3.75              | -0.31         |
| EL POTRERO                | 1,112,685          | 130,057            | 11.69         | 1,153,388             | 138,407            | 12.00         | -3.53                       | -6.03              | -0.31         |
| A. LÓPEZ MATEOS           | 1,098,549          | 111,085            | 10.11         | 1,110,550             | 131,535            | 11.84         | -1.08                       | -15.55             | -1.73         |
| HUIXTLA                   | 1,064,159          | 108,292            | 10.18         | 1,078,050             | 110,727            | 10.27         | -1.29                       | -2.20              | -0.09         |
| CTRAL. MOTZORONGO         | 935,530            | 100,273            | 10.72         | 888,800               | 101,661            | 11.44         | 5.26                        | -1.37              | -0.72         |
| QUESERÍA                  | 913,654            | 94,443             | 10.34         | 1,056,096             | 122,034            | 11.56         | -13.49                      | -22.61             | -1.22         |
| A. SÁENZ GARZA            | 884,782            | 89,004             | 10.06         | 945,200               | 108,875            | 11.52         | -6.39                       | -18.25             | -1.46         |
| EL HIGO                   | 865,489            | 96,603             | 11.16         | 1,042,000             | 132,562            | 12.72         | -16.94                      | -27.13             | -1.56         |
| SAN FCO. AMECA            | 865,230            | 96,246             | 11.12         | 868,400               | 103,200            | 11.88         | -0.37                       | -6.74              | -0.76         |
| EMILIANO ZAPATA           | 853,429            | 115,078            | 13.48         | 898,650               | 117,645            | 13.09         | -5.03                       | -2.18              | 0.39          |
| TAMAZULA                  | 797,596            | 94,176             | 11.81         | 835,542               | 99,116             | 11.86         | -4.54                       | -4.98              | -0.06         |
| SAN MIGUEL DEL NARANJO    | 793,868            | 92,213             | 11.62         | 901,000               | 109,962            | 12.20         | -11.89                      | -16.14             | -0.59         |
| EL MODELO                 | 757,144            | 84,373             | 11.14         | 746,100               | 84,170             | 11.28         | 1.48                        | 0.24               | -0.14         |
| PUGA                      | 751,300            | 84,360             | 11.23         | 706,700               | 80,990             | 11.46         | 6.31                        | 4.16               | -0.23         |
| PÁNUCO (ZAPOAPITA)        | 665,744            | 77,316             | 11.61         | 878,927               | 108,266            | 12.32         | -24.25                      | -28.59             | -0.70         |
| EL MANTE                  | 638,926            | 64,212             | 10.05         | 772,966               | 85,311             | 11.04         | -17.34                      | -24.73             | -0.99         |
| SAN PEDRO                 | 636,893            | 62,787             | 9.86          | 810,094               | 86,299             | 10.65         | -21.38                      | -27.25             | -0.79         |
| P. MACHADO (LA MARGARITA) | 619,871            | 67,131             | 10.83         | 574,723               | 70,484             | 12.26         | 7.86                        | -4.76              | -1.43         |
| LA PROVIDENCIA            | 596,512            | 66,757             | 11.19         | 668,480               | 77,290             | 11.56         | -10.77                      | -13.63             | -0.37         |
| CONSTANCIA                | 593,993            | 58,438             | 9.84          | 673,554               | 75,438             | 11.20         | -11.81                      | -22.54             | -1.36         |
| ALIANZA POPULAR           | 574,642            | 64,435             | 11.21         | 643,718               | 77,288             | 12.01         | -10.73                      | -16.63             | -0.79         |
| SAN NICOLÁS               | 573,432            | 56,415             | 9.84          | 658,627               | 71,102             | 10.80         | -12.94                      | -20.66             | -0.96         |
| PLAN DE AYALA             | 569,782            | 60,053             | 10.54         | 721,896               | 86,146             | 11.93         | -21.07                      | -30.29             | -1.39         |
| LOS MOCHIS                | 553,467            | 46,443             | 8.39          | 613,605               | 58,599             | 9.55          | -9.80                       | -20.74             | -1.16         |
| MELCHOR OCAMPO            | 545,245            | 62,488             | 11.46         | 685,800               | 81,969             | 11.95         | -20.50                      | -23.77             | -0.49         |
| PDTE. BENITO JUÁREZ       | 525,836            | 52,895             | 10.06         | 567,331               | 60,483             | 10.66         | -7.31                       | -12.55             | -0.60         |
| ELDORADO                  | 499,290            | 46,705             | 9.35          | 472,412               | 46,299             | 9.80          | 5.69                        | 0.88               | -0.45         |
| EL MOLINO                 | 499,113            | 61,598             | 12.34         | 495,000               | 62,464             | 12.62         | 0.83                        | -1.39              | -0.28         |
| PLAN DE SAN LUIS          | 468,840            | 54,421             | 11.61         | 636,728               | 77,807             | 12.22         | -26.37                      | -30.06             | -0.61         |
| CUATOTOLAPAM              | 463,990            | 43,543             | 9.38          | 511,000               | 55,280             | 10.82         | -9.20                       | -21.23             | -1.43         |

Continúa...

**REPORTE DE AVANCE DE PRODUCCIÓN DE CAÑA Y AZÚCAR**

Ciclo azucarero 2011/12

Reporte No. 21

SEMANA NO. 28

Período del 1° al 7 Abr. de 2012

Días acumulados de zafra: 160



**1er. ESTIMADO 2011/12 – REPORTE ACUMULADO A LA SEMANA 28 - PRESENTACIÓN POR INGENIO**

| INGENIO                    | REAL ZAFRA 2011/12 |                    |               | 1er. ESTIMADO 2011/12 |                    |               | VARIACIÓN (REAL / ESTIMADO) |                    |               |
|----------------------------|--------------------|--------------------|---------------|-----------------------|--------------------|---------------|-----------------------------|--------------------|---------------|
|                            | Caña Molida Bruta  | Azúcar Física Real | Rend. Fábrica | Caña Molida Bruta     | Azúcar Física Real | Rend. Fábrica | Caña Molida Bruta           | Azúcar Física Real | Rend. Fábrica |
|                            | (Tons.)            | (Ton)              | %             | (Tons.)               | (Ton)              | %             | %                           | %                  | Real - Est.   |
| <b>TOTAL</b>               | <b>35,879,800</b>  | <b>3,877,319</b>   | <b>10.81</b>  | <b>39,292,371</b>     | <b>4,518,556</b>   | <b>11.50</b>  | <b>-8.69</b>                | <b>-14.19</b>      | <b>-0.69</b>  |
| BELLAVISTA                 | 444,302            | 48,618             | 10.94         | 410,413               | 47,645             | 11.61         | 8.26                        | 2.04               | -0.67         |
| A. REGIONAL (LA PRIMAVERA) | 442,015            | 38,165             | 8.63          | 370,144               | 33,249             | 8.98          | 19.42                       | 14.78              | -0.35         |
| SANTA CLARA                | 431,033            | 48,237             | 11.19         | 507,040               | 59,655             | 11.77         | -14.99                      | -19.14             | -0.57         |
| CASASANO (LA ABEJA)        | 420,424            | 57,709             | 13.73         | 404,174               | 52,937             | 13.10         | 4.02                        | 9.01               | 0.63          |
| EL CARMEN                  | 385,100            | 34,350             | 8.92          | 457,000               | 46,287             | 10.13         | -15.73                      | -25.79             | -1.21         |
| CTRAL. PROGRESO            | 384,372            | 47,944             | 12.47         | 402,000               | 49,086             | 12.21         | -4.39                       | -2.33              | 0.26          |
| SAN JOSÉ DE ABAJO          | 377,475            | 39,579             | 10.49         | 453,830               | 53,410             | 11.77         | -16.82                      | -25.90             | -1.28         |
| JOSÉ MA. MORELOS           | 343,739            | 36,149             | 10.52         | 397,899               | 46,258             | 11.63         | -13.61                      | -21.85             | -1.11         |
| SAN MIGUELITO              | 338,875            | 34,506             | 10.18         | 396,776               | 45,380             | 11.44         | -14.59                      | -23.96             | -1.25         |
| LA JOYA                    | 333,952            | 35,295             | 10.57         | 393,827               | 47,224             | 11.99         | -15.20                      | -25.26             | -1.42         |
| SANTA ROSALÍA              | 308,744            | 28,228             | 9.14          | 477,700               | 52,598             | 11.01         | -35.37                      | -46.33             | -1.87         |
| PEDERNALES                 | 288,236            | 32,343             | 11.22         | 296,619               | 34,325             | 11.57         | -2.83                       | -5.77              | -0.35         |
| MAHUIXTLÁN                 | 285,561            | 31,326             | 10.97         | 274,400               | 31,300             | 11.41         | 4.07                        | 0.08               | -0.44         |
| EL REFUGIO                 | 273,556            | 28,691             | 10.49         | 270,000               | 31,122             | 11.53         | 1.32                        | -7.81              | -1.04         |
| NVO. SAN FRANCISCO         | 235,713            | 20,087             | 8.52          | 355,853               | 33,535             | 9.42          | -33.76                      | -40.10             | -0.90         |
| LÁZARO CÁRDENAS            | 233,940            | 28,258             | 12.08         | 206,940               | 25,085             | 12.12         | 13.05                       | 12.65              | -0.04         |
| CALIPAM                    | 169,631            | 14,732             | 8.68          | 172,157               | 17,217             | 10.00         | -1.47                       | -14.43             | -1.32         |
| AZSUREMEX - TENOSIQUE      | 122,571            | 11,840             | 9.66          | 138,600               | 11,643             | 8.40          | -11.57                      | 1.69               | 1.26          |

**REPORTE DE AVANCE DE PRODUCCIÓN DE CAÑA Y AZÚCAR**

Ciclo azucarero 2011/12

Reporte No. 21

SEMANA NO. 28

Período del 1° al 7 Abr. de 2012

Días acumulados de zafra: 160



**GRADO DE AVANCE 1er. ESTIMADO 2011/12 - REPORTE ACUMULADO A LA SEMANA 28 - PRESENTACIÓN POR INGENIO**

| INGENIO                     | REAL ZAFRA 2011/12 (ACUMULADO) |                   |                  | TOTAL 1er. ESTIMADO 2011/12 |                   |                  | GRADO DE AVANCE (REAL vs TOT. EST.) |                   |               |
|-----------------------------|--------------------------------|-------------------|------------------|-----------------------------|-------------------|------------------|-------------------------------------|-------------------|---------------|
|                             | Sup. Cosechada                 | Caña Molida Bruta | Azúcar Física    | Sup. Cosechada              | Caña Molida Bruta | Azúcar Física    | Sup. Cosechada                      | Caña Molida Bruta | Azúcar Física |
|                             | (Has.)                         | (Ton)             | (Ton)            | (Has.)                      | (Ton)             | (Ton)            | %                                   |                   |               |
| <b>TOTAL</b>                | <b>536,827</b>                 | <b>35,879,800</b> | <b>3,877,319</b> | <b>718,255</b>              | <b>45,929,813</b> | <b>5,339,462</b> | <b>74.74</b>                        | <b>78.12</b>      | <b>72.62</b>  |
| SAN CRISTÓBAL               | 28,276                         | 1,568,202         | 147,447          | 39,624                      | 2,073,912         | 222,261          | 71.36                               | 75.62             | 66.34         |
| TALA (JOSE MA. MTZ.)        | 18,843                         | 1,463,364         | 153,480          | 21,716                      | 1,821,000         | 214,880          | 86.77                               | 80.36             | 71.43         |
| TRES VALLES                 | 23,538                         | 1,397,175         | 142,946          | 37,990                      | 1,890,000         | 226,800          | 61.96                               | 73.92             | 63.03         |
| ATENCINGO                   | 10,195                         | 1,266,094         | 165,682          | 14,334                      | 1,522,600         | 197,162          | 71.12                               | 83.15             | 84.03         |
| SN. RAFAEL DE PUCTÉ         | 20,722                         | 1,227,131         | 112,527          | 29,100                      | 1,633,668         | 173,169          | 71.21                               | 75.12             | 64.98         |
| PUJILTIC (LA FE)            | 11,460                         | 1,222,057         | 159,069          | 16,678                      | 1,490,000         | 193,700          | 68.72                               | 82.02             | 82.12         |
| LA GLORIA                   | 13,177                         | 1,197,549         | 138,272          | 16,049                      | 1,350,000         | 161,433          | 82.10                               | 88.71             | 85.65         |
| EL POTRERO                  | 17,715                         | 1,112,685         | 130,057          | 19,519                      | 1,153,388         | 138,407          | 90.76                               | 96.47             | 93.97         |
| A. LÓPEZ MATEOS             | 19,923                         | 1,098,549         | 111,085          | 24,493                      | 1,235,634         | 148,276          | 81.34                               | 88.91             | 74.92         |
| HUIXTLA                     | 12,425                         | 1,064,159         | 108,292          | 13,862                      | 1,130,000         | 116,390          | 89.63                               | 94.17             | 93.04         |
| CTRAL. MOTZORONGO           | 17,407                         | 935,530           | 100,273          | 17,182                      | 924,726           | 105,607          | 101.31                              | 101.17            | 94.95         |
| QUESERÍA                    | 10,340                         | 913,654           | 94,443           | 15,522                      | 1,192,072         | 139,710          | 66.62                               | 76.64             | 67.60         |
| A. SÁENZ GARZA              | 14,179                         | 884,782           | 89,004           | 18,760                      | 1,100,000         | 124,300          | 75.58                               | 80.43             | 71.60         |
| EL HIGO                     | 14,099                         | 865,489           | 96,603           | 16,220                      | 1,200,000         | 153,600          | 86.92                               | 72.12             | 62.89         |
| SAN FCO. AMECA              | 10,857                         | 865,230           | 96,246           | 13,070                      | 1,050,000         | 126,483          | 83.07                               | 82.40             | 76.09         |
| EMILIANO ZAPATA             | 7,512                          | 853,429           | 115,078          | 11,085                      | 1,144,133         | 150,042          | 67.77                               | 74.59             | 76.70         |
| TAMAZULA                    | 6,878                          | 797,596           | 94,176           | 12,270                      | 1,246,288         | 153,658          | 56.06                               | 64.00             | 61.29         |
| SAN MIGUEL DEL NARANJO      | 17,712                         | 793,868           | 92,213           | 26,590                      | 1,100,000         | 136,873          | 66.61                               | 72.17             | 67.37         |
| EL MODELO                   | 8,663                          | 757,144           | 84,373           | 10,598                      | 935,000           | 106,132          | 81.74                               | 80.98             | 79.50         |
| PUGA                        | 9,913                          | 751,300           | 84,360           | 17,650                      | 1,217,850         | 146,142          | 56.16                               | 61.69             | 57.72         |
| PÁNUCO (ZAPOAPITA)          | 7,308                          | 665,744           | 77,316           | 14,824                      | 1,116,085         | 138,994          | 49.30                               | 59.65             | 55.63         |
| EL MANTE                    | 9,814                          | 638,926           | 64,212           | 14,265                      | 810,000           | 89,191           | 68.80                               | 78.88             | 71.99         |
| SAN PEDRO                   | 9,591                          | 636,893           | 62,787           | 13,758                      | 810,094           | 86,299           | 69.72                               | 78.62             | 72.75         |
| P. MACHADO (LA MARGARITA) * | 13,598                         | 619,871           | 67,131           | 13,363                      | 574,723           | 70,485           | 101.76                              | 107.86            | 95.24         |
| LA PROVIDENCIA              | 10,408                         | 596,512           | 66,757           | 11,425                      | 700,000           | 81,550           | 91.10                               | 85.22             | 81.86         |
| CONSTANCIA                  | 9,929                          | 593,993           | 58,438           | 13,538                      | 673,554           | 75,438           | 73.34                               | 88.19             | 77.46         |
| ALIANZA POPULAR *           | 15,998                         | 574,642           | 64,435           | 16,865                      | 688,749           | 82,939           | 94.86                               | 83.43             | 77.69         |
| SAN NICOLÁS                 | 9,360                          | 573,432           | 56,415           | 13,836                      | 750,000           | 81,832           | 67.65                               | 76.46             | 68.94         |
| PLAN DE AYALA               | 14,435                         | 569,782           | 60,053           | 16,604                      | 801,566           | 96,276           | 86.94                               | 71.08             | 62.38         |
| LOS MOCHIS *                | 7,288                          | 553,467           | 46,443           | 7,654                       | 613,605           | 58,599           | 95.21                               | 90.20             | 79.26         |
| MELCHOR OCAMPO              | 4,636                          | 545,245           | 62,488           | 8,391                       | 850,000           | 102,748          | 55.24                               | 64.15             | 60.82         |
| PDTE. BENITO JUÁREZ         | 9,074                          | 525,836           | 52,895           | 17,737                      | 960,056           | 105,534          | 51.16                               | 54.77             | 50.12         |
| ELDORADO                    | 5,152                          | 499,290           | 46,705           | 7,191                       | 720,000           | 73,517           | 71.64                               | 69.35             | 63.53         |
| EL MOLINO                   | 9,811                          | 499,113           | 61,598           | 10,529                      | 694,917           | 88,962           | 93.18                               | 71.82             | 69.24         |
| PLAN DE SAN LUIS            | 11,331                         | 468,840           | 54,421           | 15,818                      | 740,000           | 92,596           | 71.63                               | 63.36             | 58.77         |
| CUATOTOLAPAM                | 9,079                          | 463,990           | 43,543           | 10,060                      | 525,000           | 56,921           | 90.25                               | 88.38             | 76.50         |

Continúa...

**REPORTE DE AVANCE DE PRODUCCIÓN DE CAÑA Y AZÚCAR**

Ciclo azucarero 2011/12

Reporte No. 21

SEMANA NO. 28

Período del 1° al 7 Abr. de 2012

Días acumulados de zafra: 160



**GRADO DE AVANCE 1er. ESTIMADO 2011/12 - REPORTE ACUMULADO A LA SEMANA 28 -  
PRESENTACIÓN POR INGENIO**

| INGENIO                      | REAL ZAFRA 2011/12 (ACUMULADO) |                   |                  | TOTAL 1er. ESTIMADO 2011/12 |                   |                  | GRADO DE AVANCE (REAL vs TOT. EST.) |                   |               |
|------------------------------|--------------------------------|-------------------|------------------|-----------------------------|-------------------|------------------|-------------------------------------|-------------------|---------------|
|                              | Sup. Cosechada                 | Caña Molida Bruta | Azúcar Física    | Sup. Cosechada              | Caña Molida Bruta | Azúcar Física    | Sup. Cosechada                      | Caña Molida Bruta | Azúcar Física |
|                              | (Has.)                         | (Ton)             | (Ton)            | (Has.)                      | (Ton)             | (Ton)            | %                                   |                   |               |
| <b>TOTAL</b>                 | <b>536,827</b>                 | <b>35,879,800</b> | <b>3,877,319</b> | <b>718,255</b>              | <b>45,929,813</b> | <b>5,339,462</b> | <b>74.74</b>                        | <b>78.12</b>      | <b>72.62</b>  |
| BELLAVISTA                   | 5,968                          | 444,302           | 48,618           | 5,565                       | 410,413           | 47,645           | 107.24                              | 108.26            | 102.04        |
| A. REGIONAL (LA PRIMAVERA) * | 5,761                          | 442,015           | 38,165           | 5,873                       | 481,221           | 44,489           | 98.11                               | 91.85             | 85.78         |
| SANTA CLARA                  | 5,729                          | 431,033           | 48,237           | 6,603                       | 520,000           | 61,360           | 86.76                               | 82.89             | 78.61         |
| CASASANO (LA ABEJA)          | 3,369                          | 420,424           | 57,709           | 4,625                       | 486,125           | 64,169           | 72.85                               | 86.48             | 89.93         |
| EL CARMEN                    | 6,758                          | 385,100           | 34,350           | 8,751                       | 560,000           | 57,680           | 77.23                               | 68.77             | 59.55         |
| CTRAL. PROGRESO *            | 9,906                          | 384,372           | 47,944           | 9,958                       | 402,000           | 49,086           | 99.48                               | 95.61             | 97.67         |
| SAN JOSÉ DE ABAJO            | 6,718                          | 377,475           | 39,579           | 8,461                       | 464,268           | 54,954           | 79.40                               | 81.31             | 72.02         |
| JOSÉ MA. MORELOS             | 4,485                          | 343,739           | 36,149           | 7,366                       | 467,257           | 55,137           | 60.89                               | 73.57             | 65.56         |
| SAN MIGUELITO                | 4,577                          | 338,875           | 34,506           | 6,242                       | 420,000           | 48,258           | 73.33                               | 80.68             | 71.50         |
| LA JOYA                      | 6,753                          | 333,952           | 35,295           | 8,999                       | 424,290           | 50,746           | 75.05                               | 78.71             | 69.55         |
| SANTA ROSALÍA                | 4,555                          | 308,744           | 28,228           | 10,654                      | 635,000           | 70,841           | 42.75                               | 48.62             | 39.85         |
| PEDERNALES                   | 2,776                          | 288,236           | 32,343           | 3,577                       | 340,047           | 39,785           | 77.62                               | 84.76             | 81.29         |
| MAHUIXTLÁN                   | 3,614                          | 285,561           | 31,326           | 6,160                       | 350,000           | 40,250           | 58.67                               | 81.59             | 77.83         |
| EL REFUGIO                   | 5,110                          | 273,556           | 28,691           | 6,506                       | 348,616           | 40,822           | 78.54                               | 78.47             | 70.28         |
| NVO. SAN FRANCISCO           | 3,624                          | 235,713           | 20,087           | 7,862                       | 380,283           | 36,127           | 46.09                               | 61.98             | 55.60         |
| LÁZARO CÁRDENAS              | 2,604                          | 233,940           | 28,258           | 3,100                       | 248,030           | 30,247           | 84.00                               | 94.32             | 93.42         |
| CALIPAM *                    | 1,755                          | 169,631           | 14,732           | 1,927                       | 172,157           | 17,216           | 91.06                               | 98.53             | 85.58         |
| AZSUREMEX - TENOSIQUE        | 2,117                          | 122,571           | 11,840           | 3,166                       | 160,587           | 13,745           | 66.86                               | 76.33             | 86.14         |

\* **Nota:** El Ingenio ha concluido la zafra, por lo que el indicador es **Grado de Cumplimiento** respecto de lo proyectado en el 1er. Estimado de Producción

**REPORTE DE AVANCE DE PRODUCCIÓN DE CAÑA Y AZÚCAR**

Ciclo azucarero 2011/12

Reporte No. 21

SEMANA NO. 28

Período del 1° al 7 Abr. de 2012

Días acumulados de zafra: 160



**1er. ESTIMADO 2011/12 - REPORTE DE LA SEMANA 28 - PRESENTACIÓN POR ESTADO**

| ESTADO          | REAL ZAFRA 2011/12 |                    |               | 1er. ESTIMADO 2011/12 |                    |               | VARIACIÓN (REAL / ESTIMADO) |                    |               |
|-----------------|--------------------|--------------------|---------------|-----------------------|--------------------|---------------|-----------------------------|--------------------|---------------|
|                 | Caña Molida Bruta  | Azúcar Física Real | Rend. Fábrica | Caña Molida Bruta     | Azúcar Física Real | Rend. Fábrica | Caña Molida Bruta           | Azúcar Física Real | Rend. Fábrica |
|                 | (Tons.)            | (Ton)              | %             | (Tons.)               | (Ton)              | %             | %                           | %                  | Real - Est.   |
| <b>TOTAL</b>    | <b>1,810,751</b>   | <b>208,256</b>     | <b>11.50</b>  | <b>1,961,926</b>      | <b>239,639</b>     | <b>12.21</b>  | <b>-7.71</b>                | <b>-13.10</b>      | <b>-0.71</b>  |
| VERACRUZ        | 694,922            | 76,613             | 11.02         | 759,236               | 90,445             | 11.91         | -8.47                       | -15.29             | -0.89         |
| JALISCO         | 244,537            | 30,378             | 12.42         | 239,262               | 30,839             | 12.89         | 2.20                        | -1.50              | -0.47         |
| CHIAPAS         | 102,401            | 11,886             | 11.61         | 96,259                | 10,985             | 11.41         | 6.38                        | 8.20               | 0.20          |
| SAN LUIS POTOSÍ | 98,728             | 11,345             | 11.49         | 173,653               | 22,633             | 13.03         | -43.15                      | -49.87             | -1.54         |
| OAXACA          | 97,463             | 10,939             | 11.22         | 66,700                | 8,549              | 12.82         | 46.12                       | 27.96              | -1.59         |
| NAYARIT         | 79,776             | 10,409             | 13.05         | 85,600                | 11,540             | 13.48         | -6.80                       | -9.80              | -0.43         |
| TABASCO         | 79,513             | 8,758              | 11.01         | 96,362                | 10,788             | 11.20         | -17.49                      | -18.82             | -0.18         |
| TAMAULIPAS      | 76,629             | 6,806              | 8.88          | 77,975                | 8,699              | 11.16         | -1.73                       | -21.77             | -2.28         |
| QUINTANA ROO    | 64,824             | 6,707              | 10.35         | 60,000                | 6,612              | 11.02         | 8.04                        | 1.43               | -0.67         |
| PUEBLA          | 62,890             | 8,524              | 13.55         | 62,100                | 8,208              | 13.22         | 1.27                        | 3.85               | 0.34          |
| MORELOS         | 62,442             | 8,539              | 13.67         | 66,052                | 8,853              | 13.40         | -5.47                       | -3.55              | 0.27          |
| MICHOACÁN       | 60,370             | 7,486              | 12.40         | 55,223                | 7,012              | 12.70         | 9.32                        | 6.77               | -0.30         |
| COLIMA          | 37,741             | 4,463              | 11.83         | 39,312                | 5,103              | 12.98         | -4.00                       | -12.53             | -1.15         |
| SINALOA         | 24,370             | 2,581              | 10.59         | 53,620                | 5,505              | 10.27         | -54.55                      | -53.12             | 0.32          |
| CAMPECHE        | 24,145             | 2,821              | 11.68         | 30,571                | 3,868              | 12.65         | -21.02                      | -27.06             | -0.97         |

**1er. ESTIMADO 2011/12 – REPORTE ACUMULADO A LA SEMANA 28 - PRESENTACIÓN POR ESTADO**

| ESTADO          | REAL ZAFRA 2011/12 |                    |               | 1er. ESTIMADO 2011/12 |                    |               | VARIACIÓN (REAL / ESTIMADO) |                    |               |
|-----------------|--------------------|--------------------|---------------|-----------------------|--------------------|---------------|-----------------------------|--------------------|---------------|
|                 | Caña Molida Bruta  | Azúcar Física Real | Rend. Fábrica | Caña Molida Bruta     | Azúcar Física Real | Rend. Fábrica | Caña Molida Bruta           | Azúcar Física Real | Rend. Fábrica |
|                 | (Tons.)            | (Ton)              | %             | (Tons.)               | (Ton)              | %             | %                           | %                  | Real - Est.   |
| <b>TOTAL</b>    | <b>35,879,800</b>  | <b>3,877,319</b>   | <b>10.81</b>  | <b>39,292,371</b>     | <b>4,518,556</b>   | <b>11.50</b>  | <b>-8.69</b>                | <b>-14.19</b>      | <b>-0.69</b>  |
| VERACRUZ        | 13,371,434         | 1,413,018          | 10.57         | 15,281,216            | 1,718,676          | 11.25         | -12.50                      | -17.78             | -0.68         |
| JALISCO         | 4,459,476          | 491,157            | 11.01         | 4,871,054             | 573,277            | 11.77         | -8.45                       | -14.32             | -0.76         |
| SAN LUIS POTOSÍ | 2,407,132          | 271,122            | 11.26         | 2,903,342             | 351,204            | 12.10         | -17.09                      | -22.80             | -0.83         |
| CHIAPAS         | 2,286,216          | 267,361            | 11.69         | 2,292,425             | 269,713            | 11.77         | -0.27                       | -0.87              | -0.07         |
| OAXACA          | 1,991,976          | 206,908            | 10.39         | 1,955,273             | 233,142            | 11.92         | 1.88                        | -11.25             | -1.54         |
| TAMAULIPAS      | 1,523,707          | 153,216            | 10.06         | 1,718,166             | 194,186            | 11.30         | -11.32                      | -21.10             | -1.25         |
| SINALOA         | 1,494,772          | 131,313            | 8.78          | 1,456,161             | 138,147            | 9.49          | 2.65                        | -4.95              | -0.70         |
| PUEBLA          | 1,435,725          | 180,415            | 12.57         | 1,488,057             | 186,879            | 12.56         | -3.52                       | -3.46              | 0.01          |
| MORELOS         | 1,273,853          | 172,786            | 13.56         | 1,302,824             | 170,582            | 13.09         | -2.22                       | 1.29               | 0.47          |
| NAYARIT         | 1,250,413          | 145,959            | 11.67         | 1,201,700             | 143,454            | 11.94         | 4.05                        | 1.75               | -0.26         |
| QUINTANA ROO    | 1,227,131          | 112,527            | 9.17          | 1,178,000             | 126,249            | 10.72         | 4.17                        | -10.87             | -1.55         |
| TABASCO         | 957,150            | 92,962             | 9.71          | 1,183,631             | 124,724            | 10.54         | -19.13                      | -25.47             | -0.83         |
| MICHOACÁN       | 953,208            | 108,838            | 11.42         | 1,010,599             | 119,065            | 11.78         | -5.68                       | -8.59              | -0.36         |
| COLIMA          | 913,654            | 94,443             | 10.34         | 1,056,096             | 122,034            | 11.56         | -13.49                      | -22.61             | -1.22         |
| CAMPECHE        | 333,952            | 35,295             | 10.57         | 393,827               | 47,224             | 11.99         | -15.20                      | -25.26             | -1.42         |



**REPORTE DE AVANCE DE PRODUCCIÓN DE CAÑA Y AZÚCAR**

Ciclo azucarero 2011/12

Reporte No. 21

SEMANA NO. 28

Período del 1° al 7 Abr. de 2012

Días acumulados de zafra: 160



**GRADO DE AVANCE 1er. ESTIMADO 2011/12 - REPORTE ACUMULADO A LA SEMANA 28 -  
PRESENTACIÓN POR ESTADO**

| ESTADO          | REAL ZAFRA 2011/12 (ACUMULADO) |                   |                  | TOTAL 1er. ESTIMADO 2011/12 |                   |                  | GRADO DE AVANCE (REAL vs TOTAL EST.) |                   |               |
|-----------------|--------------------------------|-------------------|------------------|-----------------------------|-------------------|------------------|--------------------------------------|-------------------|---------------|
|                 | Sup. Cosechada                 | Caña Molida Bruta | Azúcar Física    | Sup. Cosechada              | Caña Molida Bruta | Azúcar Física    | Sup. Cosechada                       | Caña Molida Bruta | Azúcar Física |
|                 | (Has.)                         | (Ton)             | (Ton)            | (Has.)                      | (Ton)             | (Ton)            | %                                    |                   |               |
| <b>TOTAL</b>    | <b>536,827</b>                 | <b>35,879,800</b> | <b>3,877,319</b> | <b>718,255</b>              | <b>45,929,813</b> | <b>5,339,462</b> | <b>74.74</b>                         | <b>78.12</b>      | <b>72.62</b>  |
| VERACRUZ        | 213,746                        | 13,371,434        | 1,413,018        | 286,746                     | 16,899,209        | 1,921,629        | 74.54                                | 79.12             | 73.53         |
| JALISCO         | 51,666                         | 4,459,476         | 491,157          | 68,378                      | 5,844,957         | 700,551          | 75.56                                | 76.30             | 70.11         |
| SAN LUIS POTOSÍ | 59,477                         | 2,407,132         | 271,122          | 75,877                      | 3,330,315         | 408,684          | 78.39                                | 72.28             | 66.34         |
| CHIAPAS         | 23,885                         | 2,286,216         | 267,361          | 30,540                      | 2,620,000         | 310,090          | 78.21                                | 87.26             | 86.22         |
| OAXACA          | 38,632                         | 1,991,976         | 206,908          | 44,363                      | 2,158,973         | 259,583          | 87.08                                | 92.26             | 79.71         |
| TAMAULIPAS      | 23,993                         | 1,523,707         | 153,216          | 33,025                      | 1,910,000         | 213,491          | 72.65                                | 79.78             | 71.77         |
| SINALOA         | 18,202                         | 1,494,772         | 131,313          | 20,718                      | 1,814,826         | 176,605          | 87.85                                | 82.36             | 74.35         |
| PUEBLA          | 11,949                         | 1,435,725         | 180,415          | 16,261                      | 1,694,757         | 214,378          | 73.48                                | 84.72             | 84.16         |
| MORELOS         | 10,881                         | 1,273,853         | 172,786          | 15,710                      | 1,630,258         | 214,211          | 69.26                                | 78.14             | 80.66         |
| NAYARIT         | 19,724                         | 1,250,413         | 145,959          | 28,179                      | 1,912,767         | 235,104          | 70.00                                | 65.37             | 62.08         |
| QUINTANA ROO    | 20,722                         | 1,227,131         | 112,527          | 29,100                      | 1,633,668         | 173,169          | 71.21                                | 75.12             | 64.98         |
| TABASCO         | 15,747                         | 957,150           | 92,962           | 31,557                      | 1,755,644         | 190,120          | 49.90                                | 54.52             | 48.90         |
| MICHOACÁN       | 11,110                         | 953,208           | 108,838          | 13,280                      | 1,108,077         | 131,392          | 83.66                                | 86.02             | 82.83         |
| COLIMA          | 10,340                         | 913,654           | 94,443           | 15,522                      | 1,192,072         | 139,710          | 66.62                                | 76.64             | 67.60         |
| CAMPECHE        | 6,753                          | 333,952           | 35,295           | 8,999                       | 424,290           | 50,746           | 75.05                                | 78.71             | 69.55         |

**REPORTE DE AVANCE DE PRODUCCIÓN DE CAÑA Y AZÚCAR**

Ciclo azucarero 2011/12

Reporte No. 21

SEMANA NO. 28

Período del 1° al 7 Abr. de 2012

Días acumulados de zafra: 160



**1er. ESTIMADO 2011/12 - REPORTE DE LA SEMANA 28 - PRESENTACIÓN POR CONSORCIO <sup>2/</sup>**

| CONSORCIO                  | ZAFRA 2011/12     |                |                  | 1er. ESTIMADO 2011/12 |                |                  | VARIACIÓN (REAL / ESTIMADO) |               |                  |
|----------------------------|-------------------|----------------|------------------|-----------------------|----------------|------------------|-----------------------------|---------------|------------------|
|                            | Caña Molida Bruta | Azúcar Física  | Rend. de Fábrica | Caña Molida Bruta     | Azúcar Física  | Rend. de Fábrica | Caña Molida Bruta           | Azúcar Física | Rend. de Fábrica |
|                            | (Tons.)           | (Tons.)        | (%)              | (Tons.)               | (Tons.)        | (%)              | (%)                         | (%)           | Dif.             |
| <b>TOTAL</b>               | <b>1,810,751</b>  | <b>208,256</b> | <b>11.50</b>     | <b>1,961,926</b>      | <b>239,639</b> | <b>12.21</b>     | <b>-7.71</b>                | <b>-13.10</b> | <b>-0.71</b>     |
| FEESA (9)                  | 409,972           | 49,402         | 12.05            | 457,424               | 58,149         | 12.71            | -10.37                      | -15.04        | -0.66            |
| BETA SAN MIGUEL (6)        | 223,019           | 25,136         | 11.27            | 261,204               | 31,107         | 11.91            | -14.62                      | -19.20        | -0.64            |
| G. AZUCARERO MÉXICO (4)    | 163,647           | 18,928         | 11.57            | 173,192               | 21,847         | 12.61            | -5.51                       | -13.36        | -1.05            |
| PIASA (2)                  | 147,631           | 16,440         | 11.14            | 136,700               | 18,165         | 13.29            | 8.00                        | -9.50         | -2.15            |
| PORRES (3)                 | 136,263           | 15,062         | 11.05            | 89,459                | 10,096         | 11.29            | 52.32                       | 49.19         | -0.23            |
| ZUCARMEX (5)               | 127,038           | 14,818         | 11.66            | 165,959               | 20,373         | 12.28            | -23.45                      | -27.26        | -0.61            |
| SÁENZ (3)                  | 122,794           | 13,075         | 10.65            | 124,747               | 14,730         | 11.81            | -1.57                       | -11.23        | -1.16            |
| SANTOS (6)                 | 93,771            | 10,557         | 11.26            | 120,821               | 14,567         | 12.06            | -22.39                      | -27.53        | -0.80            |
| G. AZUCAR. DEL TRÓPICO (2) | 74,214            | 8,919          | 12.02            | 88,095                | 10,805         | 12.27            | -15.76                      | -17.45        | -0.25            |
| LA MARGARITA (3)           | 59,933            | 6,799          | 11.34            | 26,910                | 3,220          | 11.96            | 122.71                      | 111.18        | -0.62            |
| PUGA                       | 56,500            | 6,983          | 12.36            | 60,600                | 7,540          | 12.44            | -6.77                       | -7.39         | -0.08            |
| MOTZORONGO (2)             | 44,930            | 5,054          | 11.25            | 50,800                | 5,825          | 11.47            | -11.56                      | -13.24        | -0.22            |
| GARCÍA GONZÁLEZ (3)        | 39,665            | 3,606          | 9.09             | 48,176                | 5,065          | 10.51            | -17.67                      | -28.80        | -1.42            |
| PANTALEÓN                  | 34,454            | 4,332          | 12.57            | 52,233                | 6,831          | 13.08            | -34.04                      | -36.59        | -0.51            |
| FANJUL                     | 27,166            | 2,692          | 9.91             | 29,862                | 3,348          | 11.21            | -9.03                       | -19.58        | -1.30            |
| MENCHACA                   | 23,276            | 3,427          | 14.72            | 25,000                | 4,000          | 16.00            | -6.90                       | -14.33        | -1.28            |
| PERNO                      | 17,820            | 1,953          | 10.96            | 26,174                | 3,112          | 11.89            | -31.92                      | -37.24        | -0.93            |
| JIMÉNEZ SAINZ              | 8,659             | 1,072          | 12.38            | 11,700                | 858            | 7.33             | -25.99                      | 24.90         | 5.04             |

**NOTAS: 2/ El valor entre paréntesis corresponde al número de ingenios que agrupa el Consorcio, cuando este dato es mayor a 1.**

**REPORTE DE AVANCE DE PRODUCCIÓN DE CAÑA Y AZÚCAR**

Ciclo azucarero 2011/12

Reporte No. 21

SEMANA NO. 28

Período del 1° al 7 Abr. de 2012

Días acumulados de zafra: 160



**1er. ESTIMADO 2011/12 – REPORTE ACUM.A LA SEMANA 28 - PRESENTACIÓN POR CONSORCIO <sup>2/</sup>**

| CONSORCIO                  | REAL ZAFRA 2011/12 |                    |               | 1er. ESTIMADO 2011/12 |                    |               | VARIACIÓN (REAL / ESTIMADO) |                    |               |
|----------------------------|--------------------|--------------------|---------------|-----------------------|--------------------|---------------|-----------------------------|--------------------|---------------|
|                            | Caña Molida Bruta  | Azúcar Física Real | Rend. Fábrica | Caña Molida Bruta     | Azúcar Física Real | Rend. Fábrica | Caña Molida Bruta           | Azúcar Física Real | Rend. Fábrica |
|                            | (Tons.)            | (Ton)              | %             | (Tons.)               | (Ton)              | %             | %                           | %                  | Real - Est.   |
| <b>TOTAL</b>               | <b>35,879,800</b>  | <b>3,877,319</b>   | <b>10.81</b>  | <b>39,292,371</b>     | <b>4,518,556</b>   | <b>11.50</b>  | <b>-8.69</b>                | <b>-14.19</b>      | <b>-0.69</b>  |
| FEESA (9)                  | 7,382,205          | 856,030            | 11.60         | 8,059,218             | 956,995            | 11.87         | -8.40                       | -10.55             | -0.28         |
| BETA SAN MIGUEL (6)        | 4,702,620          | 482,094            | 10.25         | 5,154,750             | 589,480            | 11.44         | -8.77                       | -18.22             | -1.18         |
| ZUCARMEX (5)               | 3,360,366          | 387,650            | 11.54         | 3,586,719             | 438,066            | 12.21         | -6.31                       | -11.51             | -0.68         |
| G. AZUCARERO MÉXICO (4)    | 2,722,430          | 281,339            | 10.33         | 2,919,683             | 326,957            | 11.20         | -6.76                       | -13.95             | -0.86         |
| PIASA (2)                  | 2,495,724          | 254,031            | 10.18         | 2,749,550             | 323,375            | 11.76         | -9.23                       | -21.44             | -1.58         |
| SANTOS (6)                 | 2,340,952          | 248,993            | 10.64         | 2,713,476             | 300,684            | 11.08         | -13.73                      | -17.19             | -0.44         |
| SÁENZ (3)                  | 2,321,303          | 247,391            | 10.66         | 2,553,708             | 293,303            | 11.49         | -9.10                       | -15.65             | -0.83         |
| PORRES (3)                 | 2,132,085          | 219,316            | 10.29         | 2,395,184             | 256,682            | 10.72         | -10.98                      | -14.56             | -0.43         |
| G. AZUCAR. DEL TRÓPICO (2) | 1,531,501          | 173,568            | 11.33         | 1,605,292             | 190,889            | 11.89         | -4.60                       | -9.07              | -0.56         |
| LA MARGARITA (3)           | 1,347,982          | 151,223            | 11.22         | 1,374,622             | 165,828            | 12.06         | -1.94                       | -8.81              | -0.85         |
| MOTZORONGO (2)             | 1,209,086          | 128,964            | 10.67         | 1,158,800             | 132,784            | 11.46         | 4.34                        | -2.88              | -0.79         |
| GARCÍA GONZÁLEZ (3)        | 790,444            | 69,169             | 8.75          | 985,010               | 97,038             | 9.85          | -19.75                      | -28.72             | -1.10         |
| PUGA                       | 751,300            | 84,360             | 11.23         | 706,700               | 80,990             | 11.46         | 6.31                        | 4.16               | -0.23         |
| PANTALEÓN                  | 665,744            | 77,316             | 11.61         | 878,927               | 108,266            | 12.32         | -24.25                      | -28.59             | -0.70         |
| FANJUL                     | 573,432            | 56,415             | 9.84          | 658,627               | 71,102             | 10.80         | -12.94                      | -20.66             | -0.96         |
| LOS MOCHIS                 | 553,467            | 46,443             | 8.39          | 613,605               | 58,599             | 9.55          | -9.80                       | -20.74             | -1.16         |
| MENCHACA                   | 499,113            | 61,598             | 12.34         | 495,000               | 62,464             | 12.62         | 0.83                        | -1.39              | -0.28         |
| PERNO                      | 377,475            | 39,579             | 10.49         | 453,830               | 53,410             | 11.77         | -16.82                      | -25.90             | -1.28         |
| JIMÉNEZ SAINZ              | 122,571            | 11,840             | 9.66          | 138,600               | 11,643             | 8.40          | -11.57                      | 1.69               | 1.26          |

**NOTAS: 2/ El valor entre paréntesis corresponde al número de ingenios que agrupa el Consorcio, cuando este dato es mayor a 1.**

**REPORTE DE AVANCE DE PRODUCCIÓN DE CAÑA Y AZÚCAR**

Ciclo azucarero 2011/12

Reporte No. 21

SEMANA NO. 28

Período del 1° al 7 Abr. de 2012

Días acumulados de zafra: 160



**GRADO DE AVANCE 1er. ESTIMADO 2011/12 - REPORTE ACUMULADO A LA SEMANA 28 -  
PRESENTACIÓN POR CONSORCIO <sup>2/</sup>**

| CONSORCIO                  | REAL ZAFRA 2011/12 (ACUMULADO) |                   |                  | TOTAL 1er. ESTIMADO 2011/12 |                   |                  | GRADO DE AVANCE (REAL vs TOTAL EST.) |                   |               |
|----------------------------|--------------------------------|-------------------|------------------|-----------------------------|-------------------|------------------|--------------------------------------|-------------------|---------------|
|                            | Sup. Cosechada                 | Caña Molida Bruta | Azúcar Física    | Sup. Cosechada              | Caña Molida Bruta | Azúcar Física    | Sup. Cosechada                       | Caña Molida Bruta | Azúcar Física |
|                            | (Has.)                         | (Ton)             | (Ton)            | (Has.)                      | (Ton)             | (Ton)            | %                                    |                   |               |
| <b>TOTAL</b>               | <b>536,827</b>                 | <b>35,879,800</b> | <b>3,877,319</b> | <b>718,255</b>              | <b>45,929,813</b> | <b>5,339,462</b> | <b>74.74</b>                         | <b>78.12</b>      | <b>72.62</b>  |
| FEESA (9)                  | 102,046                        | 7,382,205         | 856,030          | 133,270                     | 9,175,157         | 1,100,576        | 76.57                                | 80.46             | 77.78         |
| BETA SAN MIGUEL (6)        | 74,115                         | 4,702,620         | 482,094          | 108,474                     | 6,284,294         | 722,514          | 68.32                                | 74.83             | 66.72         |
| ZUCARMEX (5)               | 39,571                         | 3,360,366         | 387,650          | 53,323                      | 4,371,221         | 534,787          | 74.21                                | 76.87             | 72.49         |
| G. AZUCARERO MÉXICO (4)    | 35,674                         | 2,722,430         | 281,339          | 49,745                      | 3,749,086         | 424,178          | 71.71                                | 72.62             | 66.33         |
| PIASA (2)                  | 43,461                         | 2,495,724         | 254,031          | 62,483                      | 3,125,634         | 375,076          | 69.56                                | 79.85             | 67.73         |
| SANTOS (6)                 | 48,256                         | 2,340,952         | 248,993          | 55,202                      | 2,895,606         | 323,566          | 87.42                                | 80.84             | 76.95         |
| SÁENZ (3)                  | 30,871                         | 2,321,303         | 247,391          | 45,294                      | 3,156,288         | 367,149          | 68.16                                | 73.55             | 67.38         |
| PORRES (3)                 | 27,745                         | 2,132,085         | 219,316          | 34,223                      | 2,460,094         | 264,049          | 81.07                                | 86.67             | 83.06         |
| G. AZUCAR. DEL TRÓPICO (2) | 19,930                         | 1,531,501         | 173,568          | 25,048                      | 1,774,290         | 212,179          | 79.57                                | 86.32             | 81.80         |
| LA MARGARITA (3)           | 27,989                         | 1,347,982         | 151,223          | 30,687                      | 1,443,980         | 174,708          | 91.21                                | 93.35             | 86.56         |
| MOTZORONGO (2)             | 22,517                         | 1,209,086         | 128,964          | 23,688                      | 1,273,342         | 146,429          | 95.06                                | 94.95             | 88.07         |
| GARCÍA GONZÁLEZ (3)        | 12,136                         | 790,444           | 69,169           | 18,540                      | 1,112,440         | 111,023          | 65.46                                | 71.06             | 62.30         |
| PUGA                       | 9,913                          | 751,300           | 84,360           | 17,650                      | 1,217,850         | 146,142          | 56.16                                | 61.69             | 57.72         |
| PANTALEÓN                  | 7,308                          | 665,744           | 77,316           | 14,824                      | 1,116,085         | 138,994          | 49.30                                | 59.65             | 55.63         |
| FANJUL                     | 9,360                          | 573,432           | 56,415           | 13,836                      | 750,000           | 81,832           | 67.65                                | 76.46             | 68.94         |
| LOS MOCHIS *               | 7,288                          | 553,467           | 46,443           | 7,654                       | 613,605           | 58,599           | 95.21                                | 90.20             | 79.26         |
| MENCHACA                   | 9,811                          | 499,113           | 61,598           | 10,529                      | 694,917           | 88,962           | 93.18                                | 71.82             | 69.24         |
| PERNO                      | 6,718                          | 377,475           | 39,579           | 8,461                       | 464,268           | 54,954           | 79.40                                | 81.31             | 72.02         |
| JIMÉNEZ SAINZ              | 2,117                          | 122,571           | 11,840           | 3,166                       | 160,587           | 13,745           | 66.86                                | 76.33             | 86.14         |

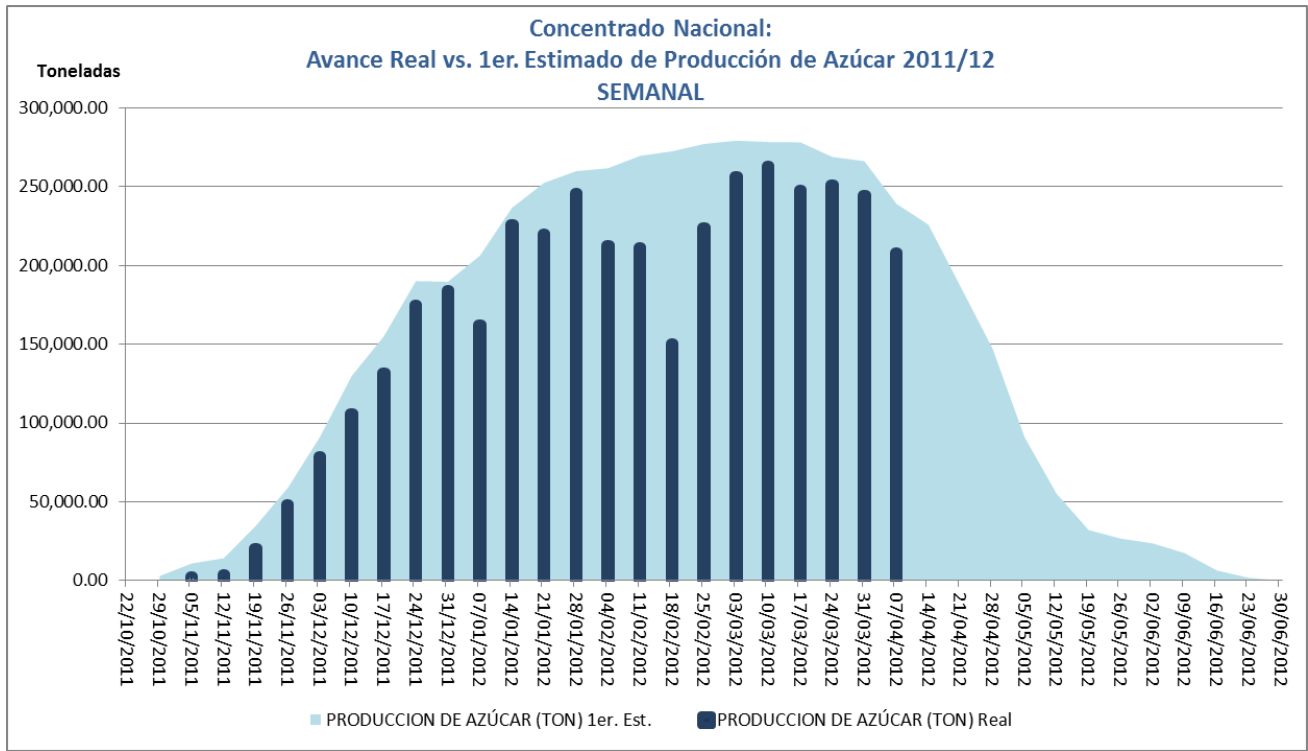
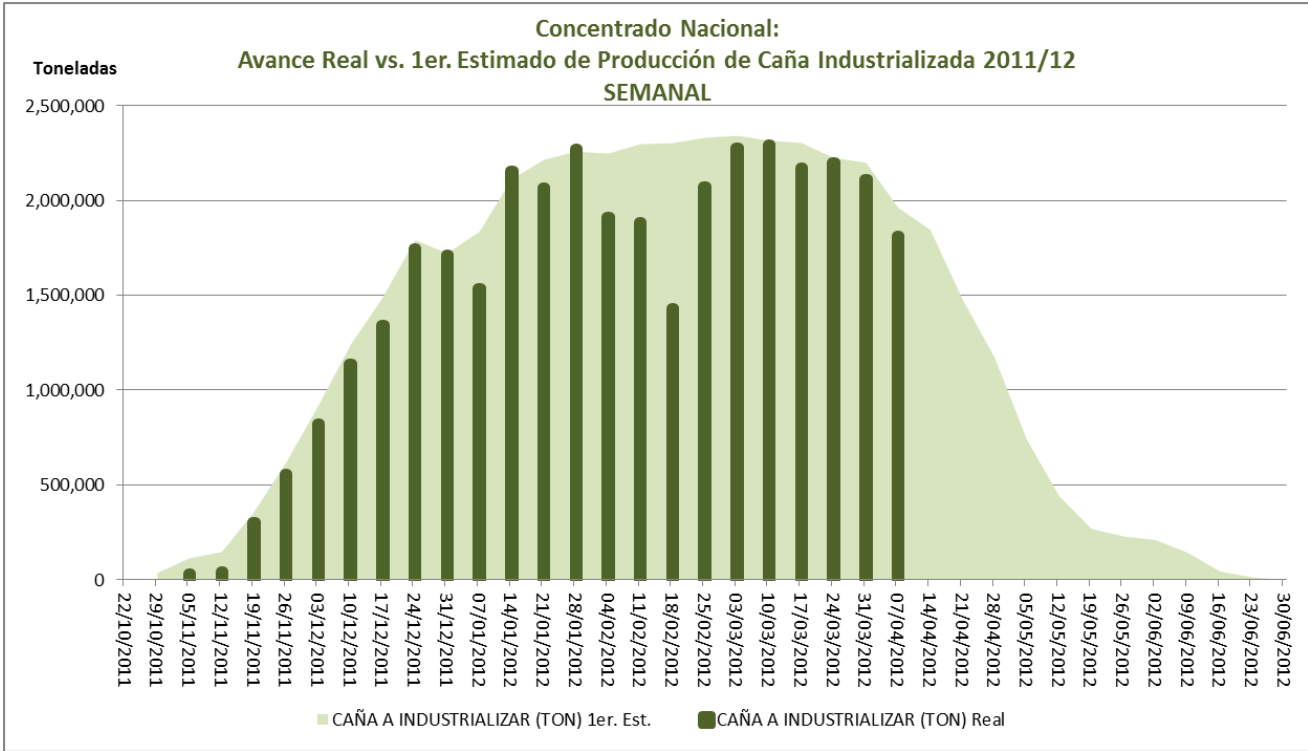
\* **Nota:** El Grupo / Ingenio ha concluido la zafra, por lo que el indicador es **Grado de Cumplimiento** respecto de lo proyectado en el 1er. Estimado de Producción

<sup>2/</sup> El valor entre paréntesis corresponde al número de ingenios que agrupa el Consorcio, cuando este dato es mayor a 1.



**ANEXO**

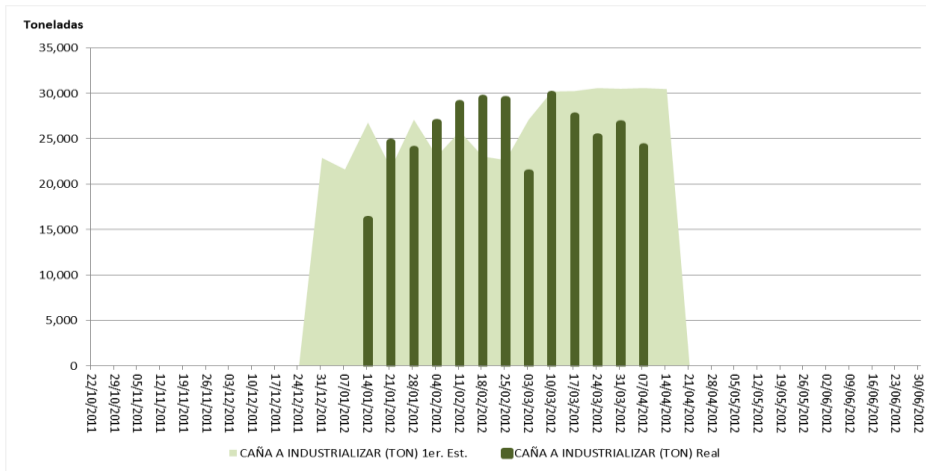
**COMPARATIVO AVANCE REAL Y PRIMER ESTIMADO**



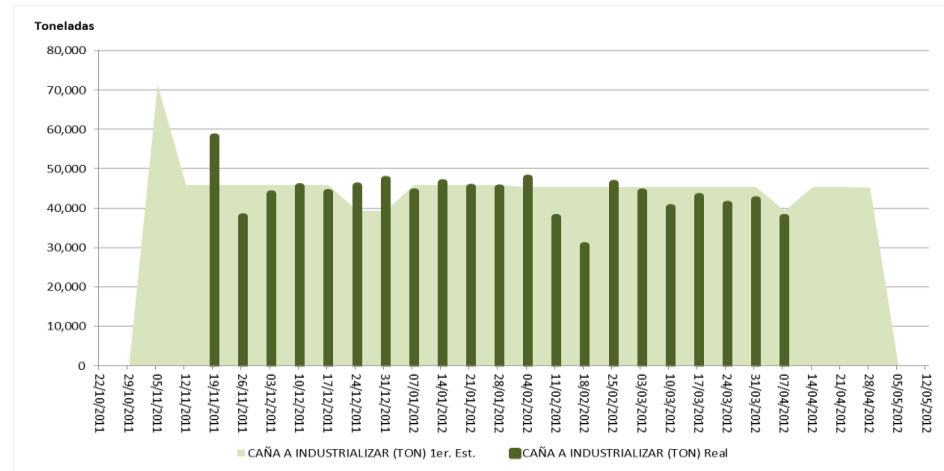


**ANEXO COMPARATIVO AVANCE REAL Y PRIMER ESTIMADO**

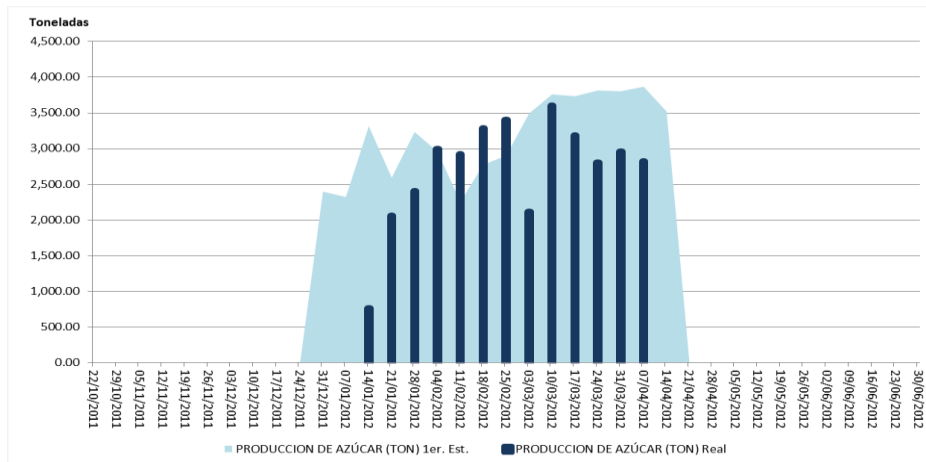
**Campeche: Avance real vs. 1er. Estimado de producción de Caña Industrializada 2011/12 – SEMANAL**



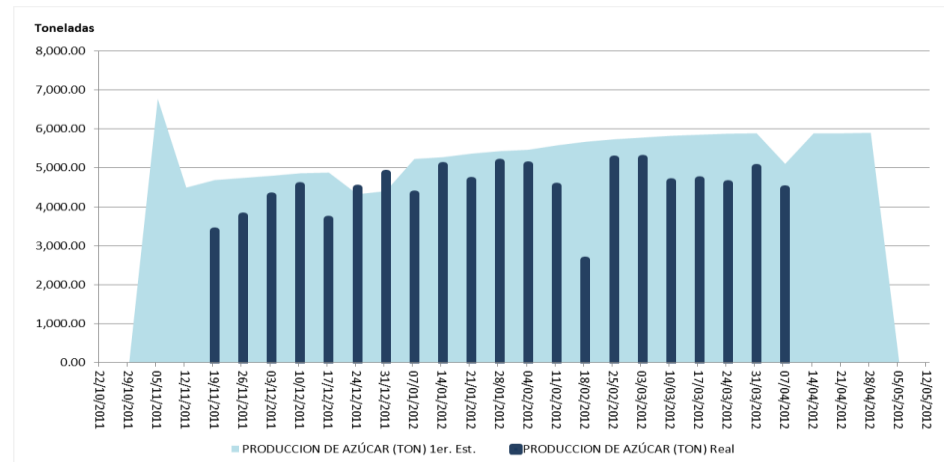
**Colima: Avance real vs. 1er. Estimado de producción de Caña Industrializada 2011/12 – SEMANAL**



**Campeche: Avance real vs. 1er. Estimado de producción de Azúcar 2011/12 SEMANAL**



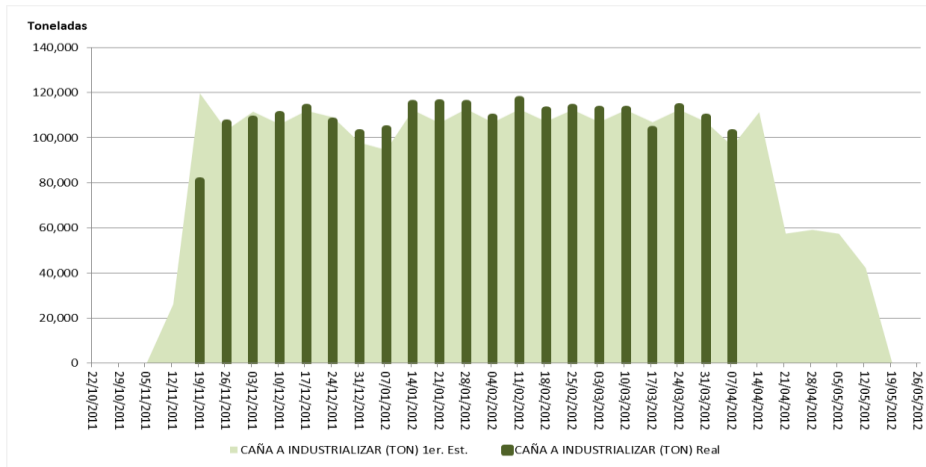
**Colima: Avance real vs. 1er. Estimado de producción de Azúcar 2011/12 SEMANAL**



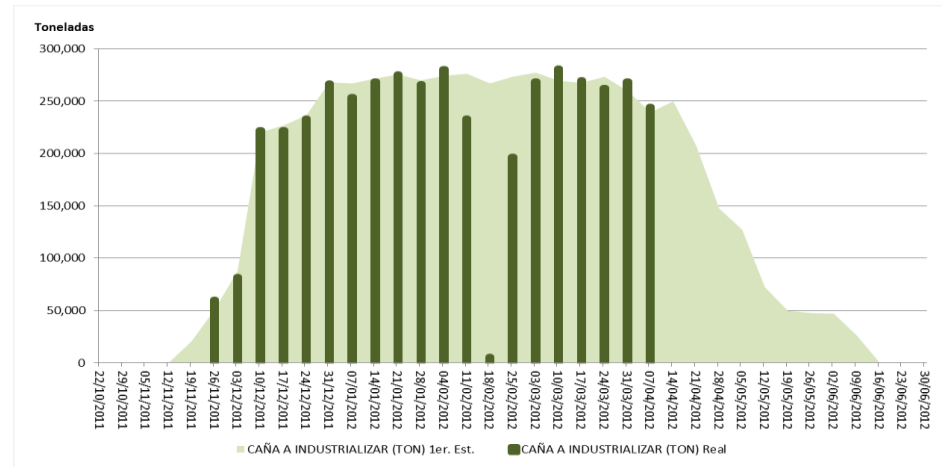


**ANEXO COMPARATIVO AVANCE REAL Y PRIMER ESTIMADO**

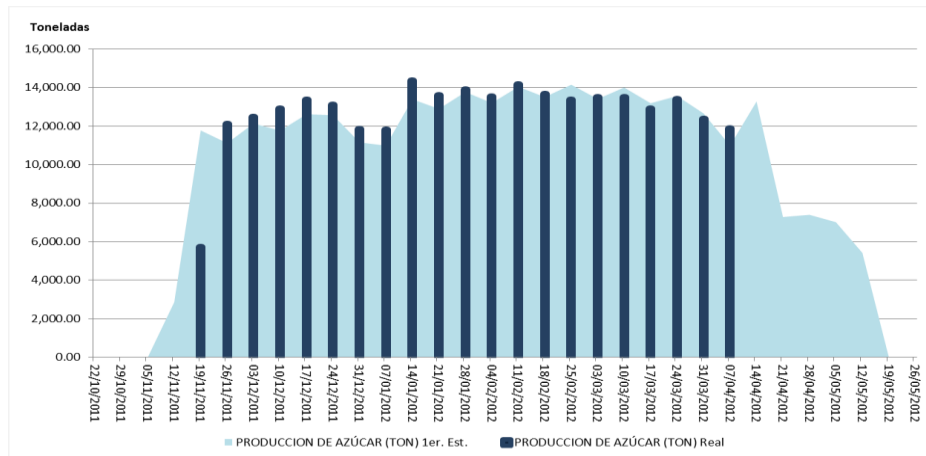
**Chiapas: Avance real vs. 1er. Estimado de producción de Caña Industrializada 2011/12 - SEMANAL**



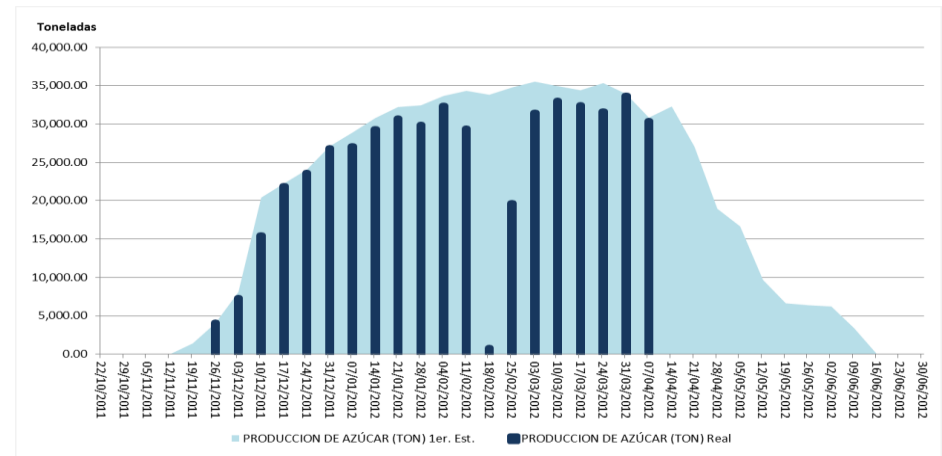
**Jalisco: Avance real vs. 1er. Estimado de producción de Caña Industrializada 2011/12 - SEMANAL**



**Chiapas: Avance real vs. 1er. Estimado de producción de Azúcar 2011/12 SEMANAL**



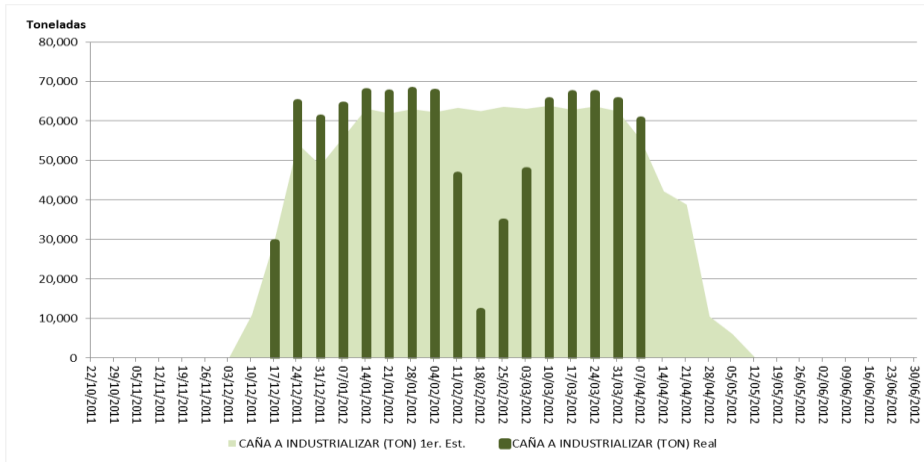
**Jalisco: Avance real vs. 1er. Estimado de producción de Azúcar 2011/12 SEMANAL**



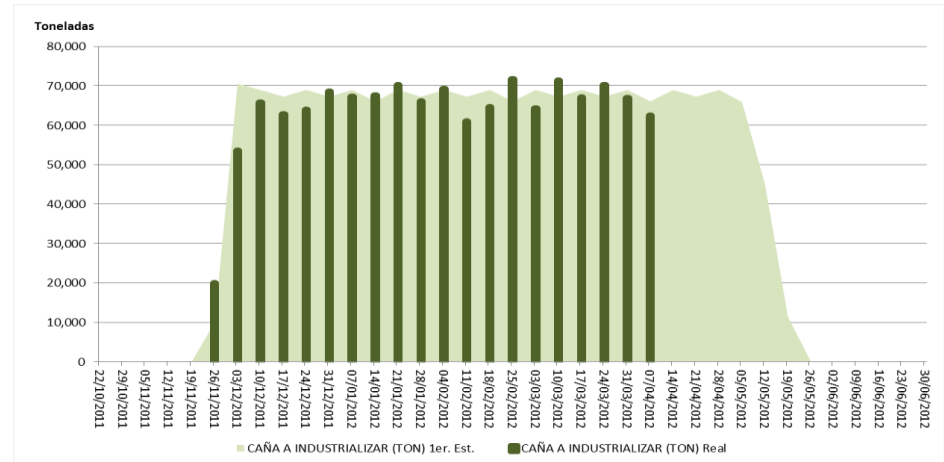


**ANEXO COMPARATIVO AVANCE REAL Y PRIMER ESTIMADO**

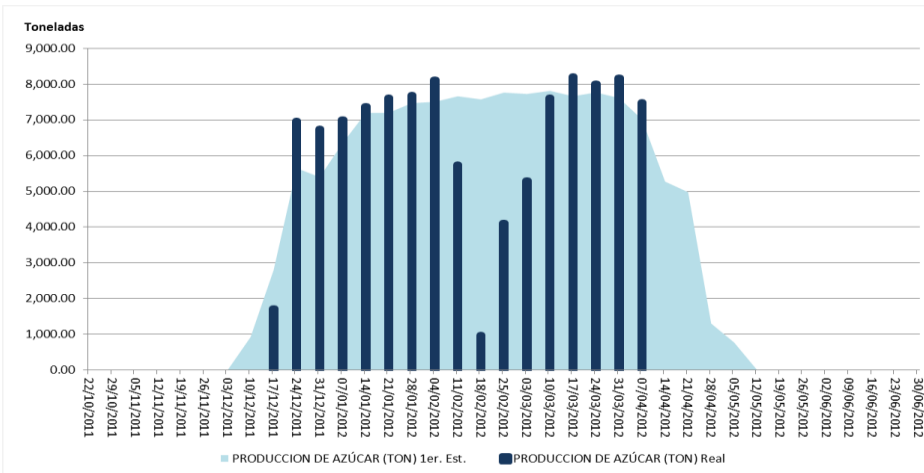
**Michoacán: Avance real vs. 1er. Estimado de producción de Caña Industrializada 2011/12 - SEMANAL**



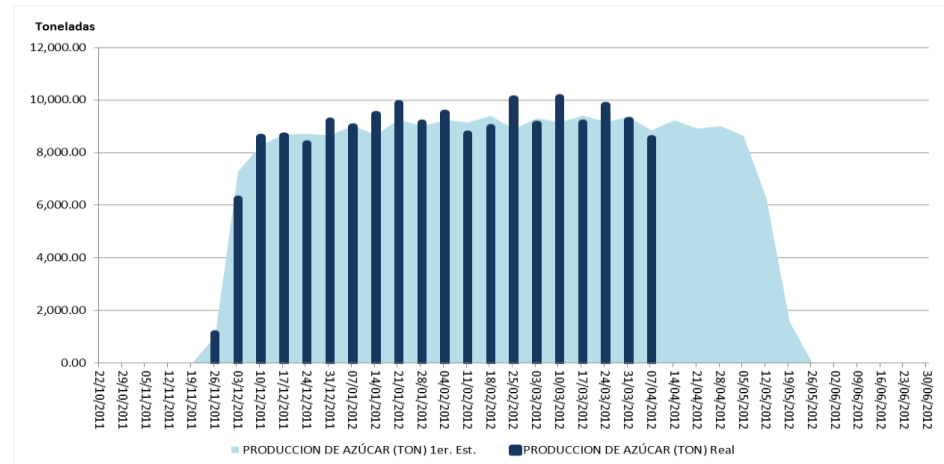
**Morelos: Avance real vs. 1er. Estimado de producción de Caña Industrializada 2011/12 - SEMANAL**



**Michoacán: Avance real vs. 1er. Estimado de producción de Azúcar 2011/12 SEMANAL**



**Morelos: Avance real vs. 1er. Estimado de producción de Azúcar 2011/12 SEMANAL**

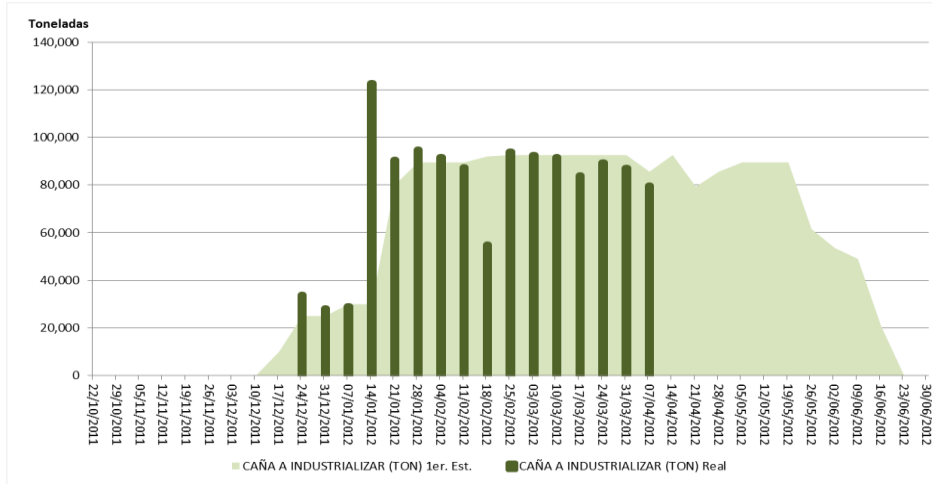




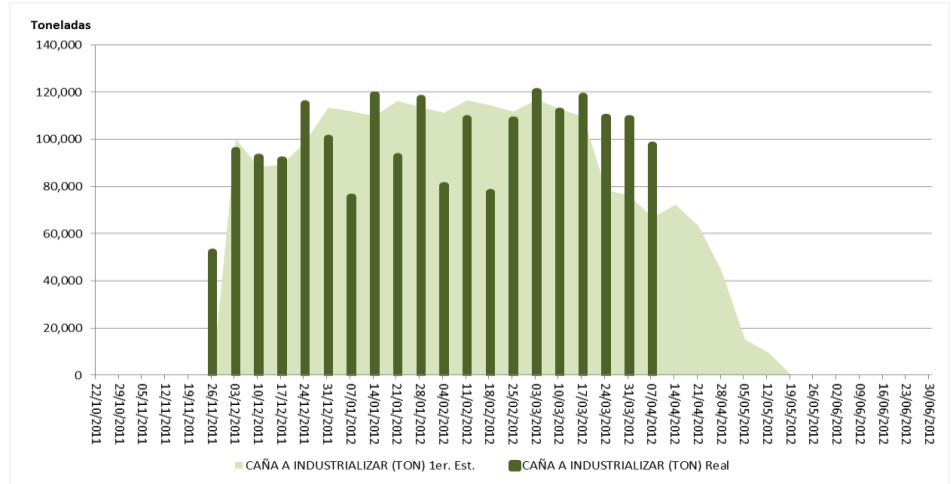


**ANEXO COMPARATIVO AVANCE REAL Y PRIMER ESTIMADO**

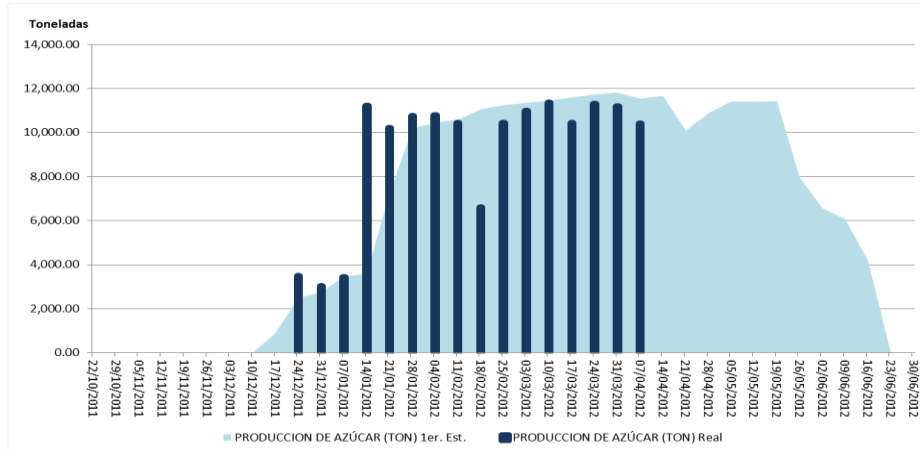
**Nayarit: Avance real vs. 1er. Estimado de producción de Caña Industrializada 2011/12 - SEMANAL**



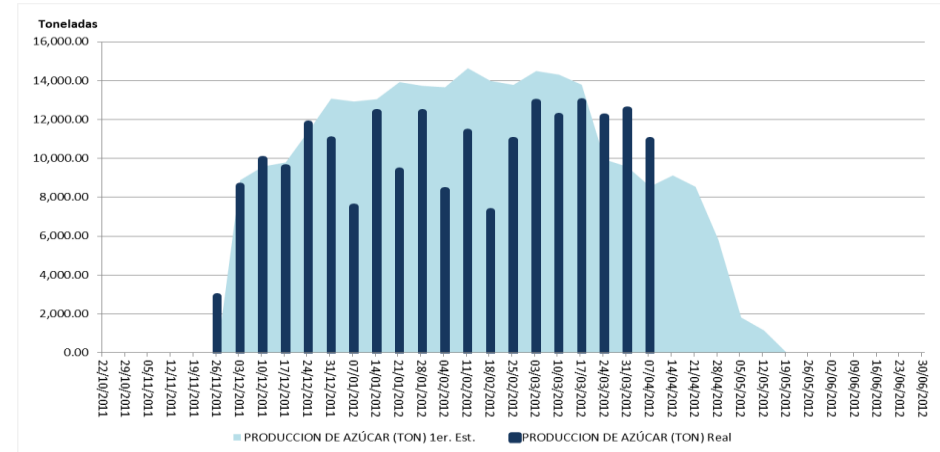
**Oaxaca: Avance real vs. 1er. Estimado de producción de Caña Industrializada 2011/12 - SEMANAL**



**Nayarit: Avance real vs. 1er. Estimado de producción de Azúcar 2011/12 SEMANAL**



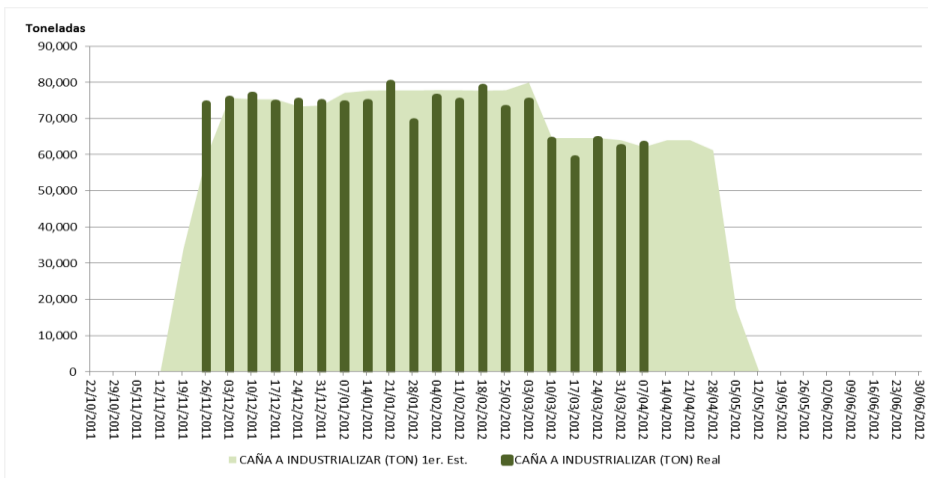
**Oaxaca: Avance real vs. 1er. Estimado de producción de Azúcar 2011/12 SEMANAL**



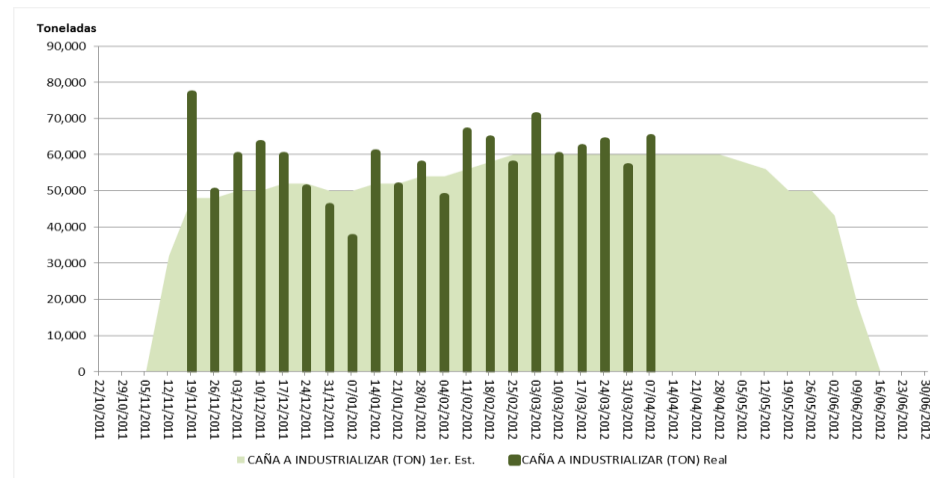


**ANEXO COMPARATIVO AVANCE REAL Y PRIMER ESTIMADO**

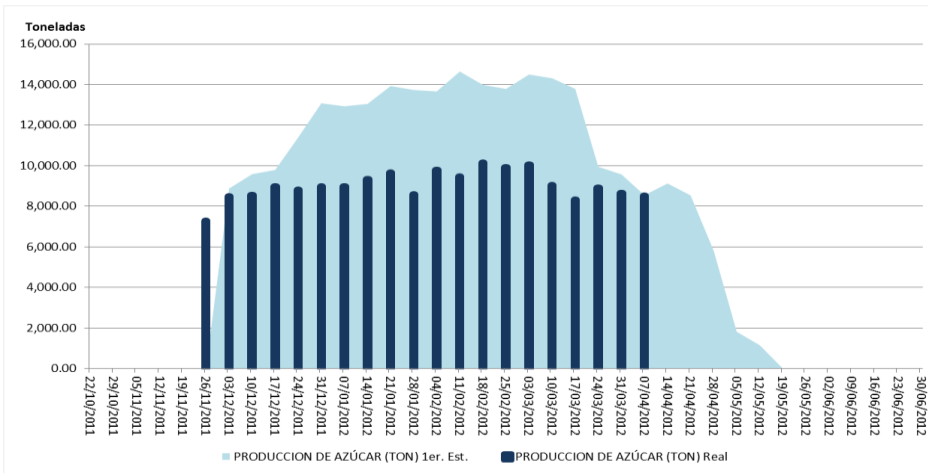
**Puebla: Avance real vs. 1er. Estimado de producción de Caña Industrializada 2011/12 - SEMANAL**



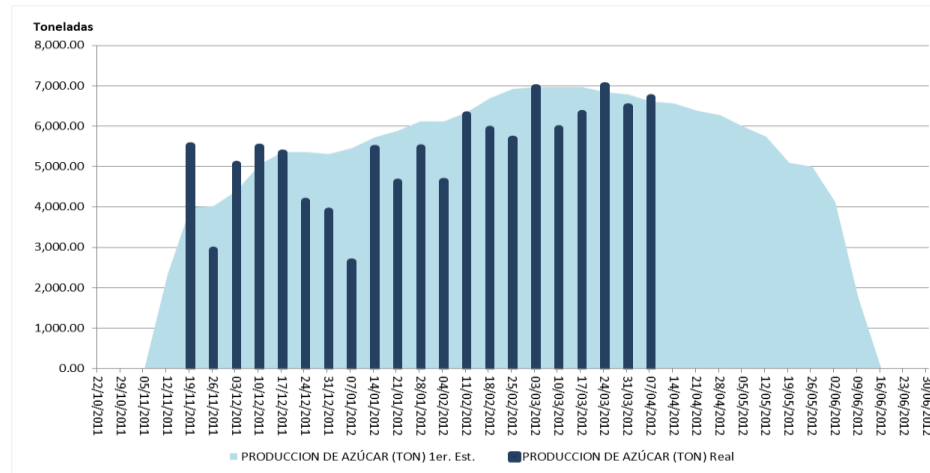
**Quintana Roo: Avance real vs. 1er. Estimado de producción de Caña Industrializada 2011/12 - SEMANAL**



**Puebla: Avance real vs. 1er. Estimado de producción de Azúcar 2011/12 SEMANAL**



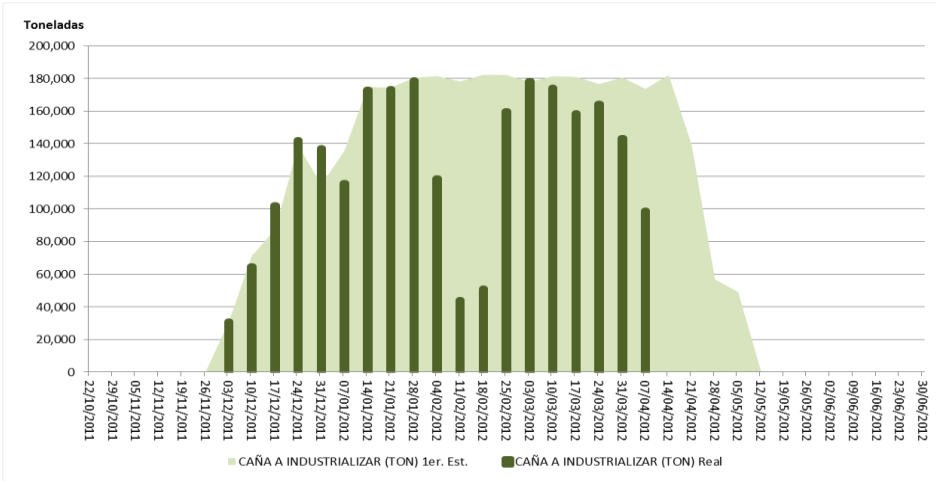
**Quintana Roo: Avance real vs. 1er. Estimado de producción de Azúcar 2011/12 SEMANAL**



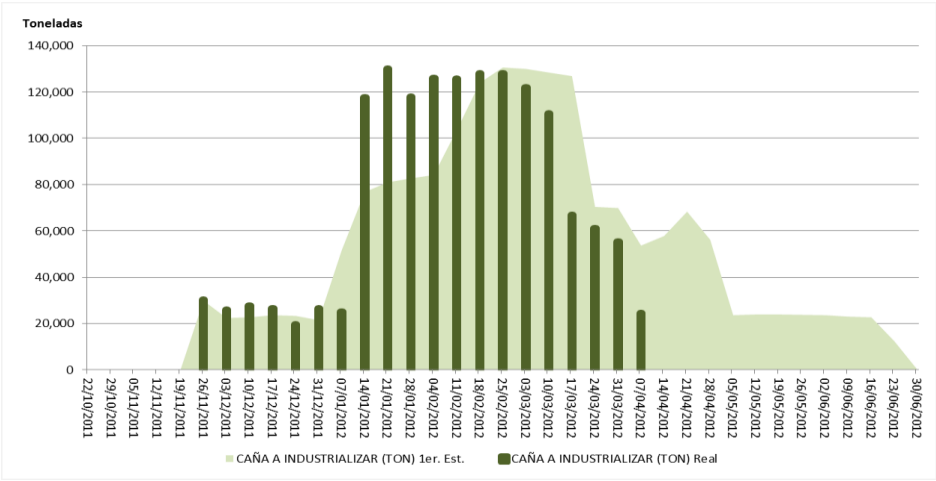


**ANEXO COMPARATIVO AVANCE REAL Y PRIMER ESTIMADO**

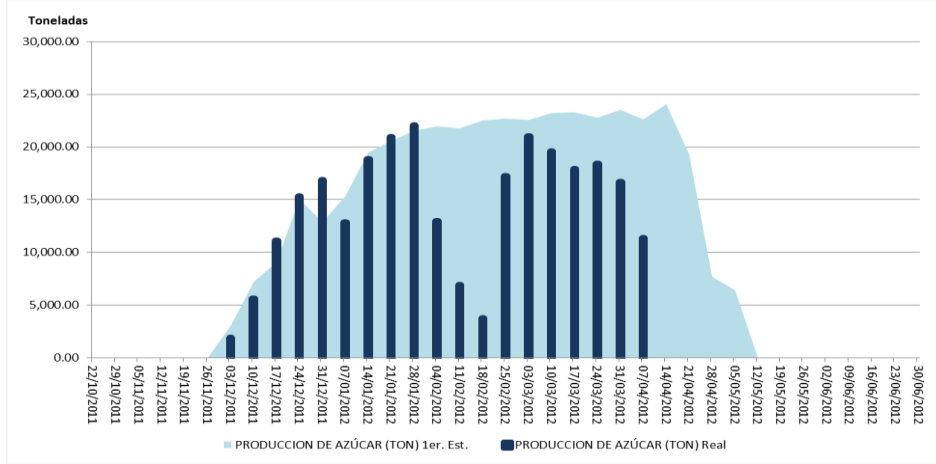
**San Luis Potosí: Avance real vs. 1er. Estimado de producción de Caña Industrializada 2011/12 - SEMANAL**



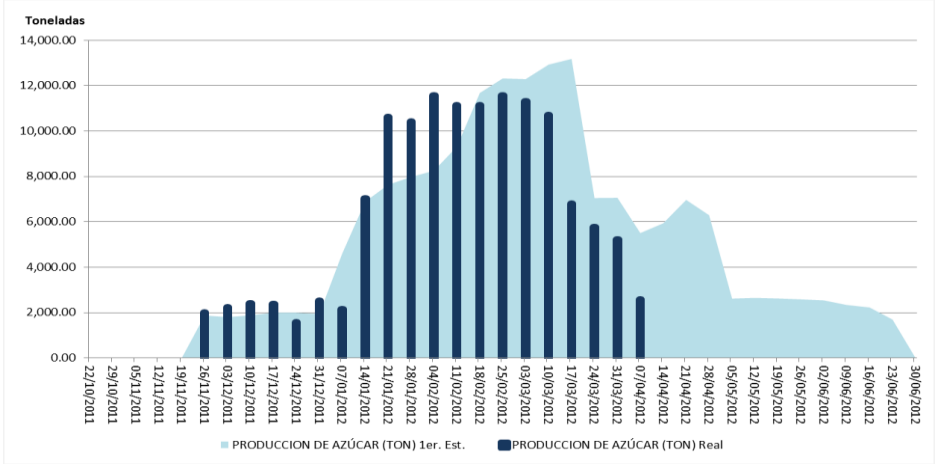
**Sinaloa: Avance real vs. 1er. Estimado de producción de Caña Industrializada 2011/12 - SEMANAL**



**San Luis Potosí: Avance real vs. 1er. Estimado de producción de Azúcar 2011/12 SEMANAL**



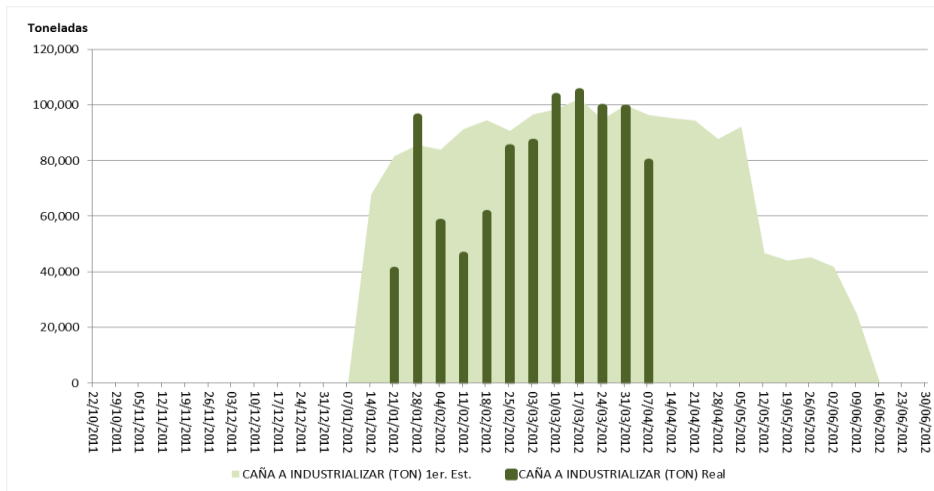
**Sinaloa: Avance real vs. 1er. Estimado de producción de Azúcar 2011/12 SEMANAL**



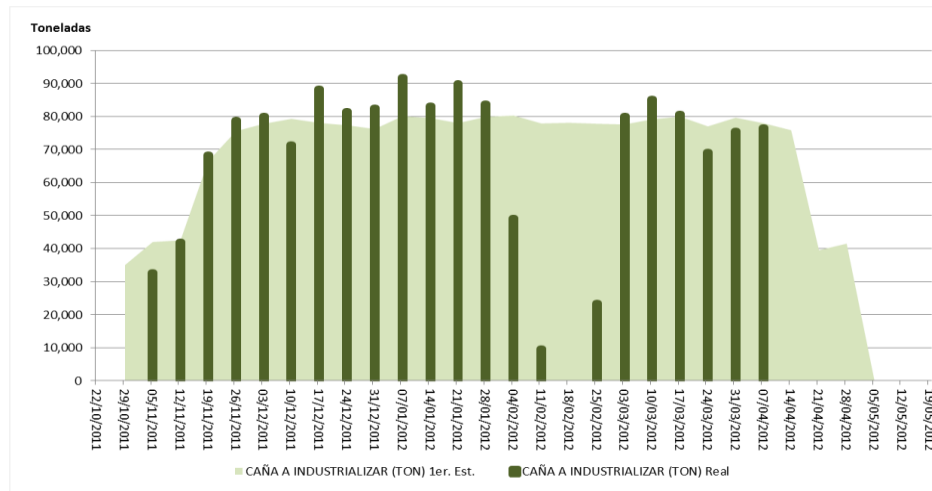


**ANEXO COMPARATIVO AVANCE REAL Y PRIMER ESTIMADO**

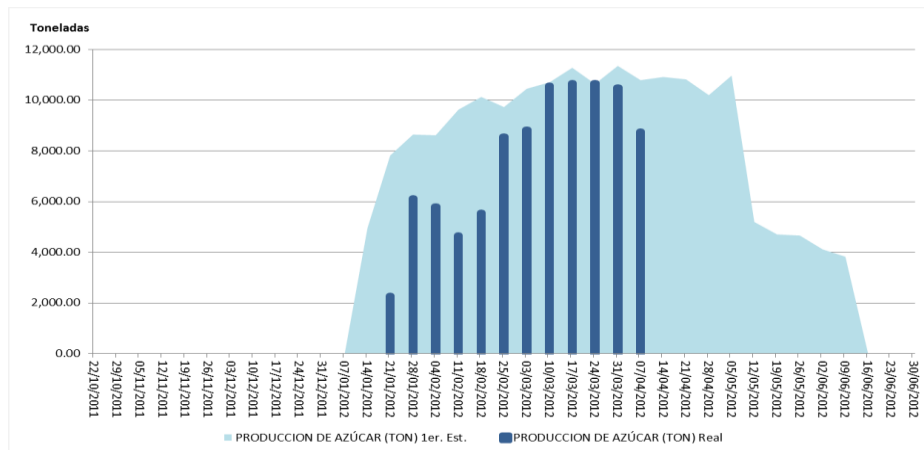
**Tabasco: Avance real vs. 1er. Estimado de producción de Caña Industrializada 2011/12 - SEMANAL**



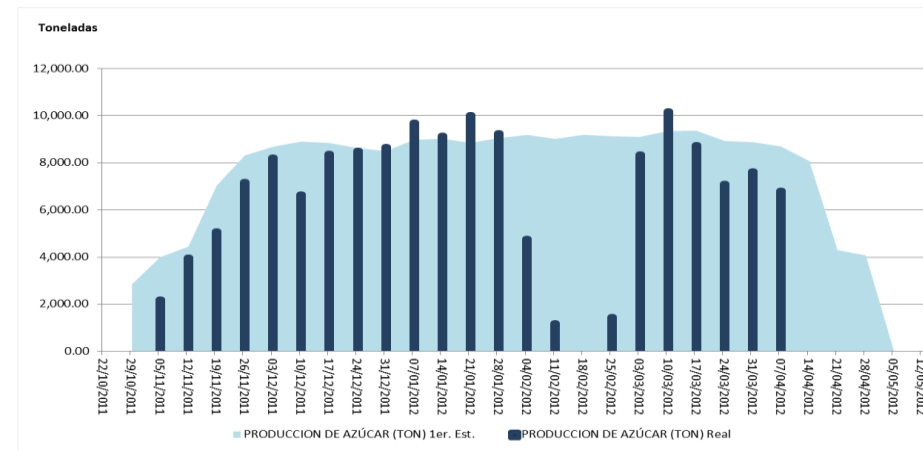
**Tamaulipas: Avance real vs. 1er. Estimado de producción de Caña Industrializada 2011/12 - SEMANAL**



**Tabasco: Avance real vs. 1er. Estimado de producción de Azúcar 2011/12 SEMANAL**



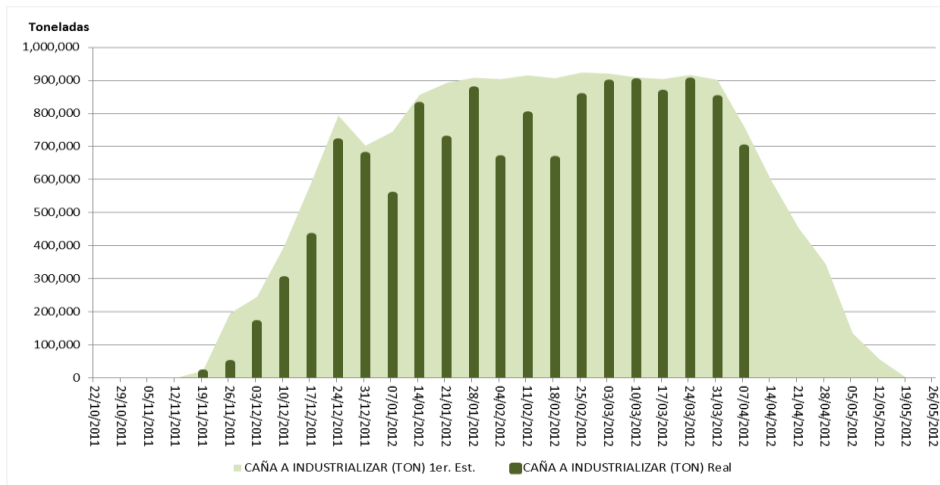
**Tamaulipas: Avance real vs. 1er. Estimado de producción de Azúcar 2011/12 SEMANAL**





**ANEXO COMPARATIVO AVANCE REAL Y PRIMER ESTIMADO**

**Veracruz: Avance real vs. 1er. Estimado de producción de Caña Industrializada 2011/12 – SEMANAL**



**Veracruz: Avance real vs. 1er. Estimado de producción de Azúcar 2011/12 SEMANAL**

