

**CALENDARIO DE INICIOS DE ZAFRA 2015/16**

INGENIO	Fecha de Inicio Real	Fecha de Término Real	Días corrientes de zafra	INGENIO	Fecha de Inicio Real	Fecha de Término Real	Días corrientes de zafra
ELDORADO *	03/02/2016	08/04/2016	65	HUIXTLA *	10/12/2015	26/05/2016	168
EL REFUGIO*	30/11/2015	13/04/2016	135	SAN JOSÉ DE ABAJO *	04/12/2015	26/05/2016	174
EL MODELO*	26/11/2015	24/04/2016	150	CENTRAL CASASANO *	23/11/2015	28/05/2016	187
PUJLITIC (LA FE)*	05/11/2015	27/04/2016	174	SANTA ROSALÍA *	19/01/2016	28/05/2016	130
CENTRAL MOTZORONGO*	25/11/2015	29/04/2016	156	EL HIGO *	10/11/2015	31/05/2016	203
LA GLORIA *	09/12/2015	03/05/2016	146	PLAN DE SAN LUIS *	01/12/2015	31/05/2016	182
MAHUIXTLAN *	10/11/2015	10/05/2016	182	LA JOYA *	17/12/2015	01/06/2016	167
CENTRAL PROGRESO *	02/12/2015	11/05/2016	161	JOSÉ MARÍA MORELOS *	28/12/2015	01/06/2016	156
CONSTANCIA *	04/12/2015	11/05/2016	159	EL CARMEN *	20/01/2016	01/06/2016	133
SAN MIGUELITO *	02/12/2015	12/05/2016	162	ALIANZA POPULAR *	05/11/2015	03/06/2016	211
CENTRAL LA PROVIDENCIA *	18/11/2015	12/05/2016	176	SAN CRISTÓBAL (I. AZ.) *	11/12/2015	04/06/2016	176
TALA (JOSE MA. MARTÍNEZ) *	20/11/2015	13/05/2016	175	TRES VALLES *	20/11/2015	04/06/2016	197
AZSUREMEX *	26/01/2016	14/05/2016	109	ADOLFO LÓPEZ MATEOS *	20/11/2015	06/06/2016	199
CORP. AZ. EMILIANO ZAPATA *	25/11/2015	14/05/2016	171	PRESIDENTE BENITO JUÁREZ *	21/01/2016	15/06/2016	146
SAN NICOLÁS *	24/11/2015	14/05/2016	172	TAMAZULA *	31/12/2015	15/06/2016	167
SAN FRANCISCO AMECA *	27/11/2015	15/05/2016	170	SAN RAFAEL DE PUCTÉ *	12/12/2015	16/06/2016	187
P. MACHADO (LA MARGARITA) *	09/11/2015	16/05/2016	189	QUESERÍA *	17/11/2015	17/06/2016	213
SANTA CLARA *	01/12/2015	19/05/2016	170	AARÓN SÁENZ GARZA*	19/12/2015	19/06/2016	183
EL POTRERO *	05/12/2015	19/05/2016	166	PÁNUCO*	23/11/2015	20/06/2016	210
SAN PEDRO *	07/12/2015	19/05/2016	164	PLAN DE AYALA*	02/11/2015	21/06/2016	232
ATENCINGO (I. AZ.) *	11/11/2015	21/05/2016	192	SAN MIGUEL DEL NARANJO *	30/10/2015	27/06/2016	241
CIASA (CUATOTOLAPAM) *	26/12/2015	21/05/2016	147	EL MOLINO *	19/11/2015	02/07/2016	226
PEDERNALES *	08/12/2015	21/05/2016	165	EL MANTE *	25/12/2015	04/07/2016	192
LÁZARO CÁRDENAS *	03/12/2015	23/05/2016	172	PUGA *	20/11/2015	05/07/2016	228
MELCHOR OCAMPO *	26/11/2015	23/05/2016	179	CALIPAM		Sin zafra	
BELLAVISTA *	22/11/2015	24/05/2016	184				

\* Fecha de Término Real

**COMPARATIVO DE AVANCE NACIONAL - ACUMULADO**  
(Datos a la semana 41)

Variable	Superficie Cosechada ha	Caña Molida t	Rendimiento de Campo t/ha	Producción de Azúcar t	Rendimiento de fábrica %	Rendimiento Agroindustrial t azúcar/ha
Real zafra 2015/16 (a)	778,930	54,188,609	69.57	6,117,048	11.29	7.85
1er Estimado 2015/16 (b)	801,510	54,189,784	67.61	6,044,340	11.15	7.54
Real zafra 2014/15 (c) *	783,515	53,599,827	68.41	5,984,961	11.17	7.64
<b>DIFERENCIAS</b>						
(a) - (b)	-22,580	-1,175	1.96	72,708	0.13	0.31
(a) - (c)	-4,586	588,781	1.16	132,087	0.12	0.21

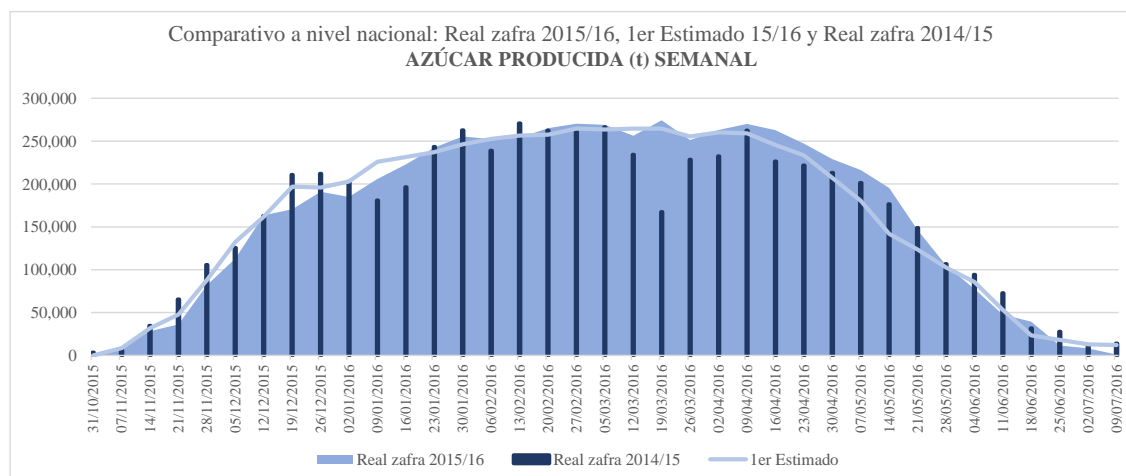
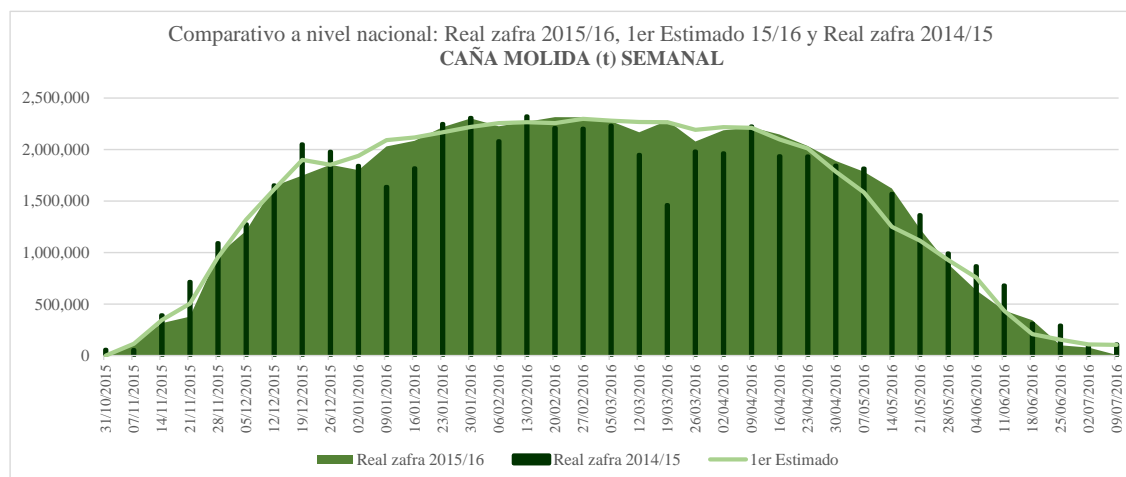
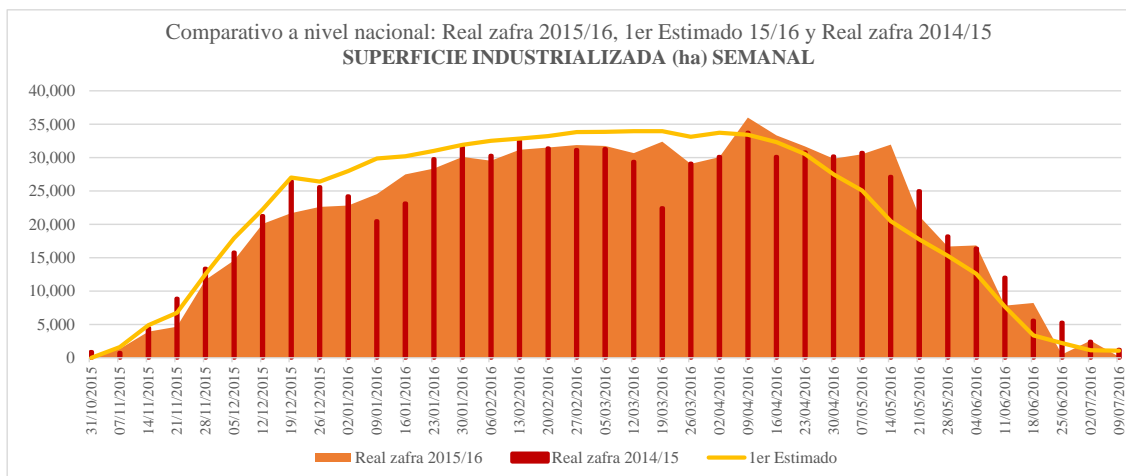
\* Fecha de cierre al 11/07/2015

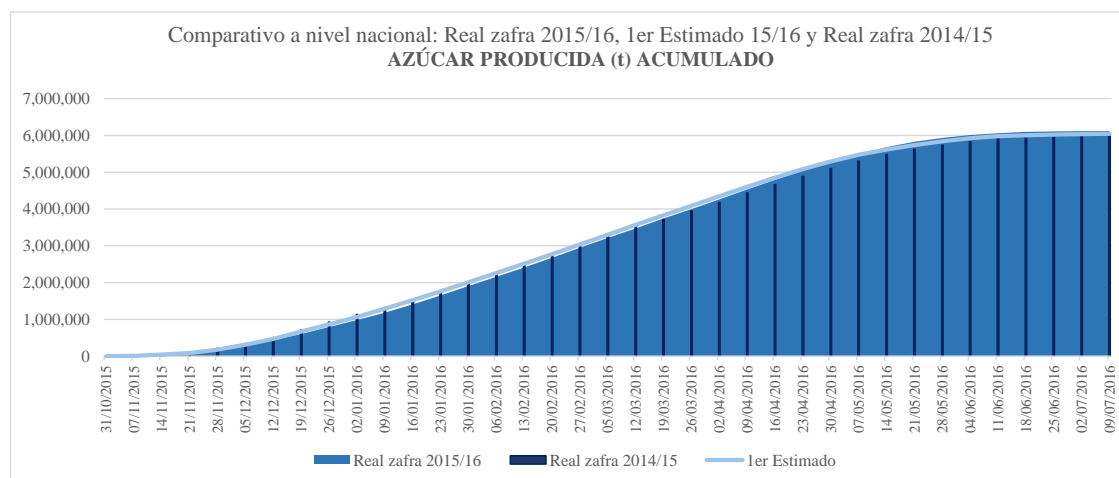
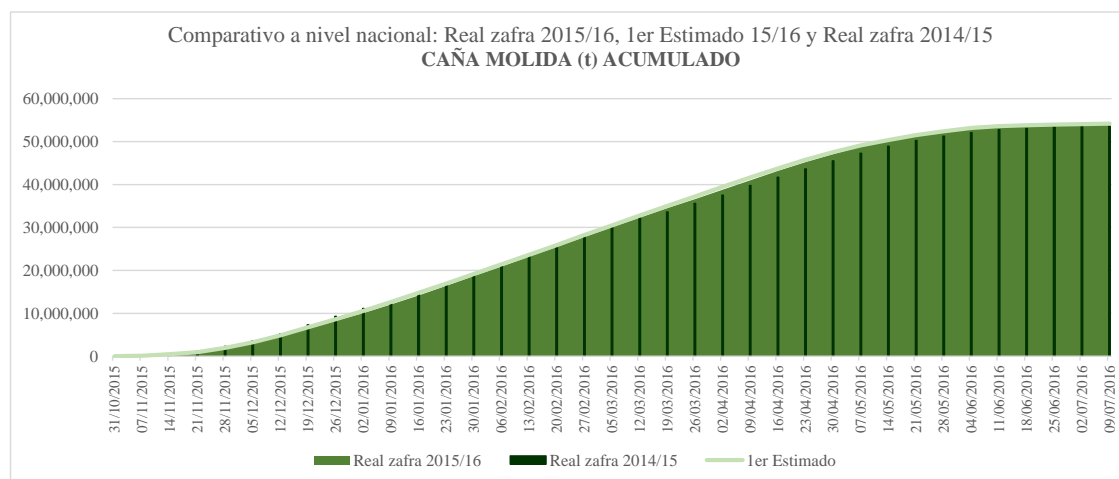
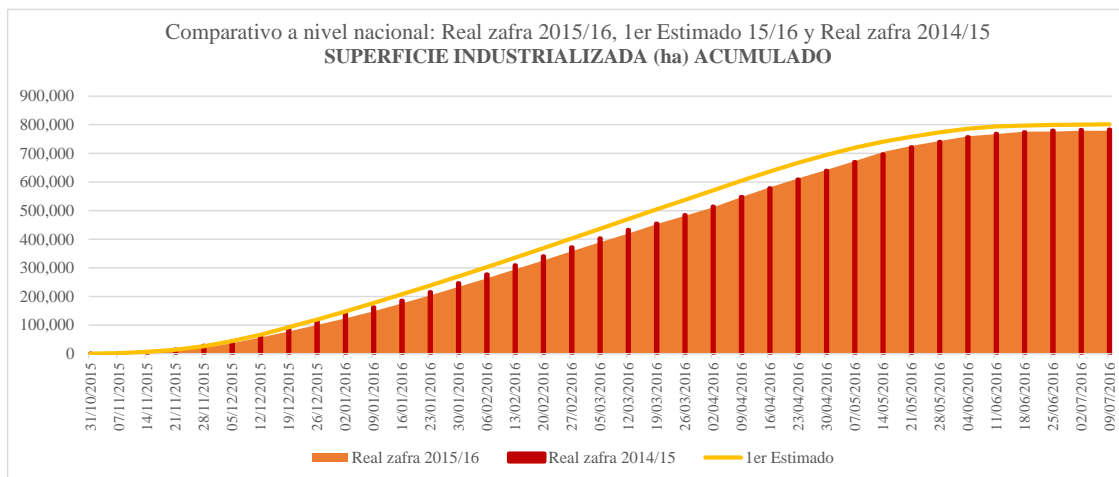
**GRADO DE DESEMPEÑO REAL ZAFRA 2015/16**  
(ACUMULADO) VS. 1er ESTIMADO  
(ACUMULADO)

Superficie Industrializada (%)	Caña Molida (%)	Azúcar Producida (%)
97.18	100.00	101.20

**GRADO DE AVANCE REAL ZAFRA 2015/16**  
(ACUMULADO) VS. 1er ESTIMADO (TOTAL)

Superficie Industrializada (%)	Caña Molida (%)	Azúcar Producida (%)
97.15	99.84	101.01





**REPORTE DE AVANCE DE PRODUCCIÓN POR INGENIO - ACUMULADO, ZAFRA 2015/16**  
**(Datos a la semana 41)**

INGENIO	Superficie Cosechada	Caña Molida	Rendimiento de Campo	Producción de Azúcar	Rendimiento de fábrica	Rendimiento Agroindustrial	Azúcar refinada	Azúcar estándar	Azúcar blanca especial	Azúcar mascabado	Tiempo perdido total	Caña quemada
	ha	t	t/ha	t	%	t azúcar/ha	t	t	t	t	(% tiempo total de la zafra)	%
<b>TOTAL NACIONAL</b>	<b>778,930</b>	<b>54,188,609</b>	<b>69.57</b>	<b>6,117,048</b>	<b>11.29</b>	<b>7.85</b>	<b>1,894,293</b>	<b>3,849,056</b>	<b>228,631</b>	<b>145,068</b>	<b>17.6</b>	<b>93.3</b>
SAN CRISTÓBAL (I. AZ) *	53,825	2,646,308	49.16	285,304	10.78	5.30	243,699	41,604	-	-	23.2	90.4
TRES VALLES *	36,225	2,329,987	64.32	271,014	11.63	7.48	271,014	-	-	-	6.3	89.3
TALA *	22,471	2,012,135	89.54	238,871	11.87	10.63	-	238,871	-	-	16.4	87.1
ATENCINGO (I. AZ) *	15,382	1,810,879	117.72	228,797	12.63	14.87	-	228,797	-	-	10.0	99.6
EL HIGO *	24,428	1,795,411	73.50	198,237	11.04	8.12	-	198,237	-	-	16.5	82.0
S.M. NARANJO *	28,022	1,755,784	62.66	202,848	11.55	7.24	90,716	112,132	-	-	27.9	84.4
PUGA *	19,287	1,716,164	88.98	198,511	11.57	10.29	166,028	-	32,483	-	15.4	99.6
A LÓPEZ MATEOS *	28,411	1,702,820	59.94	189,587	11.13	6.67	189,587	-	-	-	10.9	100.0
EL POTRERO *	25,991	1,653,120	63.60	198,510	12.01	7.64	198,510	-	-	-	6.3	98.0
PÁNUCO *	21,487	1,574,888	73.29	181,127	11.50	8.43	-	114,263	-	66,864	20.3	84.7
PUJLITIC (LA. FE) *	17,177	1,546,230	90.02	185,331	11.99	10.79	-	185,331	-	-	8.6	100.0
LA GLORIA *	17,426	1,434,850	82.34	157,848	11.00	9.06	-	157,848	-	-	20.9	100.0
QUESERÍA *	17,794	1,425,200	80.10	162,549	11.41	9.14	-	130,695	31,854	-	13.8	89.8
CTRAL. MOTZORONGO *	18,608	1,391,682	74.79	150,175	10.79	8.07	-	111,289	-	38,886	11.4	93.2
S. R. PUCTÉ *	30,090	1,335,437	44.38	129,960	9.73	4.32	-	129,960	-	-	28.7	92.9
HUIXTLA *	13,326	1,238,907	92.97	116,976	9.44	8.78	-	116,976	-	-	16.1	98.6
P. AYALA *	18,321	1,238,218	67.58	125,551	10.14	6.85	125,551	-	-	-	19.9	84.4
P. S. LUIS *	21,890	1,230,730	56.22	149,029	12.11	6.81	148,865	163	-	-	18.6	88.1
SAN PEDRO *	18,736	1,202,882	64.20	123,637	10.28	6.60	-	123,637	-	-	19.2	89.0
ALIANZA POPULAR *	21,636	1,174,524	54.28	140,597	11.97	6.50	-	140,597	-	-	18.3	91.7
P. BENITO JUÁREZ *	22,710	1,163,568	51.24	118,689	10.20	5.23	62,933	20,865	34,891	-	22.7	99.4
S.F. AMECA *	13,330	1,161,087	87.10	134,022	11.54	10.05	-	4,917	129,105	-	9.7	83.5
TAMAZÚLA *	10,530	1,156,946	109.87	141,376	12.22	13.43	117,784	23,592	-	-	15.0	100.0
LA MARGARITA *	19,077	1,123,351	58.89	132,650	11.81	6.95	-	132,650	-	-	8.9	97.1
EL MOLINO *	12,029	1,122,402	93.31	134,637	12.00	11.19	-	134,637	-	-	11.3	100.0
M. OCAMPO *	11,111	1,112,239	100.10	131,183	11.79	11.81	-	131,183	-	-	8.8	97.8
CORP. AZ. E. ZAPATA *	10,797	1,056,265	97.83	146,412	13.86	13.56	-	146,412	-	-	15.0	100.0
SAN NICOLÁS *	14,981	1,014,907	67.75	106,198	10.46	7.09	96,074	6,990	-	3,134	12.0	97.9
EL MODELO *	12,650	993,538	78.54	106,250	10.69	8.40	-	106,250	-	-	9.3	98.3
CTRAL. LA PROVIDENCIA *	15,005	864,446	57.61	96,630	11.18	6.44	-	96,630	-	-	18.7	99.9
CTRAL. PROGRESO *	13,896	841,913	60.58	108,017	12.83	7.77	-	108,017	-	-	13.9	99.9
A. SÁENZ GARZA *	11,461	830,025	72.42	85,602	10.31	7.47	58,095	27,507	-	-	33.0	91.7
LA JOYA *	14,821	792,519	53.47	82,428	10.40	5.56	-	62,424	-	20,004	18.1	90.5
EL MANTE *	13,556	782,506	57.72	74,759	9.55	5.51	74,177	583	-	-	29.5	97.8
CONSTANCIA *	12,656	771,752	60.98	86,034	11.15	6.80	-	86,034	-	-	19.4	97.0
BELLAVISTA *	8,278	706,574	85.36	84,844	12.01	10.25	-	84,844	-	-	11.7	91.0
SANTA CLARA *	6,825	674,320	98.80	75,217	11.15	11.02	-	75,217	-	-	16.0	68.4
CIASA (CUATOTOLAPAM) *	13,883	671,912	48.40	80,932	12.05	5.83	-	80,932	-	-	9.4	93.1
SANTA ROSALÍA *	11,778	664,400	56.41	70,193	10.56	5.96	-	70,193	-	-	13.8	87.9
J. M. MORELOS *	8,673	613,196	70.70	62,205	10.14	7.17	-	62,205	-	-	9.7	99.6
CTRAL. CASASANO *	5,236	589,190	112.52	81,745	13.87	15.61	-	81,745	-	-	9.2	99.9
S.J. ABAJO *	9,091	512,984	56.43	54,932	10.71	6.04	-	54,932	-	-	22.6	100.0
SAN MIGUELITO *	5,931	485,674	81.89	50,698	10.44	8.55	-	50,698	-	-	17.8	85.6
EL REFUGIO *	6,456	471,423	73.02	49,775	10.56	7.71	-	33,595	-	16,180	36.7	100.0
MAHUIXTLAN *	5,107	432,924	84.77	45,469	10.50	8.90	-	45,469	-	-	21.2	81.6
PEDERNALES *	4,171	382,214	91.65	45,584	11.93	10.93	-	45,584	-	-	18.4	100.0
L. CÁRDENAS *	4,103	342,798	83.54	39,227	11.44	9.56	31,369	7,560	298	-	17.0	100.0
ELDORADO *	2,984	264,043	88.47	25,769	9.76	8.63	-	25,769	-	-	4.1	100.0
EL CARMEN *	3,724	242,071	65.00	19,891	8.22	5.34	19,891	-	-	-	55.7	98.9
AZSUREMEX *	3,546	131,269	37.02	11,220	8.55	3.16	-	11,220	-	-	47.5	100.0

\* El ingenio concluyó la zafra 2015/16.

REPORTE DE AVANCE DE PRODUCCIÓN POR ESTADO - ACUMULADO, ZAFRA 2015/16  
(Datos a la semana 41)

INGENIO	Superficie Cosechada	Caña Molida	Rendimiento de Campo	Producción de Azúcar	Rendimiento de fábrica	Rendimiento Agroindustrial	Azúcar refinada	Azúcar estándar	Azúcar blanca especial	Azúcar mascabado	Tiempo perdido total	Caña quemada
	ha	t	t/ha	t	%	t azúcar/ha	t	t	t	t	(% tiempo total de la zafra)	%
<b>TOTAL NACIONAL</b>	<b>778,930</b>	<b>54,188,609</b>	<b>69.57</b>	<b>6,117,048</b>	<b>11.29</b>	<b>7.85</b>	<b>1,894,293</b>	<b>3,849,056</b>	<b>228,631</b>	<b>145,068</b>	<b>17.6</b>	<b>93.3</b>
CAMPECHE *	14,821	792,519	53.47	82,428	10.40	5.56	-	62,424	-	20,004	18.1	90.5
CHIAPAS *	30,503	2,785,136	91.31	302,307	10.85	9.91	-	302,307	-	-	12.3	99.3
COLIMA *	17,794	1,425,200	80.10	162,549	11.41	9.14	-	130,695	31,854	-	13.8	89.8
JALISCO *	74,393	6,762,177	90.90	792,502	11.72	10.65	117,784	545,614	129,105	-	11.9	93.2
MICHOACÁN *	15,099	1,399,332	92.68	160,028	11.44	10.60	31,369	128,361	298	-	17.1	89.5
MORELOS *	16,033	1,645,455	102.63	228,157	13.87	14.23	-	228,157	-	-	12.1	100.0
NAYARIT *	31,316	2,838,567	90.64	333,149	11.74	10.64	166,028	134,637	32,483	-	13.4	99.8
OAXACA *	53,944	3,297,594	61.13	372,013	11.28	6.90	189,587	166,245	-	16,180	18.8	99.0
PUEBLA *	15,382	1,810,879	117.72	228,797	12.63	14.87	-	228,797	-	-	10.0	99.6
QUINTANA ROO *	30,090	1,335,437	44.38	129,960	9.73	4.32	-	129,960	-	-	28.7	92.9
SAN LUIS POTOSÍ *	89,869	5,399,255	60.08	618,024	11.45	6.88	365,132	252,892	-	-	21.1	87.2
SINALOA *	2,984	264,043	88.47	25,769	9.76	8.63	-	25,769	-	-	4.1	100.0
TABASCO *	38,034	1,959,237	51.51	200,103	10.21	5.26	62,933	102,279	34,891	-	28.0	95.8
TAMAULIPAS *	25,017	1,612,531	64.46	160,361	9.94	6.41	132,271	28,090	-	-	31.2	94.7
VERACRUZ*	323,650	20,861,246	64.46	2,320,901	11.13	7.17	829,188	1,382,830	-	108,884	18.0	93.3

\* El Estado ha concluido la zafra 2015/16

**COMPARATIVO CONTRA EL 1ER ESTIMADO DE PRODUCCIÓN - ACUMULADO**  
(Datos a la semana 41)

INGENIO	REAL ZAFRA 2015/16					VARIACIÓN ABSOLUTA (REAL - ESTIMADO)				
	Superficie Cosechada	Caña Molid	Rendimiento de Campo	Producción de Azúcar	Rendimiento de fábrica	Superficie Cosechada	Caña Molid	Rendimiento de Campo	Producción de Azúcar	Rendimiento de fábrica
	ha	t	t/ha	t	%	ha	t	t/ha	t	%
<b>TOTAL NACIONAL</b>	<b>778,930</b>	<b>54,188,609</b>	<b>69.57</b>	<b>6,117,048</b>	<b>11.29</b>	<b>-22,580</b>	<b>-1,175</b>	<b>1.96</b>	<b>72,708</b>	<b>0.13</b>
CTRAL. MOTZORONGO *	18,608	1,391,682	74.79	150,175	10.79	407	250,558	12.09	27,135	0.01
EL MANTE *	13,556	782,506	57.72	74,759	9.55	664	182,506	11.18	14,912	-0.42
P.S. LUIS *	21,890	1,230,730	56.22	149,029	12.11	2,075	164,494	2.41	19,543	-0.04
S.J. ABAJO *	9,091	512,984	56.43	54,932	10.71	3,056	162,984	-1.57	19,358	0.54
LA MARGARITA *	19,077	1,123,351	58.89	132,650	11.81	538	140,085	5.85	16,689	0.01
A.LÓPEZ MATEOS *	28,411	1,702,820	59.94	189,587	11.13	-208	132,820	5.08	13,855	-0.06
ATENCINGO (L. AZ.) *	15,382	1,810,879	117.72	228,797	12.63	-30	129,779	8.65	12,714	-0.22
CTRAL. PROGRESO *	13,896	841,913	60.58	108,017	12.83	313	111,913	6.84	18,509	0.57
EL MOLINO	12,029	1,122,402	93.31	134,637	12.00	-21	110,108	9.30	9,469	-0.37
HUIXTLA *	13,326	1,238,907	92.97	116,976	9.44	-962	108,907	13.88	4,634	-0.50
P. BENITO JUÁREZ *	22,710	1,163,568	51.24	118,689	10.20	-0	98,568	4.34	15,668	0.53
LA JOYA *	14,821	792,519	53.47	82,428	10.40	389	82,519	4.28	8,714	0.02
SAN NICOLÁS *	14,981	1,014,907	67.75	106,198	10.46	1,026	71,891	0.17	6,311	-0.13
EL POTRERO *	25,991	1,653,120	63.60	198,510	12.01	131	53,120	1.73	6,896	0.03
SAN PEDRO *	18,736	1,202,882	64.20	123,637	10.28	394	52,882	1.50	8,947	0.31
PUIJLITIC (L.A. FE) *	17,177	1,546,230	90.02	185,331	11.99	55	46,230	2.41	-2,174	-0.51
ELDORADO *	2,984	264,043	88.47	25,769	9.76	-29	25,672	9.36	3,091	0.25
SANTA CLARA *	6,825	674,320	98.80	75,217	11.15	-82	24,320	4.70	1,035	-0.26
EL HIGO *	24,428	1,795,411	73.50	198,237	11.04	-733	19,941	2.93	6,208	0.23
J. M. MORELOS *	8,673	613,196	70.70	62,205	10.14	-91	17,781	2.76	924	-0.15
SANTA ROSALÍA *	11,778	664,400	56.41	70,193	10.56	-427	16,967	3.36	5,099	0.51
EL REFUGIO *	6,456	471,423	73.02	49,775	10.56	-1,277	10,068	13.36	786	-0.06
CTRAL. CASASANO *	5,236	589,190	112.52	81,745	13.87	-54	9,802	3.00	7,071	0.99
L. CÁRDENAS *	4,103	342,798	83.54	39,227	11.44	-287	3,995	6.37	-1,346	-0.53
PEDERNALES *	4,171	382,214	91.65	45,584	11.93	-116	-9,866	0.17	493	0.43
TRES VALLES *	36,225	2,329,987	64.32	271,014	11.63	-4,584	-14,522	6.87	3,554	0.22
LA GLORIA *	17,426	1,434,850	82.34	157,848	11.00	-40	-15,150	-0.68	-12,181	-0.73
QUESERÍA *	17,794	1,425,200	80.10	162,549	11.41	1,091	-17,610	-6.28	4,477	0.45
S.F. AMECA *	13,330	1,161,087	87.10	134,022	11.54	182	-20,732	-2.78	-9,792	-0.63
AZSUREMEX *	3,546	131,269	37.02	11,220	8.55	29	-23,332	-6.94	-2,122	-0.08
ALIANZA POPULAR *	21,636	1,174,524	54.28	140,597	11.97	98	-25,476	-1.43	6,083	0.76
EL CARMEN *	3,724	242,071	65.00	19,891	8.22	-397	-25,792	0.00	-4,514	-0.89
CIASA (CUATOTOLAPAM) *	13,883	671,912	48.40	80,932	12.05	-795	-28,088	0.71	9,616	1.86
MAHUIXTLAN *	5,107	432,924	84.77	45,469	10.50	-155	-42,376	-5.56	-6,052	-0.34
CTRAL. LA PROVIDENCIA *	15,005	864,446	57.61	96,630	11.18	-2,793	-45,554	6.48	-5,238	-0.02
P. AYALA *	18,321	1,238,218	67.58	125,551	10.14	-2,465	-46,603	5.77	-8,716	-0.31
M. OCAMPO *	11,111	1,112,239	100.10	131,183	11.79	-164	-47,761	-2.78	-5,410	0.02
CONSTANCIA *	12,656	771,752	60.98	86,034	11.15	-716	-48,352	-0.35	-461	0.60
PÁNUCO *	21,487	1,574,888	73.29	181,127	11.50	817	-50,256	-5.33	7,352	0.81
BELLAVISTA *	8,278	706,574	85.36	84,844	12.01	-204	-52,426	-4.13	-6,675	-0.05
SAN MIGUELITO *	5,931	485,674	81.89	50,698	10.44	-1,534	-64,326	8.21	-7,407	-0.13
CORP. AZ. E. ZAPATA *	10,797	1,056,265	97.83	146,412	13.86	-69	-68,143	-5.65	2,221	1.04
EL MODELO *	12,650	993,538	78.54	106,250	10.69	-630	-76,817	-2.06	-14,843	-0.62
TALA *	22,471	2,012,135	89.54	238,871	11.87	-209	-78,893	-2.65	-11,864	-0.12
PUGA *	19,287	1,716,164	88.98	198,511	11.57	-143	-81,836	-3.56	-9,305	0.01
S. R. PUCTÉ *	30,090	1,335,437	44.38	129,960	9.73	-255	-140,316	-4.25	-9,733	0.27
SAN CRISTÓBAL (L. AZ.) *	53,825	2,646,308	49.16	285,304	10.78	1,250	-153,715	-4.09	-2,918	0.49
S.M. NARANJO *	28,022	1,755,784	62.66	202,848	11.55	-3,167	-194,216	0.14	-7,695	0.76
A. SAENZ GARZA *	11,461	830,025	72.42	85,602	10.31	-8,530	-272,693	17.26	-24,695	0.31
TAMAZULA *	10,530	1,156,946	109.87	141,376	12.22	-2,454	-279,914	-0.79	-26,819	0.51

\* El ingenio concluyó la zafra 2015/16.