

REPORTE DE PRODUCCIÓN DE CAÑA Y AZÚCAR

CUADRO 1
CALENDARIO DE INICIOS DE ZAFRA 2015/16

| INGENIO | Fecha 1er Estimado | Fecha Real / Probable | Inicio / Retraso | INGENIO | Fecha 1er Estimado | Fecha Real / Probable | Inicio / Retraso |
|------------------------|--------------------|-----------------------|------------------|--------------------------|--------------------|-----------------------|------------------|
| SAN MIGUEL DEL NARANJO | 25/10/2015 | 30/10/2015 | Retrasó 5 días | SANTA CLARA | 01/12/2015 | 01/12/2015 | Inició en tiempo |
| PLAN DE AYALA | 25/10/2015 | 02/11/2015 | Retrasó 8 días | CENTRAL PROGRESO | 02/12/2015 | 02/12/2015 | Inició en tiempo |
| ALIANZA POPULAR | 29/10/2015 | 05/11/2015 | Retrasó 7 días | SAN MIGUELITO | 02/12/2015 | 02/12/2015 | Inició en tiempo |
| PUJILTIC (CIA. LA FE) | 05/11/2015 | 05/11/2015 | Inició en tiempo | LÁZARO CÁRDENAS | 23/11/2015 | 03/12/2015 | Retrasó 10 días |
| LA MARGARITA | 06/11/2015 | 09/11/2015 | Retrasó 3 días | CONSTANCIA | 01/11/2015 | 04/12/2015 | Retrasó 33 días |
| EL HIGO | 05/11/2015 | 10/11/2015 | Retrasó 5 días | SAN JOSÉ DE ABAJO | 12/12/2015 | 04/12/2015 | Adelantó 8 días |
| MAHUIXTLAN | 12/11/2015 | 10/11/2015 | Adelantó 2 días | EL POTRERO | 05/12/2015 | 05/12/2015 | Inició en tiempo |
| ATENCINGO | 11/11/2015 | 11/11/2015 | Inició en tiempo | SAN PEDRO | 18/11/2015 | 07/12/2015 | Retrasó 19 días |
| QUESERÍA | 05/11/2015 | 17/11/2015 | Retrasó 12 días | FEDERNALES | 08/12/2015 | 08/12/2015 | Inició en tiempo |
| LA PROVIDENCIA | 18/11/2015 | 18/11/2015 | Inició en tiempo | LA GLORIA | 07/12/2015 | 09/12/2015 | Retrasó 2 días |
| EL MOLINO | 18/11/2015 | 19/11/2015 | Retrasó un día | HUIXTLA | 10/11/2015 | 10/12/2015 | Retrasó 30 días |
| TALA | 09/11/2015 | 20/11/2015 | Retrasó 11 días | SAN CRISTÓBAL | 18/11/2015 | 11/12/2015 | Retrasó 23 días |
| PUGA | 10/11/2015 | 20/11/2015 | Retrasó 10 días | SAN RAFAEL DE PUCTÉ | 01/11/2015 | 12/12/2015 | Retrasó 41 días |
| ADOLFO LÓPEZ MATEOS | 15/11/2015 | 20/11/2015 | Retrasó 5 días | LA JOYA | 01/12/2015 | 17/12/2015 | Retrasó 16 días |
| TRES VALLES | 15/11/2015 | 20/11/2015 | Retrasó 5 días | AARÓN SÁENZ GARZA | 08/12/2015 | 19/12/2015 | Retrasó 11 días |
| BELLAVISTA | 10/11/2015 | 22/11/2015 | Retrasó 12 días | EL MANTE | 15/12/2015 | 25/12/2015 | Retrasó 10 días |
| CASASANO (LA ABEJA) | 09/11/2015 | 23/11/2015 | Retrasó 14 días | CUATOTOLAPAM | 30/11/2015 | 26/12/2015 | Retrasó 26 días |
| PÁNUCO | 22/11/2015 | 23/11/2015 | Retrasó un día | JOSÉ MARÍA MORELOS | 30/12/2015 | 28/12/2015 | Adelantó 2 días |
| SAN NICOLÁS | 17/11/2015 | 24/11/2015 | Retrasó 7 días | TAMAZULA | 23/11/2015 | 31/12/2015 | Retrasó 38 días |
| EMILIANO ZAPATA | 15/11/2015 | 25/11/2015 | Retrasó 10 días | SANTA ROSALÍA | 20/12/2015 | 06/01/2016 | |
| CENTRAL MOTZORONGO | 24/11/2015 | 25/11/2015 | Retrasó un día | EL CARMEN * | 07/12/2015 | 15/01/2016 | |
| MELCHOR OCAMPO | 12/11/2015 | 26/11/2015 | Retrasó 14 días | CALIPAM * | 11/01/2016 | | |
| EL MODELO | 26/11/2015 | 26/11/2015 | Inició en tiempo | PRESIDENTE BENITO JUÁREZ | 13/01/2016 | | |
| SAN FRANCISCO AMECA | 26/11/2015 | 27/11/2015 | Retrasó un día | AZSUREMEX - TENOSIQUE * | 16/01/2016 | | |
| EL REFUGIO | 21/11/2015 | 30/11/2015 | Retrasó 9 días | ELDORADO | 25/01/2016 | | |
| PLAN DE SAN LUIS | 01/12/2015 | 01/12/2015 | Inició en tiempo | | | | |

* Fecha estimada por el CONADESUC A (1er Estimado)

CUADRO 2
COMPARATIVO DE AVANCE NACIONAL
(Datos de la semana 14)

| Variable | Superficie Cosechada | Caña Molida | Rendimiento de Campo | Producción de Azúcar | Rendimiento de fábrica | Rendimiento Agroindustrial |
|--------------------------|----------------------|-------------|----------------------|----------------------|------------------------|----------------------------|
| | ha | t | t/ha | t | % | t azúcar/ha |
| Real zafra 2015/16 (a) | 22,503 | 1,799,658 | 79.98 | 184,961 | 10.28 | 8.22 |
| 1er Estimado 2015/16 (b) | 27,876 | 1,929,886 | 69.23 | 201,857 | 10.46 | 7.24 |
| Real zafra 2014/15 (c) * | 23,754 | 1,844,438 | 77.65 | 202,949 | 11.00 | 8.54 |
| DIFERENCIAS | | | | | | |
| (a) - (b) | -5,374 | -130,228 | 10.75 | -16,896 | -0.18 | 0.98 |
| (a) - (c) | -1,251 | -44,780 | 2.33 | -17,988 | -0.73 | -0.32 |

* Fecha de cierre al 03/01/2015

CUADRO 3
COMPARATIVO DE AVANCE NACIONAL - ACUMULADO
(Datos a la semana 14)

| Variable | Superficie Cosechada | Caña Molida | Rendimiento de Campo | Producción de Azúcar | Rendimiento de fábrica | Rendimiento Agroindustrial |
|--------------------------|----------------------|-------------|----------------------|----------------------|------------------------|----------------------------|
| | ha | t | t/ha | t | % | t azúcar/ha |
| Real zafra 2015/16 (a) | 123,177 | 10,042,870 | 81.53 | 977,956 | 9.74 | 7.94 |
| 1er Estimado 2015/16 (b) | 146,765 | 10,492,342 | 71.49 | 1,059,933 | 10.10 | 7.22 |
| Real zafra 2014/15 (c) * | 141,317 | 11,120,058 | 78.69 | 1,129,645 | 10.16 | 7.99 |
| DIFERENCIAS | | | | | | |
| (a) - (b) | -23,587 | -449,473 | 10.04 | -81,977 | -0.36 | 0.72 |
| (a) - (c) | -18,139 | -1,077,188 | 2.84 | -151,689 | -0.42 | -0.05 |

* Fecha de cierre al 03/01/2015

CUADRO 4

GRADO DE CUMPLIMIENTO REAL ZAFRA 2015/16
(ACUMULADO) VS. 1er ESTIMADO (ACUMULADO)

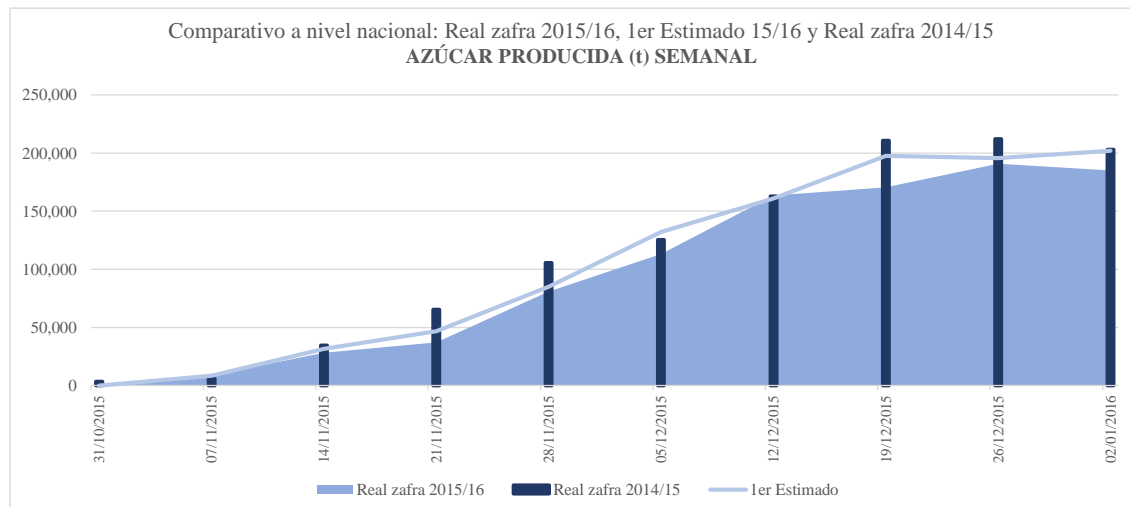
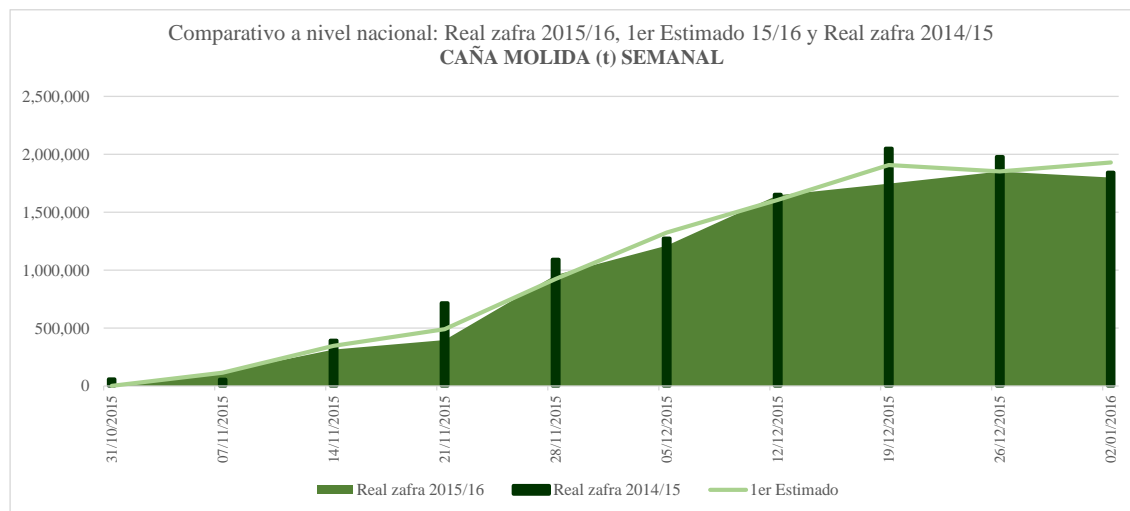
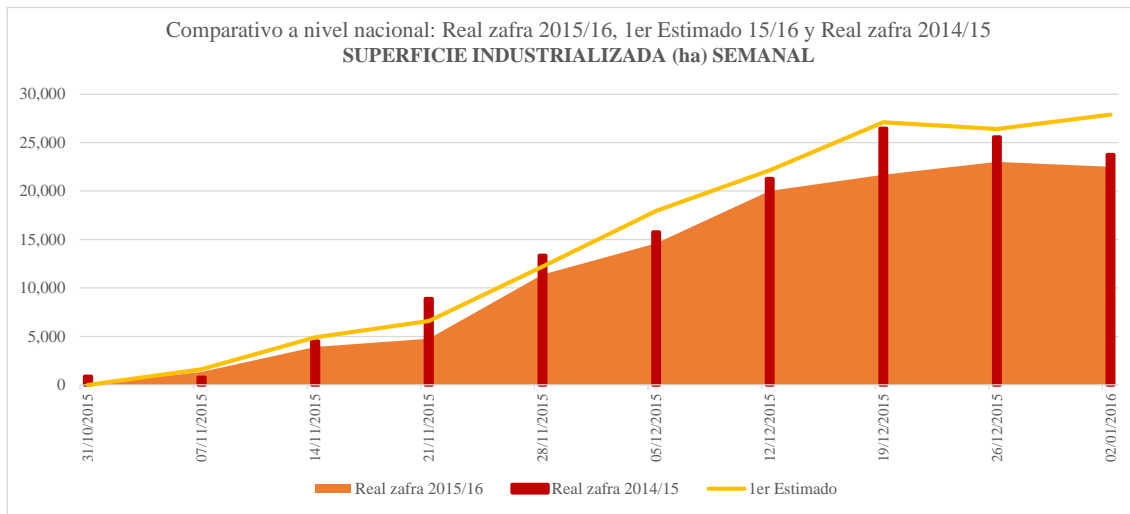
| Superficie Industrializada (%) | Caña Molida (%) | Azúcar Producida (%) |
|--------------------------------|-----------------|----------------------|
| 83.93 | 95.72 | 92.27 |

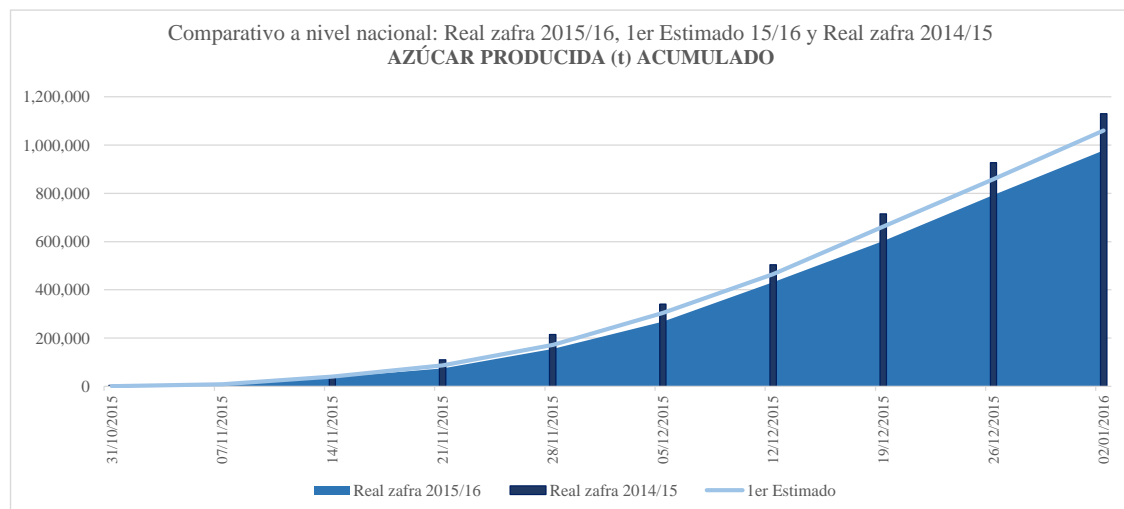
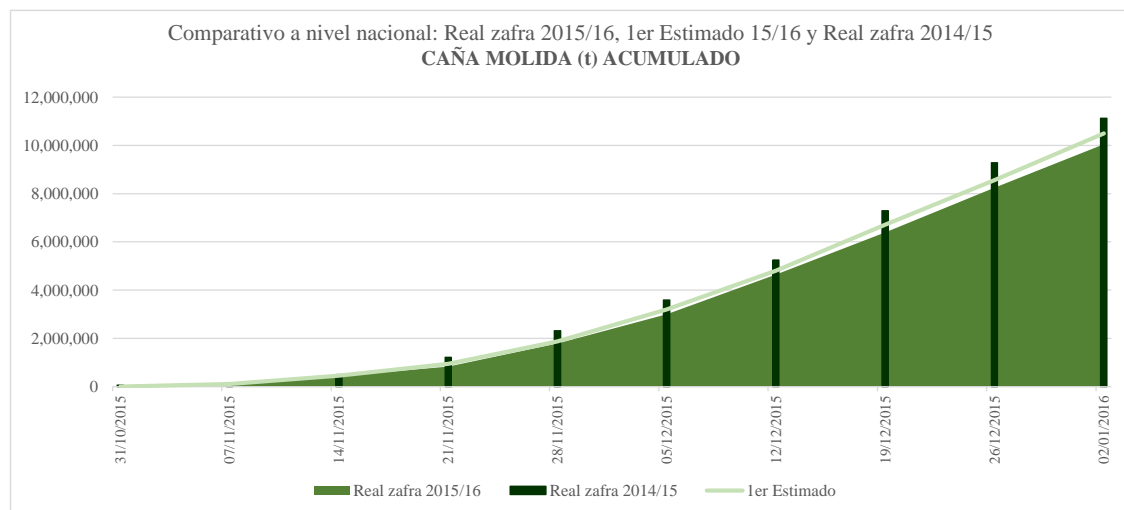
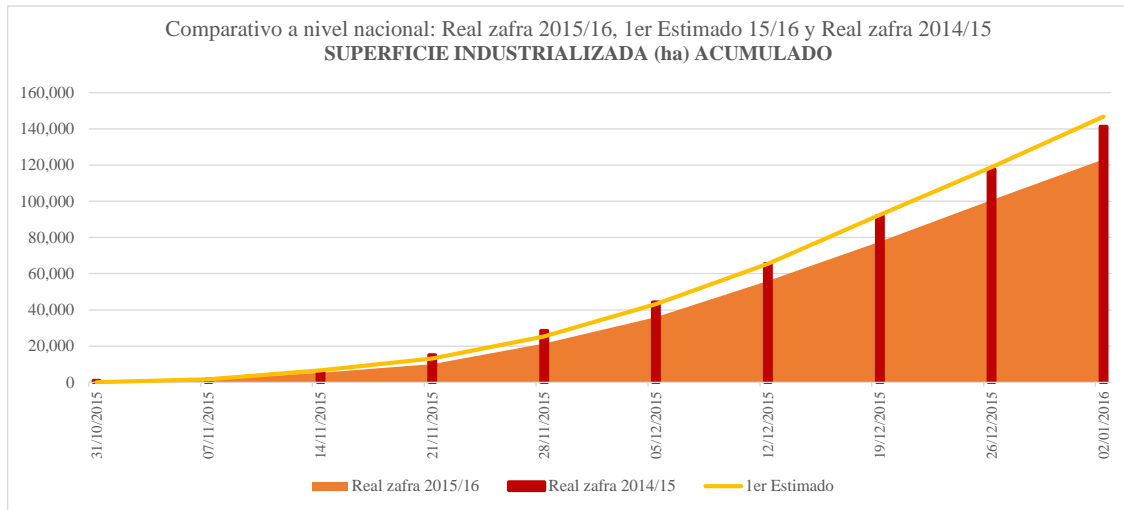
CUADRO 5

GRADO DE AVANCE REAL ZAFRA 2015/16
(ACUMULADO) VS. 1er ESTIMADO (TOTAL)

| Superficie Industrializada (%) | Caña Molida (%) | Azúcar Producida (%) |
|--------------------------------|-----------------|----------------------|
| 15.36 | 18.50 | 16.15 |

REPORTE DE PRODUCCIÓN DE CAÑA Y AZÚCAR





CUADRO 6
REPORTE DE AVANCE DE PRODUCCIÓN POR INGENIO - SEMANAL, ZAFRA 2015/16
(Datos de la semana 14)

| INGENIO | Superficie Cosechada | Caña Molida | Rendimiento de Campo | Producción de Azúcar | Rendimiento de fábrica | Rendimiento Agroindustria 1 | Azúcar refinada | Azúcar estándar | Azúcar blanca especial | Azúcar mascabado | Tiempo perdido total | Caña quemada |
|-----------------------|----------------------|------------------|----------------------|----------------------|------------------------|-----------------------------|-----------------|-----------------|------------------------|------------------|-------------------------------|--------------|
| | ha | t | t/ha | t | % | t azúcar/ha | t | t | t | t | (% tiempo total de la semana) | % |
| TOTAL NACIONAL | 22,503 | 1,799,658 | 79.98 | 184,961 | 10.28 | 8.22 | 40,315 | 133,377 | 7,890 | 3,379 | 23.0 | 90.8 |
| TALA | 1,004 | 94,647 | 94.30 | 10,326 | 10.91 | 10.29 | - | 10,326 | - | - | 4.6 | 86.0 |
| TRES VALLES | 1,168 | 82,644 | 70.78 | 8,744 | 10.58 | 7.49 | 8,744 | - | - | - | 6.3 | 90.5 |
| SAN CRISTÓBAL | 1,353 | 80,962 | 59.85 | 7,432 | 9.18 | 5.49 | - | 7,432 | - | - | 44.5 | 93.0 |
| EL POTRERO | 923 | 69,321 | 75.07 | 7,676 | 11.07 | 8.31 | 7,676 | - | - | - | 2.9 | 122.5 |
| ATENCINGO | 534 | 64,784 | 121.27 | 7,869 | 12.15 | 14.73 | - | 7,869 | - | - | 11.1 | 100.0 |
| ADOLFO LÓPEZ MATEOS | 950 | 61,132 | 64.32 | 6,628 | 10.84 | 6.97 | 6,628 | - | - | - | 10.7 | 100.0 |
| HUIXTLA | 515 | 56,790 | 110.32 | 4,658 | 8.20 | 9.05 | - | 4,658 | - | - | 10.7 | 99.0 |
| PUGA | 499 | 56,430 | 113.11 | 5,389 | 9.55 | 10.80 | 4,498 | - | 891 | - | 13.8 | 100.0 |
| CENTRAL MOTZORONGO | 685 | 52,150 | 76.18 | 4,863 | 9.33 | 7.10 | - | 4,586 | - | 277 | 28.6 | 92.5 |
| PUJILTIĆ (CIA. LA FE) | 524 | 50,088 | 95.56 | 6,070 | 12.12 | 11.58 | - | 6,070 | - | - | 27.9 | 100.0 |
| EMILIANO ZAPATA | 424 | 49,549 | 116.92 | 6,573 | 13.27 | 15.51 | - | 6,573 | - | - | 4.5 | 100.0 |
| LA PROVIDENCIA | 683 | 47,180 | 69.06 | 4,062 | 8.61 | 5.95 | - | 4,062 | - | - | 16.3 | 100.0 |
| QUESERÍA | 801 | 46,830 | 58.45 | 4,463 | 9.53 | 5.57 | - | 4,178 | 285 | - | 16.8 | 97.3 |
| SAN FRANCISCO AMECA | 524 | 46,240 | 88.24 | 4,797 | 10.37 | 9.15 | - | 30 | 4,767 | - | 8.9 | 83.1 |
| MELCHOR OCAMPO | 320 | 43,840 | 137.00 | 4,443 | 10.13 | 13.88 | - | 4,443 | - | - | 4.0 | 98.2 |
| PLAN DE SAN LUIS | 627 | 43,228 | 68.90 | 5,118 | 11.84 | 8.16 | 5,118 | - | - | - | 31.0 | 120.6 |
| EL HIGO | 591 | 42,965 | 72.64 | 4,587 | 10.68 | 7.75 | - | 4,587 | - | - | 45.6 | 74.0 |
| PÁNUCO | 457 | 42,871 | 93.76 | 5,303 | 12.37 | 11.60 | - | 2,915 | - | 2,388 | 40.1 | 87.7 |
| LA GLORIA | 445 | 42,750 | 96.01 | 4,614 | 10.79 | 10.36 | - | 4,614 | - | - | 48.8 | 100.0 |
| EL MODELO | 479 | 42,054 | 87.75 | 4,209 | 10.01 | 8.78 | - | 4,209 | - | - | 21.2 | 98.3 |
| SAN RAFAEL DE PUCTÉ | 658 | 41,967 | 63.74 | 3,752 | 8.94 | 5.70 | - | 3,752 | - | - | 41.6 | 91.8 |
| AARÓN SÁENZ GARZA | 438 | 41,565 | 95.01 | 4,352 | 10.47 | 9.95 | - | 4,352 | - | - | 7.3 | 87.3 |
| SAN NICOLÁS | 533 | 40,216 | 75.47 | 3,858 | 9.59 | 7.24 | 3,858 | - | - | - | 22.7 | 97.1 |
| SAN PEDRO | 567 | 39,974 | 70.53 | 3,866 | 9.67 | 6.82 | - | 3,866 | - | - | 39.2 | 91.5 |
| EL MOLINO | 284 | 36,613 | 128.80 | 3,828 | 10.46 | 13.47 | - | 3,828 | - | - | - | - |
| CONSTANCIA | 528 | 34,613 | 65.52 | 3,269 | 9.44 | 6.19 | - | 3,269 | - | - | 20.5 | 97.9 |
| LA MARGARITA | 490 | 33,946 | 69.30 | 3,544 | 10.44 | 7.24 | - | 3,544 | - | - | 25.8 | 88.3 |
| ALIANZA POPULAR | 529 | 32,216 | 60.87 | 3,937 | 12.22 | 7.44 | - | 3,937 | - | - | 34.0 | 89.6 |
| SANTA CLARA | 301 | 31,200 | 103.65 | 3,147 | 10.09 | 10.46 | - | 3,147 | - | - | 7.0 | 68.8 |
| JOSÉ MARÍA MORELOS | 385 | 30,803 | 79.92 | 2,054 | 6.67 | 5.33 | - | 2,054 | - | - | - | 99.9 |
| BELLAVISTA | 331 | 30,575 | 92.38 | 3,465 | 11.33 | 10.47 | - | 3,465 | - | - | 2.0 | 93.9 |
| PLAN DE AYALA | 477 | 29,295 | 61.45 | 3,072 | 10.49 | 6.44 | 3,072 | - | - | - | 40.5 | 85.4 |
| CENTRAL PROGRESO | 453 | 28,190 | 62.26 | 3,464 | 12.29 | 7.65 | - | 3,464 | - | - | 30.9 | 100.0 |
| CUATOTOLAPAM | 562 | 28,085 | 49.96 | 2,323 | 8.27 | 4.13 | - | 2,323 | - | - | 25.8 | 88.2 |
| LA JOYA | 369 | 26,879 | 72.84 | 1,896 | 7.05 | 5.14 | - | 1,896 | - | - | 34.1 | 90.1 |
| EL MANTE | 324 | 25,872 | 79.97 | 552 | 2.13 | 1.71 | 552 | - | - | - | 46.2 | 68.2 |
| SAN MIGUEL DEL NJO. | 302 | 24,411 | 80.77 | 2,876 | 11.78 | 9.52 | 169 | 2,706 | - | - | 64.3 | 88.6 |
| CENTRAL CASASANO | 201 | 22,590 | 112.46 | 3,138 | 13.89 | 15.62 | - | 3,138 | - | - | 5.5 | 100.0 |
| SAN JOSÉ DE ABAJO | 364 | 20,460 | 56.19 | 1,951 | 9.54 | 5.36 | - | 1,951 | - | - | 28.3 | 100.0 |
| SAN MIGUELITO | 183 | 18,709 | 102.00 | 1,681 | 8.98 | 9.16 | - | 1,681 | - | - | 27.6 | 73.6 |
| PEDERNALES | 184 | 17,645 | 95.90 | 1,946 | 11.03 | 10.58 | - | - | 1,946 | - | 10.4 | 100.0 |
| MAHUIXTLAN | 166 | 16,946 | 102.09 | 1,821 | 10.74 | 10.97 | - | 1,821 | - | - | 20.1 | 86.7 |
| EL REFUGIO | 211 | 15,729 | 74.53 | 1,697 | 10.79 | 8.04 | - | 983 | - | 714 | 58.6 | 100.0 |
| LÁZARO CÁRDENAS | 155 | 14,705 | 95.02 | 1,649 | 11.21 | 10.65 | - | 1,649 | - | - | 11.1 | 100.0 |

CUADRO 7
REPORTE DE AVANCE DE PRODUCCIÓN POR INGENIO - ACUMULADO, ZAFRA 2015/16
(Datos a la semana 14)

| INGENIO | Superficie Cosechada | Caña Molida | Rendimiento de Campo | Producción de Azúcar | Rendimiento de fábrica | Rendimiento Agroindustria 1 | Azúcar refinada | Azúcar estándar | Azúcar blanca especial | Azúcar mascabado | Tiempo perdido total | Caña quemada |
|------------------------|----------------------|-------------------|----------------------|----------------------|------------------------|-----------------------------|-----------------|-----------------|------------------------|------------------|------------------------------|--------------|
| | ha | t | t/ha | t | % | t azúcar/ha | t | t | t | t | (% tiempo total de la zafra) | % |
| TOTAL NACIONAL | 123,177 | 10,042,870 | 81.53 | 977,956 | 9.74 | 7.94 | 224,064 | 686,663 | 36,278 | 30,952 | 17.5 | 91.2 |
| SAN MIGUEL DEL NJO. | 7,320 | 524,777 | 71.69 | 55,901 | 10.65 | 7.64 | 25,699 | 30,202 | - | - | 21.8 | 83.9 |
| TRES VALLES | 6,918 | 504,411 | 72.91 | 47,583 | 9.43 | 6.88 | 47,583 | - | - | - | 7.7 | 87.5 |
| PUJILITIC (CIA. LA FE) | 4,975 | 488,756 | 98.23 | 55,284 | 11.31 | 11.11 | - | 55,284 | - | - | 11.5 | 100.0 |
| ATENCINGO | 3,889 | 488,366 | 125.57 | 58,287 | 11.94 | 14.99 | - | 58,287 | - | - | 8.9 | 100.0 |
| TALA | 5,053 | 476,483 | 94.30 | 46,226 | 9.70 | 9.15 | - | 46,226 | - | - | 20.8 | 87.3 |
| EL HIGO | 6,120 | 444,561 | 72.64 | 41,717 | 9.38 | 6.82 | - | 41,717 | - | - | 23.8 | 83.7 |
| ADOLFO LÓPEZ MATEOS | 5,504 | 354,004 | 64.32 | 33,449 | 9.45 | 6.08 | 33,449 | - | - | - | 17.3 | 100.0 |
| CENTRAL MOTZORONGO | 4,956 | 336,750 | 67.95 | 29,117 | 8.65 | 5.88 | - | 12,819 | - | 16,297 | 14.1 | 91.3 |
| QUESERÍA | 3,021 | 332,770 | 110.15 | 29,944 | 9.00 | 9.91 | - | 24,141 | 5,803 | - | 8.6 | 94.8 |
| PLAN DE AYALA | 4,147 | 325,895 | 78.58 | 28,360 | 8.70 | 6.84 | 28,360 | - | - | - | 21.2 | 88.4 |
| LA MARGARITA | 4,540 | 315,176 | 69.42 | 31,748 | 10.07 | 6.99 | - | 31,748 | - | - | 13.2 | 93.7 |
| PÁNUCO | 3,545 | 314,020 | 88.59 | 33,067 | 10.53 | 9.33 | - | 22,260 | - | 10,807 | 19.2 | 90.2 |
| ALIANZA POPULAR | 4,823 | 302,466 | 62.71 | 31,443 | 10.40 | 6.52 | - | 31,443 | - | - | 25.4 | 89.9 |
| SAN CRISTÓBAL | 4,879 | 287,799 | 58.98 | 24,394 | 8.48 | 5.00 | - | 24,394 | - | - | 28.6 | 95.2 |
| EL POTRERO | 3,804 | 283,085 | 74.41 | 28,371 | 10.02 | 7.46 | 28,371 | - | - | - | 3.9 | 98.3 |
| EMILIANO ZAPATA | 2,205 | 262,010 | 118.84 | 34,240 | 13.07 | 15.53 | - | 34,240 | - | - | 8.7 | 100.0 |
| PUGA | 2,121 | 257,590 | 121.46 | 22,020 | 8.55 | 10.38 | 17,533 | - | 4,487 | - | 34.5 | 100.0 |
| PLAN DE SAN LUIS | 3,683 | 250,808 | 68.10 | 26,464 | 10.55 | 7.19 | 26,464 | - | - | - | 13.9 | 101.6 |
| EL MODELO | 2,592 | 241,812 | 93.31 | 22,804 | 9.43 | 8.80 | - | 22,804 | - | - | 10.6 | 98.3 |
| LA GLORIA | 2,413 | 231,672 | 96.00 | 21,612 | 9.33 | 8.96 | - | 21,612 | - | - | 23.6 | 100.0 |
| SAN NICOLÁS | 2,836 | 228,364 | 80.54 | 19,703 | 8.63 | 6.95 | 16,055 | 3,222 | - | 426 | 14.5 | 94.6 |
| LA PROVIDENCIA | 3,595 | 228,316 | 63.52 | 20,365 | 8.92 | 5.67 | - | 20,365 | - | - | 13.6 | 100.0 |
| SAN FRANCISCO AMECA | 2,590 | 224,760 | 86.78 | 20,915 | 9.31 | 8.08 | - | 915 | 20,000 | - | 15.6 | 85.0 |
| EL MOLINO | 1,579 | 191,817 | 121.47 | 18,125 | 9.45 | 11.48 | - | 18,125 | - | - | - | - |
| MELCHOR OCAMPO | 1,320 | 185,195 | 140.30 | 18,441 | 9.96 | 13.97 | - | 18,441 | - | - | 22.0 | 98.1 |
| SAN PEDRO | 2,402 | 179,405 | 74.70 | 15,458 | 8.62 | 6.44 | - | 15,458 | - | - | 24.5 | 86.9 |
| HUIXTLA | 1,637 | 176,080 | 107.58 | 13,465 | 7.65 | 8.23 | - | 13,465 | - | - | 14.6 | 92.4 |
| BELLAVISTA | 1,774 | 165,535 | 93.32 | 16,527 | 9.98 | 9.32 | - | 16,527 | - | - | 9.4 | 95.8 |
| CENTRAL PROGRESO | 2,390 | 159,450 | 66.71 | 18,437 | 11.56 | 7.71 | - | 18,437 | - | - | 13.2 | 100.0 |
| MAHUIXTLAN | 1,449 | 146,129 | 100.85 | 14,730 | 10.08 | 10.17 | - | 14,730 | - | - | 10.0 | 88.8 |
| CONSTANCIA | 2,168 | 136,280 | 62.85 | 12,221 | 8.97 | 5.64 | - | 12,221 | - | - | 19.8 | 87.2 |
| CASASANO (LA ABEJA) | 1,075 | 132,853 | 123.55 | 17,180 | 12.93 | 15.98 | - | 17,180 | - | - | 4.3 | 99.8 |
| SAN RAFAEL DE PUCTÉ | 2,373 | 117,701 | 49.59 | 7,224 | 6.14 | 3.04 | - | 7,224 | - | - | 46.8 | 96.8 |
| EL REFUGIO | 1,454 | 104,310 | 71.72 | 9,208 | 8.83 | 6.33 | - | 5,786 | - | 3,422 | 42.7 | 100.0 |
| SANTA CLARA | 1,069 | 104,191 | 97.47 | 9,456 | 9.08 | 8.85 | - | 9,456 | - | - | 31.4 | 69.2 |
| SAN JOSÉ DE ABAJO | 1,655 | 94,950 | 57.36 | 8,448 | 8.90 | 5.10 | - | 8,448 | - | - | 22.9 | 100.0 |
| SAN MIGUELITO | 1,043 | 92,502 | 88.65 | 8,455 | 9.14 | 8.10 | - | 8,455 | - | - | 24.6 | 67.4 |
| AARÓN SÁENZ GARZA | 880 | 78,381 | 89.09 | 6,550 | 8.36 | 7.45 | - | 6,550 | - | - | 18.0 | 74.2 |
| LA JOYA * | 833 | 64,153 | 77.01 | 3,542 | 5.52 | 4.25 | - | 3,542 | - | - | 32.3 | 88.7 |
| LÁZARO CÁRDENAS | 660 | 62,540 | 94.71 | 6,561 | 10.49 | 9.94 | - | 6,561 | - | - | 13.7 | 100.0 |
| PEDERNALES | 613 | 61,985 | 101.12 | 5,988 | 9.66 | 9.77 | - | - | 5,988 | - | 12.7 | 100.0 |
| JOSÉ MARÍA MORELOS | 385 | 30,803 | 79.92 | 2,054 | 6.67 | 5.33 | - | 2,054 | - | - | - | 99.9 |
| CUATOTOLAPAM | 562 | 28,085 | 49.96 | 2,323 | 8.27 | 4.13 | - | 2,323 | - | - | 25.8 | 88.2 |
| EL MANTE | 324 | 25,872 | 79.97 | 552 | 2.13 | 1.71 | 552 | - | - | - | 46.2 | 68.2 |



CUADRO 8
COMPARATIVO CONTRA EL 1ER ESTIMADO DE PRODUCCIÓN - SEMANAL
(Datos de la semana 14)

| INGENIO | REAL ZAFRA 2015/16 | | | | | VARIACIÓN ABSOLUTA (REAL - ESTIMADO) | | | | |
|-----------------------|----------------------|------------------|----------------------|----------------------|------------------------|--------------------------------------|-----------------|----------------------|----------------------|------------------------|
| | Superficie Cosechada | Caña Molida | Rendimiento de Campo | Producción de Azúcar | Rendimiento de fábrica | Superficie Cosechada | Caña Molida | Rendimiento de Campo | Producción de Azúcar | Rendimiento de fábrica |
| | ha | t | t/ha | t | % | ha | t | t/ha | t | % |
| TOTAL NACIONAL | 22,503 | 1,799,658 | 79.98 | 184,961 | 10.28 | -5,374 | -130,228 | 10.75 | -16,896 | -0.18 |
| LA PROVIDENCIA | 683 | 47,180 | 69.06 | 4,062 | 8.61 | 66 | 15,630 | 17.93 | 626 | -2.28 |
| CUATOTOLAPAM | 562 | 28,085 | 49.96 | 2,323 | 5.15 | 112 | 6,623 | 2.27 | 1,218 | 0.00 |
| EL MOLINO | 284 | 36,613 | 128.80 | 3,828 | 10.46 | -73 | 6,613 | 44.77 | 586 | -0.35 |
| MAHUIXTLAN | 166 | 16,946 | 102.09 | 1,821 | 10.74 | 44 | 5,946 | 11.75 | 712 | 0.66 |
| QUESERÍA | 801 | 46,830 | 58.45 | 4,463 | 9.53 | 325 | 5,717 | -27.93 | 374 | -0.42 |
| SAN FRANCISCO AMECA | 524 | 46,240 | 88.24 | 4,797 | 10.37 | 72 | 5,640 | -1.64 | 362 | -0.55 |
| CENTRAL MOTZORONGO | 685 | 52,150 | 76.18 | 4,863 | 9.33 | -35 | 4,750 | 10.29 | -22 | -0.98 |
| TALA | 1,004 | 94,647 | 94.30 | 10,326 | 10.91 | 17 | 3,647 | 2.10 | 332 | -0.07 |
| ATENCINGO | 534 | 64,784 | 121.27 | 7,869 | 12.15 | 7 | 3,270 | 4.65 | 246 | -0.25 |
| CONSTANCIA | 528 | 34,613 | 65.52 | 3,269 | 10.04 | 16 | 3,179 | 4.18 | 113 | 0.00 |
| PUJILTI (CIA. LA FE) | 524 | 50,088 | 95.56 | 6,070 | 12.12 | 18 | 2,970 | 2.52 | 96 | -0.56 |
| HUIXTLA | 515 | 56,790 | 110.32 | 4,658 | 8.20 | -174 | 2,360 | 31.24 | -14 | -0.38 |
| EL POTRERO | 923 | 69,321 | 75.07 | 7,676 | 11.25 | -77 | 1,321 | 7.07 | 29 | 0.00 |
| PEBERNALES | 184 | 17,645 | 95.90 | 1,946 | 11.03 | 3 | 1,088 | 4.42 | 245 | 0.75 |
| MELCHOR OCAMPO | 320 | 43,840 | 137.00 | 4,443 | 11.51 | -91 | 924 | 32.55 | -496 | 0.00 |
| BELLAVISTA | 331 | 30,575 | 92.38 | 3,465 | 10.58 | 6 | 634 | 0.16 | 296 | 0.00 |
| EL MODELO | 479 | 42,054 | 87.75 | 4,209 | 10.01 | 21 | 554 | -2.86 | -486 | -1.31 |
| SANTA CLARA | 301 | 31,200 | 103.65 | 3,147 | 10.09 | -30 | 389 | 10.57 | -381 | -1.36 |
| SAN JOSÉ DE ABAJO | 364 | 20,460 | 56.19 | 1,951 | 10.15 | 62 | 43 | -11.44 | -122 | 0.00 |
| ADOLFO LÓPEZ MATEOS | 950 | 61,132 | 64.32 | 6,628 | 10.84 | -167 | -197 | 9.46 | -253 | -0.38 |
| LÁZARO CÁRDENAS | 155 | 14,705 | 95.02 | 1,649 | 11.21 | -34 | -235 | 15.86 | 7 | 0.23 |
| EMILIANO ZAPATA | 424 | 49,549 | 116.92 | 6,573 | 13.27 | -67 | -249 | 15.43 | 463 | 1.00 |
| PUGA | 499 | 56,430 | 113.11 | 5,389 | 9.55 | -71 | -570 | 13.11 | -502 | -0.79 |
| SAN NICOLÁS | 533 | 40,216 | 75.47 | 3,858 | 9.59 | -74 | -776 | 7.89 | -295 | -0.54 |
| SAN MIGUELITO | 183 | 18,709 | 102.00 | 1,681 | 8.98 | -84 | -1,011 | 28.32 | -213 | -0.62 |
| LA MARGARITA | 490 | 33,946 | 69.30 | 3,544 | 10.44 | -177 | -1,059 | 16.81 | -619 | -1.45 |
| CASASANO (LA ABEJA) | 201 | 22,590 | 112.46 | 3,138 | 13.89 | -16 | -1,201 | 2.94 | 234 | 1.68 |
| TRES VALLES | 1,168 | 82,644 | 70.78 | 8,744 | 10.58 | -155 | -1,356 | 7.28 | 341 | 0.58 |
| LA JOYA | 369 | 26,879 | 72.84 | 1,896 | 7.05 | -160 | -3,281 | 15.84 | -845 | -2.04 |
| LA GLORIA | 445 | 42,750 | 96.01 | 4,614 | 10.79 | -131 | -3,738 | 15.34 | -740 | -0.72 |
| EL REFUGIO | 211 | 15,729 | 74.53 | 1,697 | 9.98 | -124 | -4,271 | 14.87 | -298 | 0.00 |
| JOSÉ MARÍA MORELOS | 385 | 30,803 | 79.92 | 2,054 | 6.67 | -160 | -7,350 | 9.92 | -647 | -0.41 |
| ALIANZA POPULAR | 529 | 32,216 | 60.87 | 3,937 | 12.22 | -190 | -7,873 | 5.15 | -735 | 0.57 |
| PLAN DE SAN LUIS | 627 | 43,228 | 68.90 | 5,118 | 11.84 | -325 | -8,029 | 15.09 | -827 | 0.24 |
| CENTRAL PROGRESO | 453 | 28,190 | 62.26 | 3,464 | 12.29 | -227 | -8,349 | 8.52 | -982 | 0.12 |
| SAN PEDRO | 567 | 39,974 | 70.53 | 3,866 | 9.67 | -221 | -10,379 | 6.62 | -909 | 0.19 |
| PLAN DE AYALA | 477 | 29,295 | 61.45 | 3,072 | 10.49 | -191 | -11,958 | -0.36 | -1,448 | -0.47 |
| SAN CRISTÓBAL | 1,353 | 80,962 | 59.85 | 7,432 | 10.15 | -402 | -12,495 | 6.59 | -2,054 | 0.00 |
| EL HIGO | 591 | 42,965 | 72.64 | 4,587 | 10.68 | -214 | -14,035 | 1.91 | -1,490 | 0.01 |
| SAN RAFAEL DE PUCTÉ | 658 | 41,967 | 63.74 | 3,752 | 8.94 | -582 | -18,033 | 15.35 | -1,542 | 0.12 |
| PÁNUCO | 457 | 42,871 | 93.76 | 5,303 | 12.37 | -307 | -18,129 | 13.97 | -1,002 | 2.03 |
| EL MANTE | 324 | 25,872 | 79.97 | 552 | 2.13 | -654 | -26,778 | 26.13 | -3,077 | -4.76 |
| AARÓN SÁENZ GARZA | 438 | 41,565 | 95.01 | 4,352 | 10.47 | -218 | 3,415 | 36.76 | 828 | 1.23 |
| S. MIGUEL DEL NARANJO | 302 | 24,411 | 80.77 | 2,876 | 10.12 | -713 | -43,589 | 13.76 | -4,005 | 0.00 |



CUADRO 9
COMPARATIVO CONTRA EL 1ER ESTIMADO DE PRODUCCIÓN - ACUMULADO
(Datos a la semana 14)

| INGENIO | REAL ZAFRA 2015/16 | | | | | VARIACIÓN ABSOLUTA (REAL - ESTIMADO) | | | | |
|------------------------|----------------------|-------------------|----------------------|----------------------|------------------------|--------------------------------------|-----------------|----------------------|----------------------|------------------------|
| | Superficie Cosechada | Caña Molida | Rendimiento de Campo | Producción de Azúcar | Rendimiento de fábrica | Superficie Cosechada | Caña Molida | Rendimiento de Campo | Producción de Azúcar | Rendimiento de fábrica |
| | ha | t | t/ha | t | % | ha | t | t/ha | t | % |
| TOTAL NACIONAL | 123,177 | 10,042,870 | 81.53 | 977,956 | 9.74 | -23,587 | -449,473 | 10.04 | -81,977 | -0.36 |
| MAHUIXTLAN | 1,449 | 146,129 | 100.85 | 14,730 | 10.08 | 147 | 28,529 | 10.52 | 3,092 | 0.18 |
| TRES VALLES | 6,918 | 504,411 | 72.91 | 47,583 | 9.43 | -600 | 28,411 | 9.60 | -439 | -0.66 |
| PÁNUCO | 3,545 | 314,020 | 88.59 | 33,067 | 10.53 | 162 | 21,020 | 1.96 | 4,643 | 0.83 |
| CENTRAL MOTZORONGO | 4,956 | 336,750 | 67.95 | 29,117 | 8.65 | -134 | 19,950 | 5.70 | -2,414 | -1.31 |
| PLAN DE SAN LUIS | 3,683 | 250,808 | 68.10 | 26,464 | 10.55 | -614 | 19,610 | 14.29 | 1,647 | -0.18 |
| ADOLFO LÓPEZ MATEOS | 5,504 | 354,004 | 64.32 | 33,449 | 9.45 | -643 | 16,781 | 9.46 | -793 | -0.71 |
| CONSTANCIA | 2,168 | 136,280 | 62.85 | 12,221 | 8.97 | 193 | 15,123 | 1.52 | 505 | -0.70 |
| LA PROVIDENCIA | 3,595 | 228,316 | 63.52 | 20,365 | 8.92 | -638 | 11,915 | 12.39 | -729 | -0.83 |
| EL POTRERO | 3,804 | 283,085 | 74.41 | 28,371 | 10.02 | -140 | 9,085 | 4.95 | 625 | -0.10 |
| LÁZARO CÁRDENAS | 660 | 62,540 | 94.71 | 6,561 | 10.49 | -163 | 8,313 | 28.81 | 953 | 0.15 |
| EL MODELO | 2,592 | 241,812 | 93.31 | 22,804 | 9.43 | 117 | 8,212 | -1.07 | -365 | -0.49 |
| AARÓN SÁENZ GARZA | 880 | 78,381 | 89.09 | 6,550 | 8.36 | -127 | 8,071 | 19.27 | 614 | -0.09 |
| CUATOTOLAPAM | 562 | 28,085 | 49.96 | 2,323 | 8.27 | 112 | 6,623 | 2.27 | 1,218 | 3.12 |
| SAN JOSÉ DE ABAJO | 1,655 | 94,950 | 57.36 | 8,448 | 8.90 | 334 | 6,132 | -9.83 | 896 | 0.39 |
| SAN PEDRO | 2,402 | 179,405 | 74.70 | 15,458 | 8.62 | -376 | 5,505 | 12.10 | 323 | -0.09 |
| SAN MIGUELITO | 1,043 | 92,502 | 88.65 | 8,455 | 9.14 | -146 | 4,890 | 14.98 | 242 | -0.23 |
| CASASANO (LA ABEJA) | 1,075 | 132,853 | 123.55 | 17,180 | 12.93 | -122 | 1,713 | 14.04 | 1,881 | 1.27 |
| PEDERNALES | 613 | 61,985 | 101.12 | 5,988 | 9.66 | -58 | 571 | 9.65 | 95 | 0.06 |
| LA MARGARITA | 4,540 | 315,176 | 69.42 | 31,748 | 10.07 | -1,465 | -17 | 16.93 | -2,673 | -0.85 |
| SAN FRANCISCO AMECA | 2,590 | 224,760 | 86.78 | 20,915 | 9.31 | 79 | -960 | -3.11 | -2,098 | -0.89 |
| BELLAVISTA | 1,774 | 165,535 | 93.32 | 16,527 | 9.98 | 62 | -1,754 | -4.40 | -25 | 0.09 |
| ATENCINGO | 3,889 | 488,366 | 125.57 | 58,287 | 11.94 | -72 | -2,283 | 1.71 | 109 | 0.08 |
| PUJILITIC (CIA. LA FE) | 4,975 | 488,756 | 98.23 | 55,284 | 11.31 | -358 | -4,211 | 5.80 | -4,334 | -0.78 |
| LA GLORIA | 2,413 | 231,672 | 96.00 | 21,612 | 9.33 | -649 | -7,038 | 18.04 | -4,568 | -1.64 |
| JOSÉ MARÍA MORELOS | 385 | 30,803 | 79.92 | 2,054 | 6.67 | -160 | -7,350 | 9.92 | -647 | -0.41 |
| ALIANZA POPULAR | 4,823 | 302,466 | 62.71 | 31,443 | 10.40 | -774 | -9,412 | 6.99 | 887 | 0.60 |
| PLAN DE AYALA | 4,147 | 325,895 | 78.58 | 28,360 | 8.70 | -1,330 | -12,686 | 16.77 | -4,452 | -0.99 |
| EMILIANO ZAPATA | 2,205 | 262,010 | 118.84 | 34,240 | 13.07 | -488 | -12,782 | 16.79 | 1,369 | 1.11 |
| HUIXTLA | 1,637 | 176,080 | 107.58 | 13,465 | 7.65 | -789 | -15,800 | 28.49 | -2,858 | -0.86 |
| LA JOYA | 833 | 64,153 | 77.01 | 3,542 | 5.52 | -653 | -19,181 | 20.93 | -3,791 | -3.28 |
| QUESERÍA | 3,021 | 332,770 | 110.15 | 29,944 | 9.00 | -1,077 | -21,267 | 23.76 | -3,044 | -0.32 |
| TALA | 5,053 | 476,483 | 94.30 | 46,226 | 9.70 | -359 | -22,517 | 2.10 | -6,149 | -0.79 |
| SAN CRISTÓBAL | 4,879 | 287,799 | 58.98 | 24,394 | 8.48 | -968 | -23,623 | 5.72 | -6,670 | -1.50 |
| SAN NICOLÁS | 2,836 | 228,364 | 80.54 | 19,703 | 8.63 | -901 | -24,103 | 12.96 | -3,754 | -0.66 |
| EL MANTE | 324 | 25,872 | 79.97 | 552 | 2.13 | -654 | -26,778 | 26.13 | -3,077 | -4.76 |
| EL REFUGIO | 1,454 | 104,310 | 71.72 | 9,208 | 8.83 | -926 | -28,190 | 16.05 | -3,274 | -0.59 |
| EL MOLINO | 1,579 | 191,817 | 121.47 | 18,125 | 9.45 | -1,053 | -30,183 | 37.13 | -1,718 | 0.51 |
| CENTRAL PROGRESO | 2,390 | 159,450 | 66.71 | 18,437 | 11.56 | -1,194 | -33,173 | 12.97 | -4,222 | -0.20 |
| PUGA | 2,121 | 257,590 | 121.46 | 22,020 | 8.55 | -739 | -34,410 | 19.36 | -4,104 | -0.40 |
| SANTA CLARA | 1,069 | 104,191 | 97.47 | 9,456 | 9.08 | -496 | -39,643 | 5.56 | -5,786 | -1.52 |
| MELCHOR OCAMPO | 1,320 | 185,195 | 140.30 | 18,441 | 9.96 | -1,097 | -49,606 | 43.16 | -7,398 | -1.05 |
| SAN MIGUEL DEL NJO. | 7,320 | 524,777 | 71.69 | 55,901 | 10.65 | -1,348 | -61,223 | 4.08 | 1,707 | 1.40 |
| EL HIGO | 6,120 | 444,561 | 72.64 | 41,717 | 9.38 | -1,204 | -73,439 | 1.91 | -11,167 | -0.83 |
| SAN RAFAEL DE PUCTÉ | 2,373 | 117,701 | 49.59 | 7,224 | 6.14 | -2,279 | -108,299 | 1.01 | -12,233 | -2.47 |

* Datos reales estimados por el CONADESUC con base en su 1er estimado de producción de la zafra 2015/16.

REPORTE DE PRODUCCIÓN DE CAÑA Y AZÚCAR

CUADRO 10
ESTIMADO DE PRODUCCIÓN PARA LA SEMANA 15 DEL CICLO AZUCARERO 2015/16, AL 09/01/2016

| INGENIO | SEMANAL | | | | | |
|------------------------|-----------------------------|------------------|----------------------|-------------------|------------------------|-----------------------------|
| | Superficie a industrializar | Caña a Moler | Rendimiento de campo | Azúcar a producir | Rendimiento de fábrica | Rendimiento agroindustria 1 |
| | ha | t | t/ha | t | % | t azúcar/ha |
| TOTAL NACIONAL | 30,450 | 2,123,647 | 69.74 | 228,959 | 10.78 | 7.52 |
| AARÓN SÁENZ GARZA | 707 | 41,150 | 58.20 | 3,721 | 9.04 | 5.26 |
| ADOLFO LÓPEZ MATEOS | 1,034 | 56,735 | 54.86 | 6,294 | 11.09 | 6.09 |
| ALIANZA POPULAR | 705 | 39,301 | 55.72 | 4,599 | 11.70 | 6.52 |
| ATENCINGO | 588 | 67,223 | 114.40 | 8,634 | 12.84 | 14.69 |
| BELLAVISTA | 308 | 26,436 | 85.83 | 2,859 | 10.81 | 9.28 |
| CASASANO (LA ABEJA) | 217 | 23,791 | 109.52 | 2,923 | 12.29 | 13.46 |
| CENTRAL MOTZORONGO | 908 | 56,600 | 62.35 | 5,874 | 10.38 | 6.47 |
| CENTRAL PROGRESO | 686 | 36,876 | 53.74 | 4,520 | 12.26 | 6.59 |
| CONSTANCIA | 515 | 31,559 | 61.33 | 3,252 | 10.30 | 6.32 |
| CUATOTOLAPAM | 530 | 25,287 | 47.69 | 2,113 | 8.36 | 3.99 |
| EL HIGO | 961 | 68,000 | 70.73 | 7,302 | 10.74 | 7.60 |
| EL MANTE | 648 | 34,860 | 53.80 | 2,827 | 8.11 | 4.36 |
| EL MODELO | 566 | 49,900 | 88.16 | 5,670 | 11.36 | 10.02 |
| EL MOLINO | 398 | 33,500 | 84.17 | 3,727 | 11.12 | 9.36 |
| EL POTRERO | 1,060 | 71,000 | 67.00 | 8,268 | 11.64 | 7.80 |
| EL REFUGIO | 335 | 28,500 | 85.02 | 2,882 | 10.11 | 8.60 |
| EMILIANO ZAPATA | 466 | 47,278 | 101.41 | 5,863 | 12.40 | 12.58 |
| HUIXTLA | 688 | 54,430 | 79.08 | 4,838 | 8.89 | 7.03 |
| JOSÉ MARÍA MORELOS | 403 | 28,013 | 69.50 | 2,426 | 8.66 | 6.02 |
| LA GLORIA | 894 | 69,085 | 77.31 | 8,023 | 11.61 | 8.98 |
| LA JOYA | 480 | 26,858 | 56.00 | 2,480 | 9.23 | 5.17 |
| LA PROVIDENCIA | 707 | 36,150 | 51.13 | 4,034 | 11.16 | 5.71 |
| LÁZARO CÁRDENAS | 185 | 14,632 | 79.16 | 1,656 | 11.32 | 8.96 |
| MAHUIXTLAN | 188 | 17,000 | 90.33 | 1,760 | 10.35 | 9.35 |
| MELCHOR OCAMPO | 409 | 42,708 | 104.45 | 4,962 | 11.62 | 12.14 |
| LA MARGARITA | 754 | 39,564 | 52.49 | 4,832 | 12.21 | 6.41 |
| PÁNUCO | 765 | 62,000 | 81.10 | 6,348 | 10.24 | 8.30 |
| PEDERNALES | 180 | 16,506 | 91.48 | 1,818 | 11.01 | 10.07 |
| PLAN DE AYALA | 602 | 37,230 | 61.81 | 4,131 | 11.10 | 6.86 |
| PLAN DE SAN LUIS | 961 | 51,731 | 53.81 | 6,139 | 11.87 | 6.39 |
| PUGA | 580 | 58,000 | 100.00 | 6,172 | 10.64 | 10.64 |
| PUJILTLIC (CIA. LA FE) | 713 | 63,541 | 89.11 | 8,097 | 12.74 | 11.36 |
| QUESERÍA | 476 | 41,113 | 86.38 | 4,120 | 10.02 | 8.66 |
| SAN CRISTÓBAL | 1,886 | 100,421 | 53.26 | 10,293 | 10.25 | 5.46 |
| SAN FRANCISCO AMECA | 452 | 40,600 | 89.89 | 4,528 | 11.15 | 10.02 |
| SAN JOSÉ DE ABAJO | 300 | 21,029 | 70.20 | 2,177 | 10.35 | 7.27 |
| S. MIGUEL DEL NARANJO | 974 | 65,000 | 66.77 | 6,693 | 10.30 | 6.87 |
| SAN MIGUELITO | 322 | 23,706 | 73.68 | 2,352 | 9.92 | 7.31 |
| SAN NICOLÁS | 607 | 40,992 | 67.58 | 4,192 | 10.23 | 6.91 |
| SAN PEDRO | 830 | 54,780 | 66.00 | 5,295 | 9.67 | 6.38 |
| SAN RAFAEL DE PUCTÉ | 1,236 | 60,000 | 48.54 | 5,293 | 8.82 | 4.28 |
| SANTA CLARA | 352 | 32,703 | 92.91 | 3,777 | 11.55 | 10.73 |
| SANTA ROSALÍA | 566 | 30,000 | 53.05 | 2,909 | 9.70 | 5.14 |
| TALA | 987 | 91,000 | 92.20 | 10,273 | 11.29 | 10.41 |
| TAMAZULA | 1,046 | 84,860 | 81.09 | 8,534 | 10.06 | 8.16 |
| TRES VALLES | 1,277 | 82,000 | 64.22 | 9,479 | 11.56 | 7.42 |

REPORTE DE PRODUCCIÓN DE CAÑA Y AZÚCAR

CUADRO 11
ESTIMADO DE PRODUCCIÓN ACUMULADO A LA SEMANA 15 DEL CICLO AZUCARERO 2015/16, AL 09/01/2016

| INGENIO | ACUMULADO | | | | | |
|------------------------|-----------------------------|-------------------|----------------------|-------------------|------------------------|-----------------------------|
| | Superficie a industrializar | Caña a Moler | Rendimiento de campo | Azúcar a producir | Rendimiento de fábrica | Rendimiento agroindustria 1 |
| | ha | t | t/ha | t | % | t azúcar/ha |
| TOTAL NACIONAL | 153,628 | 12,166,517 | 79.19 | 1,206,915 | 9.92 | 7.86 |
| AARÓN SÁENZ GARZA | 1,587 | 119,531 | 75.33 | 10,271 | 8.59 | 6.47 |
| ADOLFO LÓPEZ MATEOS | 6,538 | 410,739 | 62.82 | 39,743 | 9.68 | 6.08 |
| ALIANZA POPULAR | 5,529 | 341,767 | 61.82 | 36,042 | 10.55 | 6.52 |
| ATENCINGO | 4,477 | 555,589 | 124.11 | 66,921 | 12.05 | 14.95 |
| BELLAVISTA | 2,082 | 191,971 | 92.21 | 19,386 | 10.10 | 9.31 |
| CASASANO (LA ABEJA) | 1,293 | 156,644 | 121.19 | 20,103 | 12.83 | 15.55 |
| CENTRAL MOTZORONGO | 5,864 | 393,350 | 67.08 | 34,990 | 8.90 | 5.97 |
| CENTRAL PROGRESO | 3,077 | 196,326 | 63.81 | 22,957 | 11.69 | 7.46 |
| CONSTANCIA | 2,683 | 167,839 | 62.56 | 15,472 | 9.22 | 5.77 |
| CUATOTOLAPAM | 1,092 | 53,372 | 48.86 | 4,436 | 8.31 | 4.06 |
| EL HIGO | 7,081 | 512,561 | 72.38 | 49,019 | 9.56 | 6.92 |
| EL MANTE | 972 | 60,732 | 62.51 | 3,378 | 5.56 | 3.48 |
| EL MODELO | 3,158 | 291,712 | 92.39 | 28,474 | 9.76 | 9.02 |
| EL MOLINO | 1,977 | 225,317 | 113.96 | 21,852 | 9.70 | 11.05 |
| EL POTRERO | 4,864 | 354,085 | 72.80 | 36,639 | 10.35 | 7.53 |
| EL REFUGIO | 1,790 | 132,810 | 74.21 | 12,090 | 9.10 | 6.76 |
| EMILIANO ZAPATA | 2,671 | 309,288 | 115.79 | 40,103 | 12.97 | 15.01 |
| HUIXTLA | 2,325 | 230,510 | 99.14 | 18,303 | 7.94 | 7.87 |
| JOSÉ MARÍA MORELOS | 788 | 58,816 | 74.59 | 4,480 | 7.62 | 5.68 |
| LA GLORIA | 3,307 | 300,757 | 90.95 | 29,635 | 9.85 | 8.96 |
| LA JOYA | 1,313 | 91,011 | 69.34 | 6,022 | 6.62 | 4.59 |
| LA PROVIDENCIA | 4,302 | 264,466 | 61.48 | 24,399 | 9.23 | 5.67 |
| LÁZARO CÁRDENAS | 845 | 77,172 | 91.31 | 8,217 | 10.65 | 9.72 |
| MAHUIXTLAN | 1,637 | 163,129 | 99.64 | 16,490 | 10.11 | 10.07 |
| MELCHOR OCAMPO | 1,729 | 227,903 | 131.82 | 23,403 | 10.27 | 13.54 |
| LA MARGARITA | 5,294 | 354,740 | 67.01 | 36,580 | 10.31 | 6.91 |
| PÁNUCO | 4,309 | 376,020 | 87.26 | 39,415 | 10.48 | 9.15 |
| PEDERNALES | 793 | 78,491 | 98.93 | 7,806 | 9.95 | 9.84 |
| PLAN DE AYALA | 4,750 | 363,125 | 76.45 | 32,491 | 8.95 | 6.84 |
| PLAN DE SAN LUIS | 4,645 | 302,539 | 65.14 | 32,603 | 10.78 | 7.02 |
| PUGA | 2,701 | 315,590 | 116.85 | 28,192 | 8.93 | 10.44 |
| PUJILTLIC (CIA. LA FE) | 5,688 | 552,297 | 97.09 | 63,381 | 11.48 | 11.14 |
| QUESERÍA | 3,497 | 373,883 | 106.91 | 34,065 | 9.11 | 9.74 |
| SAN CRISTÓBAL | 6,765 | 388,220 | 57.39 | 34,687 | 8.93 | 5.13 |
| SAN FRANCISCO AMECA | 3,042 | 265,360 | 87.24 | 25,442 | 9.59 | 8.36 |
| SAN JOSÉ DE ABAJO | 1,955 | 115,979 | 59.32 | 10,625 | 9.16 | 5.43 |
| S. MIGUEL DEL NARANJO | 8,294 | 589,777 | 71.11 | 62,594 | 10.61 | 7.55 |
| SAN MIGUELITO | 1,365 | 116,208 | 85.13 | 10,807 | 9.30 | 7.92 |
| SAN NICOLÁS | 3,442 | 269,356 | 78.25 | 23,895 | 8.87 | 6.94 |
| SAN PEDRO | 3,232 | 234,185 | 72.46 | 20,753 | 8.86 | 6.42 |
| SAN RAFAEL DE PUCTÉ | 3,610 | 177,701 | 49.23 | 12,517 | 7.04 | 3.47 |
| SANTA CLARA | 1,421 | 136,894 | 96.34 | 13,233 | 9.67 | 9.31 |
| SANTA ROSALÍA | 566 | 30,000 | 53.05 | 2,909 | 9.70 | 5.14 |
| TALA | 6,040 | 567,483 | 93.96 | 56,499 | 9.96 | 9.35 |
| TAMAZULA | 1,046 | 84,860 | 81.09 | 8,534 | 10.06 | 8.16 |
| TRES VALLES | 8,195 | 586,411 | 71.55 | 57,062 | 9.73 | 6.96 |